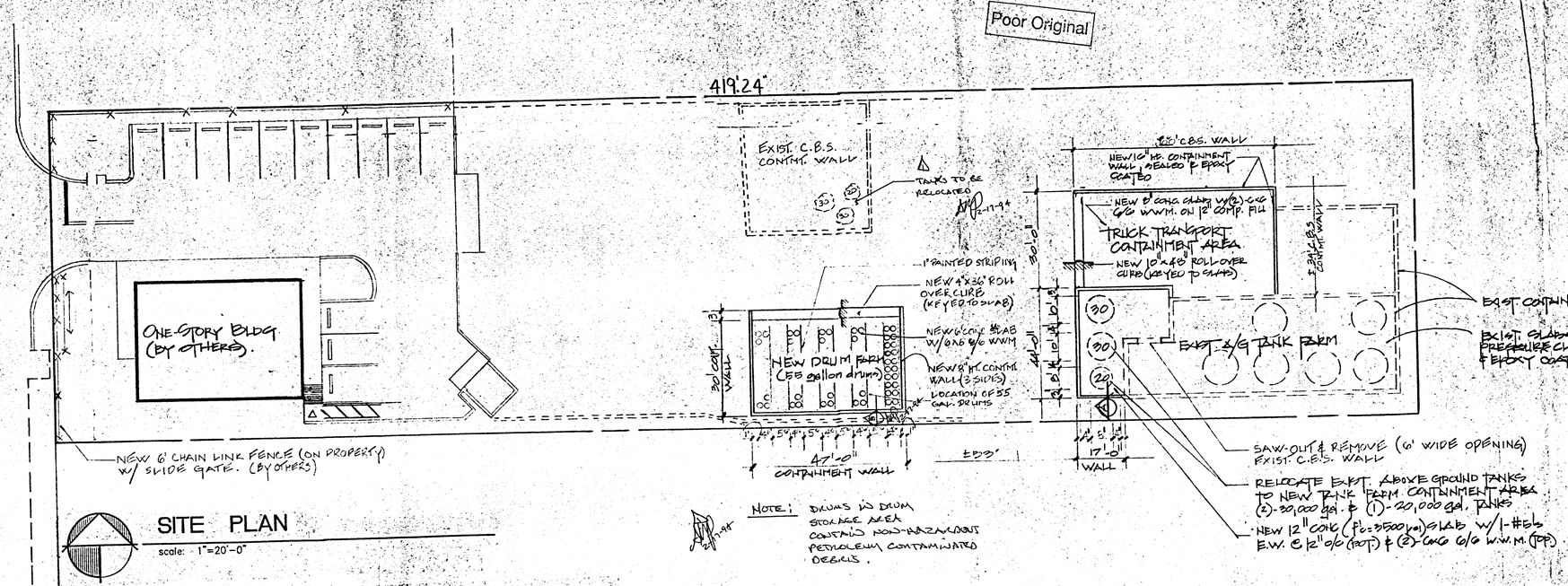
Poor Original



SITE PLAN

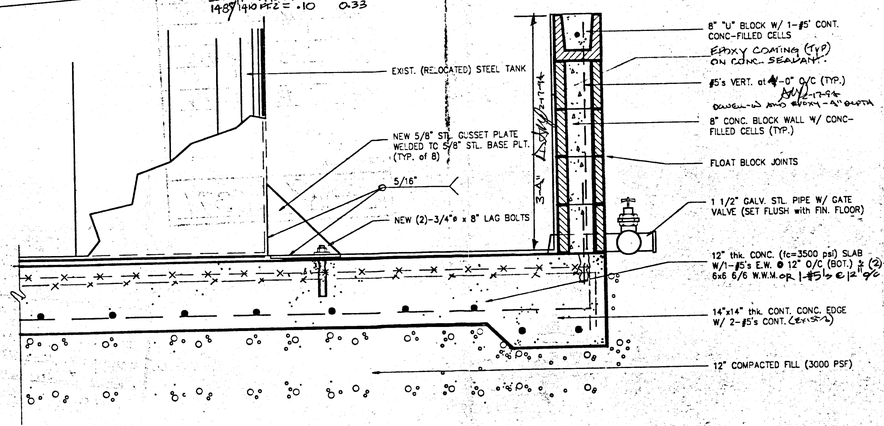
scale: 1"=20'-0"

NOTE: DRUMS IN DRUM STORAGE AREA CONTAIN NON-HAZARDOUS PETROLEUM CONTAMINATED DEBRIS.

CONTAINMENT CALCULATIONS:

CONT. VOL. REQ.
NEW TANK FARM: (120% OF LARGEST TANK)
VOL. REQ:
30,000 GAL. X 1.20 = 36,000 GAL.
36,000 GAL. X 1 FT3/7.48 = 4813 FT3
AREA PROVIDED =
49'x17' (NEW) + 15'x17' (NEW) + 75'x30' = (EXST.) 3253 FT.
HEIGHT OF CONT. WALL =
4813 FT3/3253 FT2 = 1.48 ∠ 3.3 FT.
NEW TRUK CONT. AREA (12% OF LARGEST TRANSPORT)
VOL. REQ.
9000 X 1.20 = 10,800 GAL.
10,800 X 1 FT3/7.48 GAL = 1444 FT3
30'x60' = 1800 FT2
1444 FT3/1800 FT2 = .80 FT. 0.33
NEW DRUM FARM: (20% OF TOTAL VOL.)
100 x 55 GAL x .2 = 1100 GAL.
1100 x FT3/7.48 = 1.48 FT3
30'x97' = 1410 FT2
1487/1410 FT2 = .10 0.33

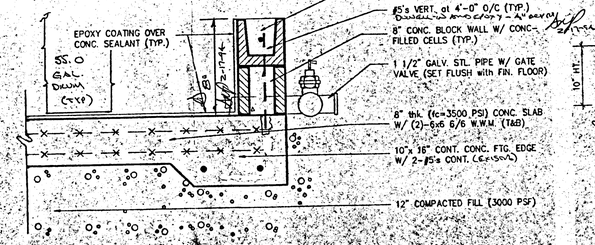
BROWARD COUNTY OFFICE OF NATURAL RESOURCE PROTECTION
APPROVED RE: CH 27-10 A.C.
A/C STORAGE TANK FACILITY IN S/S Lobo
X ASSOCIATED PIPING
A/C SECONDARY CONTAINMENT
STORAGE TANK REMOVAL
CARWASH FACILITY
BY Alonso J. Castillo DATE 11/26/94



SECTION A

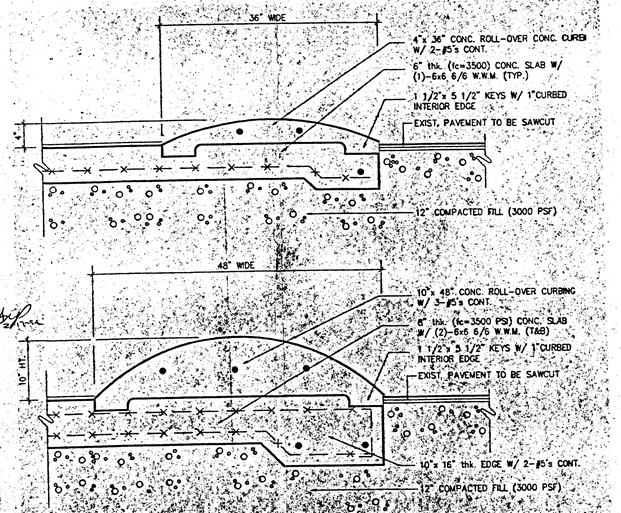
scale: 1"=1'-0"

Poor Original



SECTION B

scale: 1"=1'-0"



ROLL - OVER CURB DETAIL

scale: 1"=1'-0"

BROWARD COUNTY OFFICE OF NATURAL RESOURCE PROTECTION
PLANS REVIEWED, BY ENVIRONMENTAL ASSESSMENT AND REMEDIATION
LORENZO FERNANDEZ, P.E. - MANAGER
11/28/94

EAC, INC.
ENVIRONMENTAL ENGINEERING
3300 nw 25 street suite 206
miami, florida 33172
telephone: 305-477-6800
fax: 305-477-6197

PETROLEUM MANAGEMENT, Inc.

ABOVEGROUND TANK STORAGE FACILITY

3650 S.W. 47th AVENUE

DAVIE, FLORIDA

Date: 11/10/94
By:
Chk:
Scale: AS NOTED
Job No: 94-164

Rev:	Date:
1	2-17-94

REVISED PER TOWN OF DAVIE COMMENTS

1 OF 1

03/1