UNITED STATES
DEPARTMENT OF THE INTERIOR
GEOLOGICAL SURVEY

BRANDON QUADRANGLE
FLORIDA-HILLSBOROUGH CO.
7.5 MINUTE SERIES (TOPOGRAPHIC)

EXISTING UWT SITE

Mapped, edited, and published by the Geological Survey

Control by USGS, NOS/NOAA, and Florida Geodetic Survey

Culture and drainage in part compiled from aerial photographs taken 1955. Topography by planetable surveys 1955–1956

Polyconic projection. 10,000-foot grid ticks based on Florida coordinate system, west zone. 1000-meter Universal Transverse Mercator grid ticks, zone 17, shown in blue. 1927 North American Datum. To place on the predicted North American Datum 1983 move the projection lines 29 meters south and 17 meters west as shown by dashed corner ticks
Purple tint indicates extension of urban areas

UTM GRID AND 1987 MAGNETIC NORTH DECLINATION AT CENTER OF SHEET

SCALE 1:24 000

CONTOUR INTERVAL 5 FEET
NATIONAL GEODETIC VERTICAL DATUM OF 1929

THIS MAP COMPLIES WITH NATIONAL MAP ACCURACY STANDARDS
FOR SALE BY U. S. GEOLOGICAL SURVEY
DENVER, COLORADO 80225 OR RESTON, VIRGINIA 22092
A FOLDER DESCRIBING TOPOGRAPHIC MAPS AND SYMBOLS IS AVAILABLE ON REQUEST

ROAD CLASSIFICATION

Heavy duty — Light-duty
Medium-duty — Unimproved dirt
U.S. Route — State Route
Interstate Route

FLORIDA
QUADRANGLE LOCATION

Revisions shown in purple and woodland compiled in cooperation with State of Florida agencies from aerial photographs taken 1984 and other sources. This information not field checked
Map edited 1987

JAN 03 1995
SOUTHWEST DISTRICT
ENVIRONMENTAL SERVICES
VERIFIED

10.1
REPRODUCED
DEC 20 1994

BRANDON, FLA.
27082-H3-TF-024

1956
PHOTOREVISED 1987
DMA 4539 IV NE–SERIES V847

BN Engineering & Applied Sciences Inc.

Universal Waste & Transit, Inc.

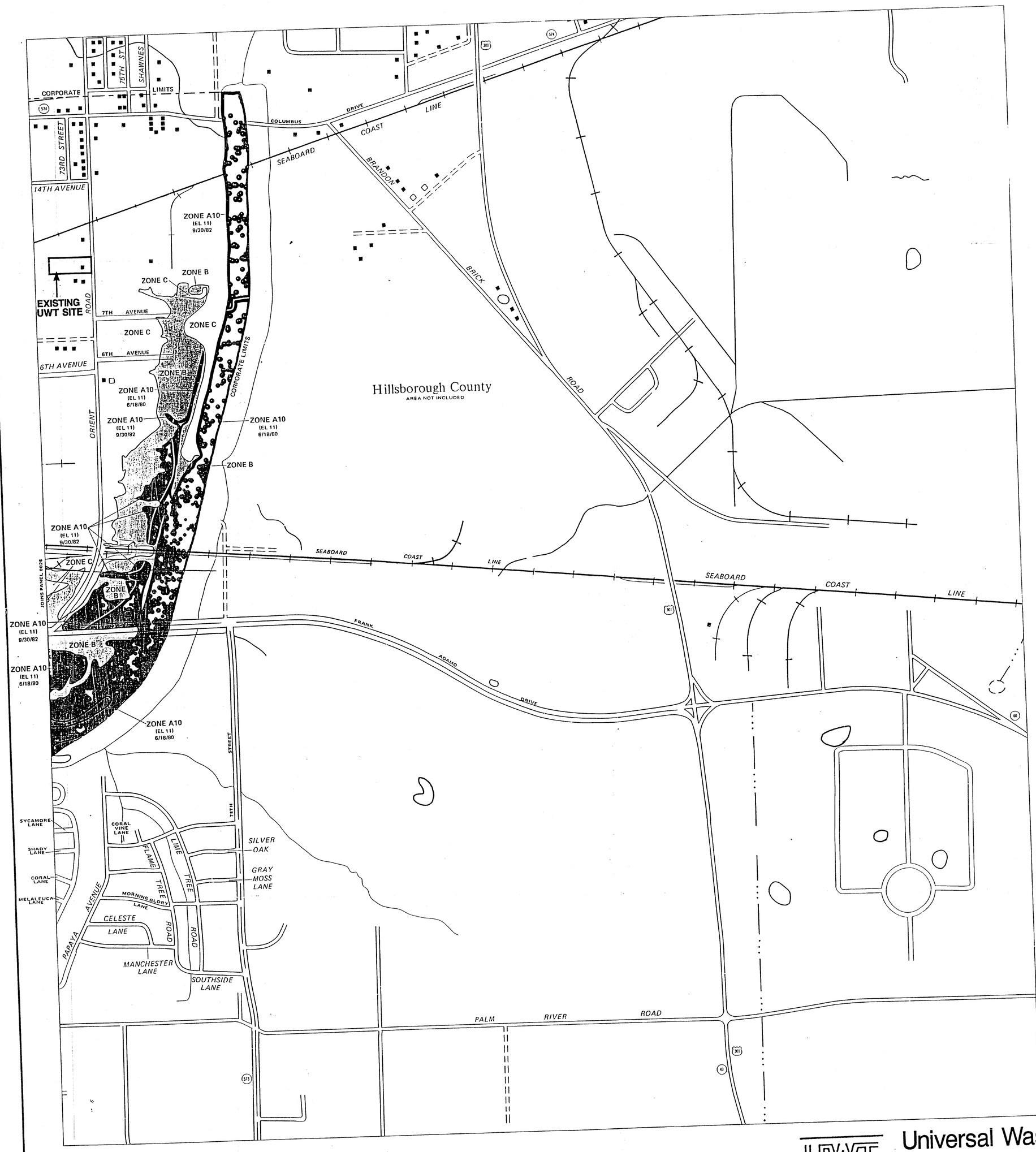

KEY TO MAP

500-Year Flood Boundary

100-Year Flood Boundary

Zone Designations* With Date of Identification e.g., 12/2/74

100-Year Flood Boundary

500-Year Flood Boundary

ZONE B

ZONE B

Base Flood Elevation Line With Elevation In Feet** — 513

Base Flood Elevation in Feet Where Uniform Within Zone** (EL 987)

Elevation Reference Mark RM7x

Zone D Boundary

River Mile •M1.5

**Referenced to the National Geodetic Vertical Datum of 1929

*EXPLANATION OF ZONE DESIGNATIONS

ZONE	EXPLANATION
A	Areas of 100-year flood; base flood elevations and flood hazard factors not determined.
A0	Areas of 100-year shallow flooding where depths are between one (1) and three (3) feet; average depths of inundation are shown, but no flood hazard factors are determined.
AH	Areas of 100-year shallow flooding where depths are between one (1) and three (3) feet; base flood elevations are shown, but no flood hazard factors are determined.
A1-A30	Areas of 100-year flood; base flood elevations and flood hazard factors determined.
A99	Areas of 100-year flood to be protected by flood protection system under construction; base flood elevations and flood hazard factors not determined.
B	Areas between limits of the 100-year flood and 500-year flood; or certain areas subject to 100-year flooding with average depths less than one (1) foot or where the contributing drainage area is less than one square mile; or areas protected by levees from the base flood. (Medium shading)
C	Areas of minimal flooding. (No shading)
D	Areas of undetermined, but possible, flood hazards.
V	Areas of 100-year coastal flood with velocity (wave action); base flood elevations and flood hazard factors not determined.
V1-V30	Areas of 100-year coastal flood with velocity (wave action); base flood elevations and flood hazard factors determined.

NOTES TO USER

Certain areas not in the special flood hazard areas (zones A and V) may be protected by flood control structures.

This map is for flood insurance purposes only; it does not necessarily show all areas subject to flooding in the community or all planimetric features outside special flood hazard areas.

For adjoining map panels, see separately printed Index To Map Panels.

INITIAL IDENTIFICATION:
NOVEMBER 27, 1970

FLOOD HAZARD BOUNDARY MAP REVISIONS:

FLOOD INSURANCE RATE MAP EFFECTIVE:
JUNE 18, 1980

FLOOD INSURANCE RATE MAP REVISIONS:
Map revised September 30, 1982 to change flood boundaries and corporate limits.

To determine if flood insurance is available in this community, contact your insurance agent, or call the National Flood Insurance Program, at (800) 638-6620.

APPROXIMATE SCALE
500 0 500 FEET

NATIONAL FLOOD INSURANCE PROGRAM

FIRM
FLOOD INSURANCE RATE MAP

CITY OF
TAMPA, FLORIDA
HILLSBOROUGH COUNTY

PANEL 27 OF 46
(SEE MAP INDEX FOR PANELS NOT PRINTED)

RECEIVED
JAN 03 1995
Department of Environmental Protection
SOUTHWEST DISTRICT

COMMUNITY-PANEL NUMBER
120114 0027 C

MAP REVISED:
SEPTEMBER 30, 1982

Federal Emergency Management Agency

Universal Waste & Transit, Inc.

10.6
REPRODUCED
DEC 20 1994
KBN Engineering & Applied Sciences Inc.

UNITED STATES
DEPARTMENT OF THE INTERIOR
GEOLOGICAL SURVEY

TAMPA QUADRANGLE
FLORIDA—HILLSBOROUGH CO.
7.5 MINUTE SERIES (TOPOGRAPHIC)

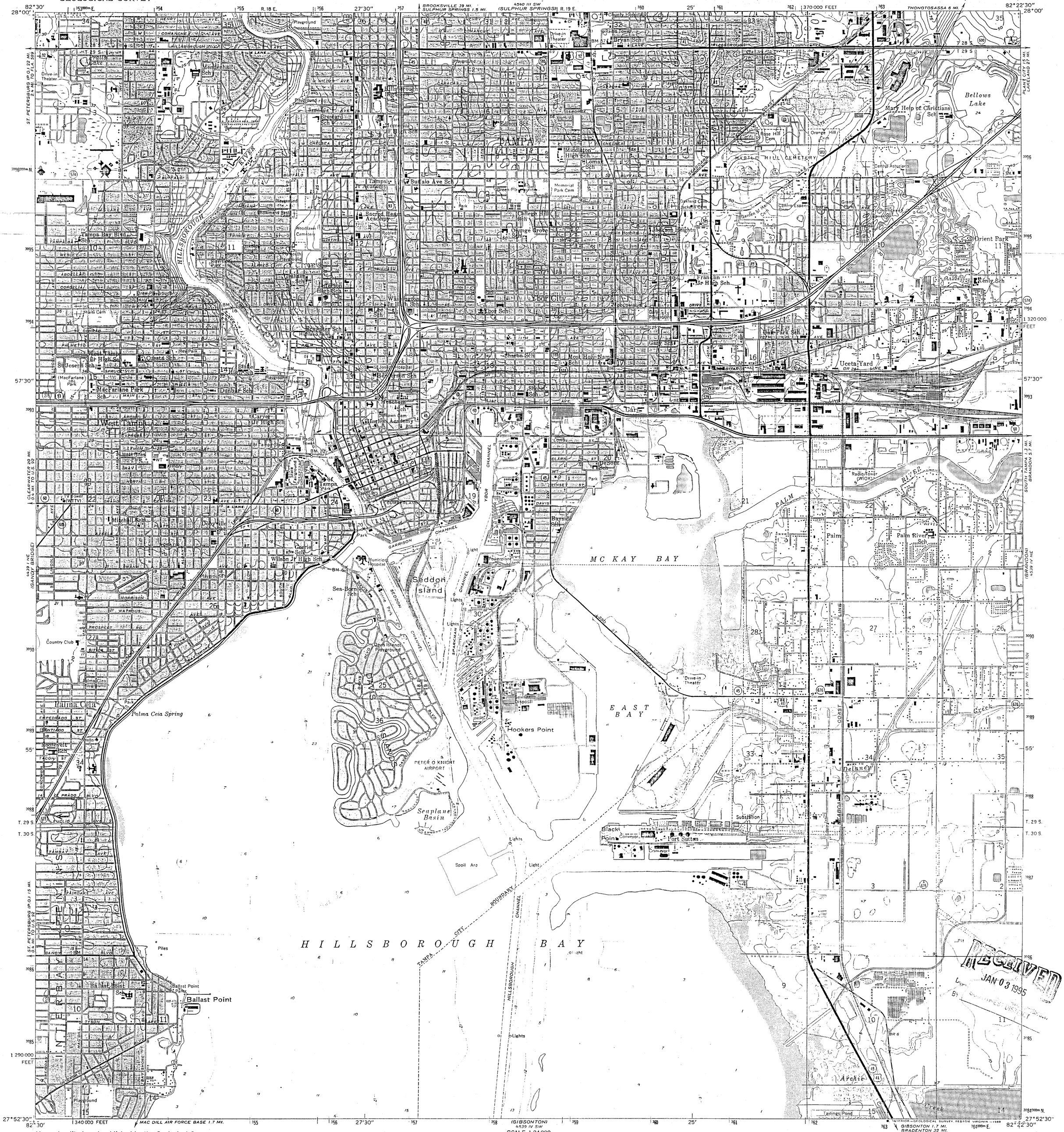

Mapped, edited, and published by the Geological Survey

Control by USGS, NOS/NOAA, and USCE

Culture and drainage in part compiled from aerial photographs taken 1954. Topography by planetable surveys 1956

Selected hydrographic data compiled from NOS chart 587 (1952)
This information is not intended for navigational purposes

Polyconic projection. 10,000-foot grid ticks based on Florida coordinate system, west zone. 1000-meter Universal Transverse Mercator grid ticks, zone 17, shown in blue. 1927 North American Datum. To place on the predicted North American Datum 1983 move the projection lines 29 meters south and 17 meters west as shown by dashed corner ticks

Red tint indicates areas in which only landmark buildings are shown

Revisions shown in purple compiled from aerial photographs taken 1979 and other sources. This information not field checked. Map edited 1981

MN GN
1° 18 MILS 0°40' 12 MILS

UTM GRID AND 1981 MAGNETIC NORTH DECLINATION AT CENTER OF SHEET

Purple tint indicates extension of urban areas

SCALE 1:24 000

1 0 1 MILE
1000 0 1000 2000 3000 4000 5000 6000 7000 FEET
1 5 0 1 KILOMETER

CONTOUR INTERVAL 5 FEET
NATIONAL GEODETIC VERTICAL DATUM OF 1929
DEPTH CURVES AND SOUNDINGS IN FEET—GULF COAST LOW WATER DATUM
THE RELATIONSHIP BETWEEN THE TWO DATUMS IS VARIABLE
SHORELINE SHOWN REPRESENTS THE APPROXIMATE LINE OF MEAN HIGH WATER
THE MEAN RANGE OF TIDE IS APPROXIMATELY 2 FEET

THIS MAP COMPLIES WITH NATIONAL MAP ACCURACY STANDARDS
FOR SALE BY U. S. GEOLOGICAL SURVEY
DENVER, COLORADO 80225, OR RESTON, VIRGINIA 22092
A FOLDER DESCRIBING TOPOGRAPHIC MAPS AND SYMBOLS IS AVAILABLE ON REQUEST

FLORIDA
QUADRANGLE LOCATION

ROAD CLASSIFICATION

Heavy-duty	Light-duty
Medium-duty	Unimproved dirt
Interstate Route	U.S. Route
State Route	

10.2
TAMPA, FLA.
27082-H4-TF-024

1956
PHOTOREVISED 1981
DMA 4539 IV NW—SERIES V847

RECEIVED
JAN 03 1995

Universal Waste & Transit, Inc.

INTERIOR—GEOLOGICAL SURVEY, RESTON, VIRGINIA—1988



COMPILED BY PHOTOGRAMMETRIC METHODS
BY
L. ROBERT KIMBALL & ASSOCIATES
CONSULTING ENGINEERS & ARCHITECTS
EBENSBURG, PENNSYLVANIA

LEGEND

HORIZONTAL CONTROL U.S.C.&G.S.	△
FLORIDA STATE DEPT OF TRANSPORTATION	⬡
TRAVERSE STATIONS	FFQ 6 ⊙
VERTICAL CONTROLS	FFQ-7 97.61 □
SECTION CORNERS	10 | 11 / 15 | 14
CONTOURS	45 / 40
DEPRESSION CONTOURS	50
SPOT ELEVATIONS	504

Universal Waste & Transit, Inc.

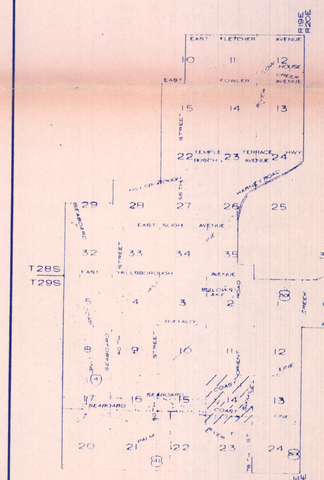

NOTE

ACCURACY: IT IS INTENDED THAT THIS MAPPING COMPLY WITH US NATIONAL MAP ACCURACY STANDARDS HOWEVER, SUCH ACCURACY, OR ANY OTHER LEVEL OF ACCURACY, IS NOT GUARANTEED BY THE SOUTHWEST FLORIDA WATER MANAGEMENT DISTRICT.

THE LAND LINE INFORMATION SHOWN HEREON IS COMPILED FROM THE BEST AVAILABLE DATA AND DOES NOT NECESSARILY REPRESENT TRUE LAND LINE LOCATION.

DASHED CONTOURS AND UNDERLINED ELEVATIONS INDICATE STANDARD VERTICAL ACCURACY REDUCED BY TREE COVER.

THIS SHEET MAY NOT BE REPRODUCED, IN PART OR IN FULL, WITHOUT SPECIFIC APPROVAL OF THE SOUTHWEST FLORIDA WATER MANAGEMENT DISTRICT 5060 U.S. HIGHWAY 41 SOUTH, BROOKSVILLE, FLORIDA 33512

COPYRIGHT © BY SOUTHWEST FLORIDA WATER MANAGEMENT DISTRICT. ALL RIGHTS RESERVED.

GRIDS BASED ON FLORIDA STATE PLANE COORDINATE SYSTEM, WEST ZONE.

ELEVATIONS BASED ON U.S.C.&G.S. DATUM

N

200 0 200 400 600
SCALE 1" = 200' CONTOUR INTERVAL 1'

DATE OF PHOTOGRAPHY APRIL 20, 1978
DATE OF MAPPING SEPTEMBER 1978

SOUTHWEST FLORIDA WATER MANAGEMENT DISTRICT

HILLSBOROUGH RIVER BASIN
TEMPLE TERRACE
AERIAL PHOTOGRAPHY WITH CONTOURS

SWFWMD PROPERTY NO. 15713

SHEET NO. 14-29-19

RECEIVED
JAN 03 1995
Department of Environmental Regulation
SOUTHWEST DISTRICT

PRODUCED
DEC 20 1994
Aerial Engineering & Applied Sciences, Inc.



N 1,320,000

THE PLANNING COMMISSION

Hillsborough County City-County Planning Commission

201 E. Kennedy, Suite 600
Tampa, Florida 33601
813/272 5940
FAX 813/272 6258

A City County Agency serving the cities of Tampa, Plant City, Temple Terrace and the County of Hillsborough

UWT Universal Waste & Transit, Inc.

HILLSBOROUGH COUNTY FLORIDA

ACCURACY:
IT IS INTENDED THAT THE ACCURACY OF THE AERIAL PHOTOGRAPHS COMPLY WITH U.S. NATIONAL MAP ACCURACY STANDARDS. HOWEVER, SUCH ACCURACY, OR ANY OTHER LEVEL OF ACCURACY IS NOT GUARANTEED BY HILLSBOROUGH COUNTY.

REPRODUCTION:
THIS SHEET MAY NOT BE REPRODUCED IN PART OR IN FULL FOR SALE TO ANYONE WITHOUT SPECIFIC APPROVAL OF HILLSBOROUGH COUNTY.

STATE PLANE COORDINATE SYSTEM:
THE GRID MARKS SHOWN ARE BASED ON THE FLORIDA STATE PLANE COORDINATE SYSTEM WEST ZONE, 1983 DATUM.

DATE OF PHOTOGRAPHY:

COMPILED FROM PHOTOGRAMMETRIC METHODS BY: Aero-Fax

NORTH

400' 0 400' 800' 1,200'

SCALE: 1" = 400'

RECEIVED
JAN 03 1995
Department of Environmental Protection
SOUTHWEST DISTRICT
BY

36	31	32	33	34	35	36	31	
1	6	5	4	3	2	1	6	
12	7	8	9	10	11	12	7	
13	18	17	16	15	14	13	18	
24	19	20	21	22	23	24	19	
25	30	29	28	27	26	25	30	
36	31	32	33	34	35	36	31	
1	6	5	4	3	2	1	6	

10.5

REPRODUCED
DEC 20 1994
KBN Engineering & Applied Sciences Inc.

SECTION	TOWNSHIP	RANGE
14 13 23 24	29	19

LAND USE REFERENCES

○ VACATINGS OF R/W & EASEMENT

1. C.M.B. 11 Pg. 197
2. C.M.B. "I" Pg. 605
3. C.M.B. 11 Pg. 487
4. Ord. 1674-A
5. Ord. 2716-A
6. Ord. 4669-A
   Dr. Esm't Res.
7. Ord. 7049-A
8. Ord. 5779-A
9. Ord. 5252-A
10. Ord. 8058-A
11. Ord. 7370-A
    Dr. Esm't Res.
12. C.M.B. 14 Pg. 506
13. Res. 9963-G
14. Ord. 9408-A
15. Ord. 9409-A
16. Ord. 89-294

◇ ACQUISITIONS OF R/W & EASEMENT

1. Res. 0099-G
2. Res. 0100-G
3. Res. 0101-G
4. Res. 7761-G
5. C.M.B. "Y" Pg. 482
6. Res. 3309-F
7. Res. 9800-D
8. Res. 8649-E
9. Res. 8478-E
10. Res. 150-D
11. Res. 7084-F
12. Res. 8434-F
13. Res. 95-D
14. Res. 2422-D
15. Res. 9963-G
16. Res. 5651-G
17. Res. 617-E
18. Res. 43-E
19. Res. 9480-D
20. Res. 744-D
21. C.M.B. "R" Pg. 222
22. Res. 2391-F
23. C.M.B. "R" Pg. 358

○ CITY PROPERTIES

△ SMALL SUBDIVISIONS

1. PLAT OF MICHIGAN & BROADWAY SUBDIVISION

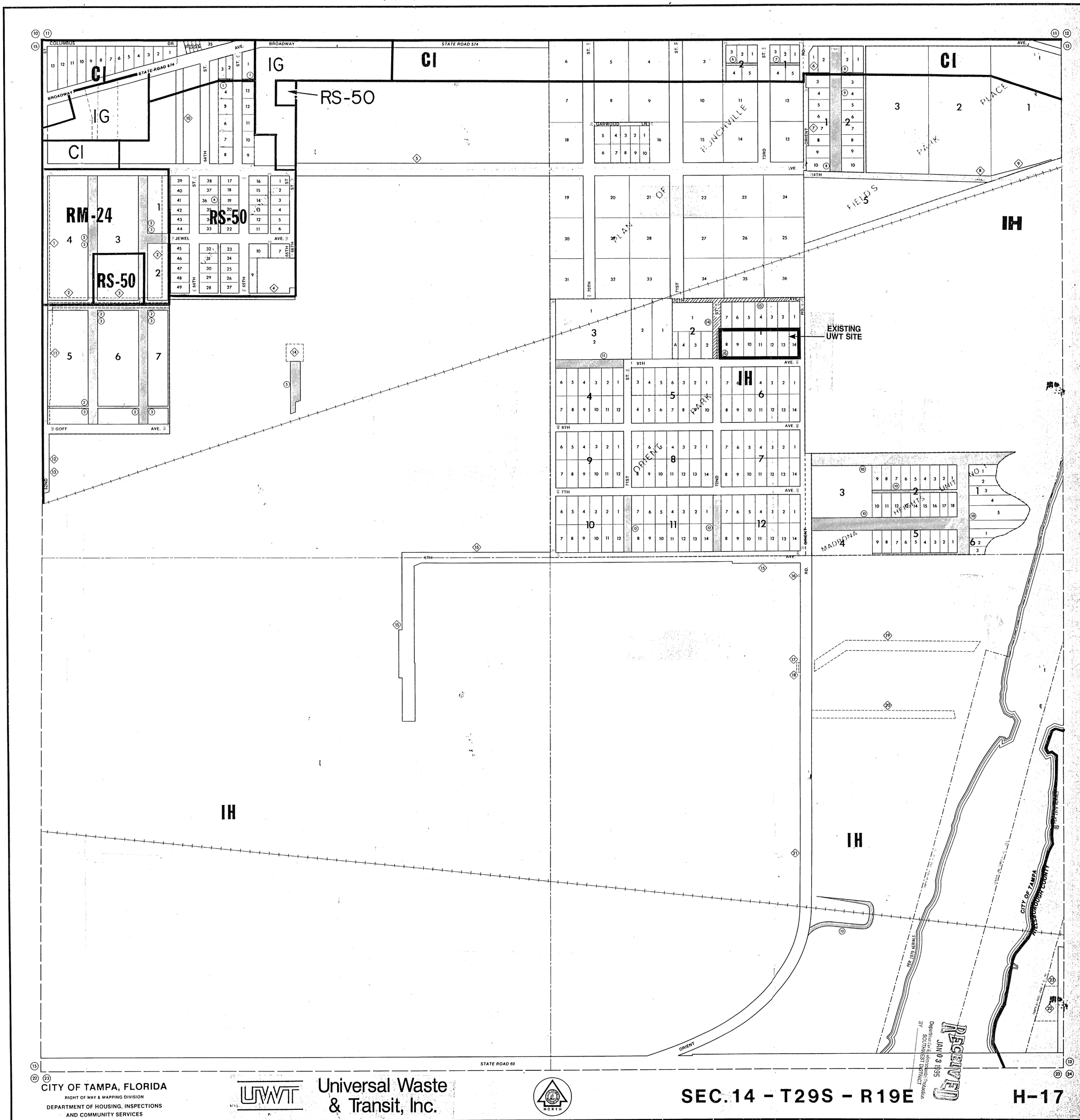

NOTE:
THE CITY MAKES NO WARRANTY, EXPRESSED OR IMPLIED, AS TO THE ACCURACY OF THE DETAILS SHOWN ON THIS MAP OR OF THE REPRODUCTION THEREOF.

ORIGINAL MAPS ARE THE PROPERTY OF THE CITY OF TAMPA AND ARE NOT FOR REPRODUCTION IN PART OR ENTIRETY IN ANY FORM BY OTHERS UNLESS SPECIFICALLY AUTHORIZED BY THE CITY.

REVISED: , 19 :
BY:

CITY OF TAMPA, FLORIDA
RIGHT OF WAY & MAPPING DIVISION
DEPARTMENT OF HOUSING, INSPECTIONS AND COMMUNITY SERVICES

UWT Universal Waste & Transit, Inc.

NORTH

SEC. 14 - T29S - R19E

H-17

RECEIVED
JAN 03 1995
Department of Environmental Protection
BY SOUTHWEST DISTRICT

10.3

ZON VERF: 8-6 1993 BY: [illegible]
CORRECTIONS NEEDED: [ ] YES [X] NO
DIGITIZED: 19 BY: