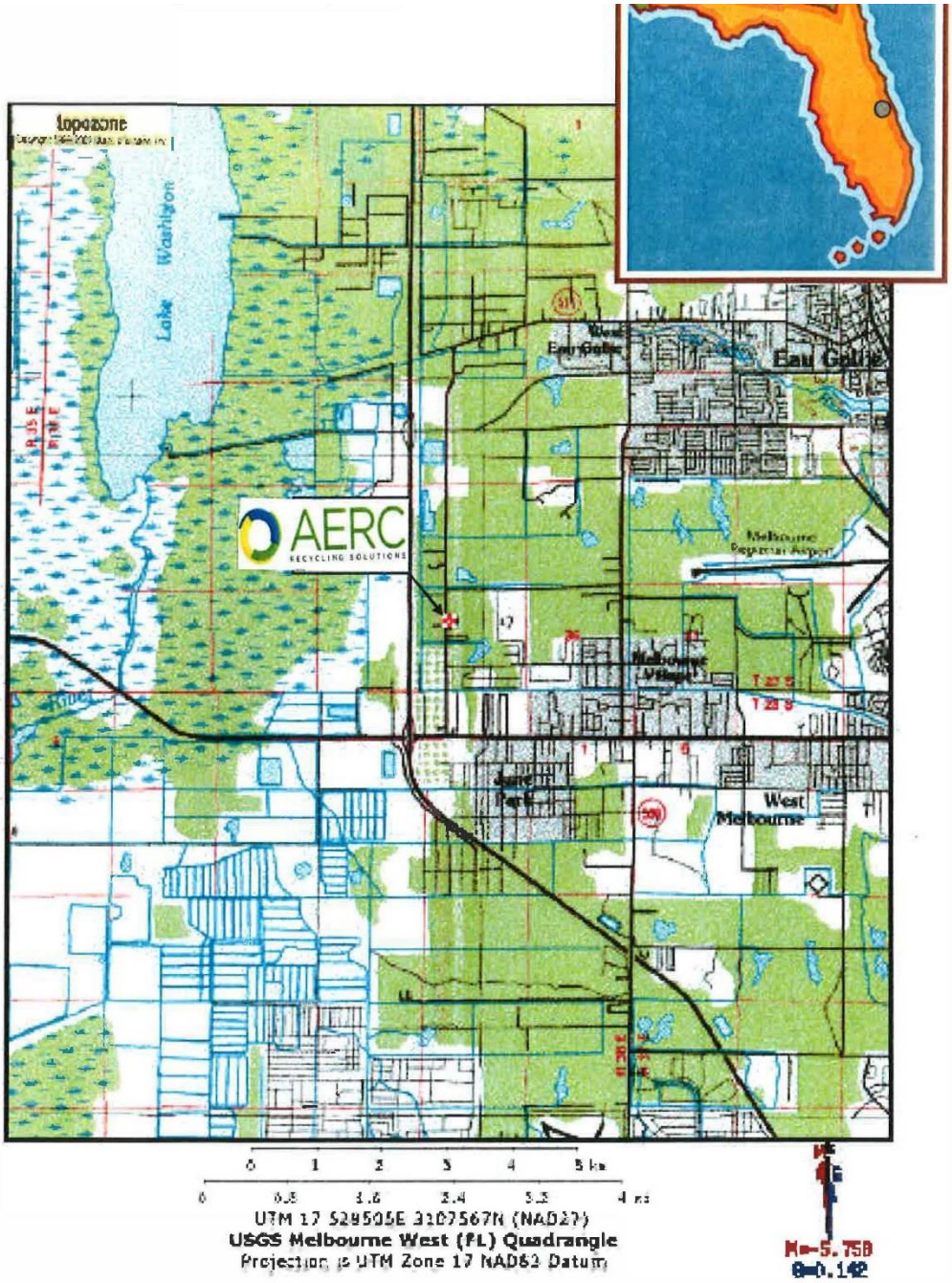
topozone
Lake Washington
AERC
RECYCLING SOLUTIONS
West Melbourne
0 1 2 3 4 5 km
0 0.8 1.6 2.4 3.2 4 mi
UTM 17 529505E 3107567N (NAD27)
USGS Melbourne West (FL) Quadrangle
Projection is UTM Zone 17 NAD83 Datum
M=-5.75D
G=0.14D

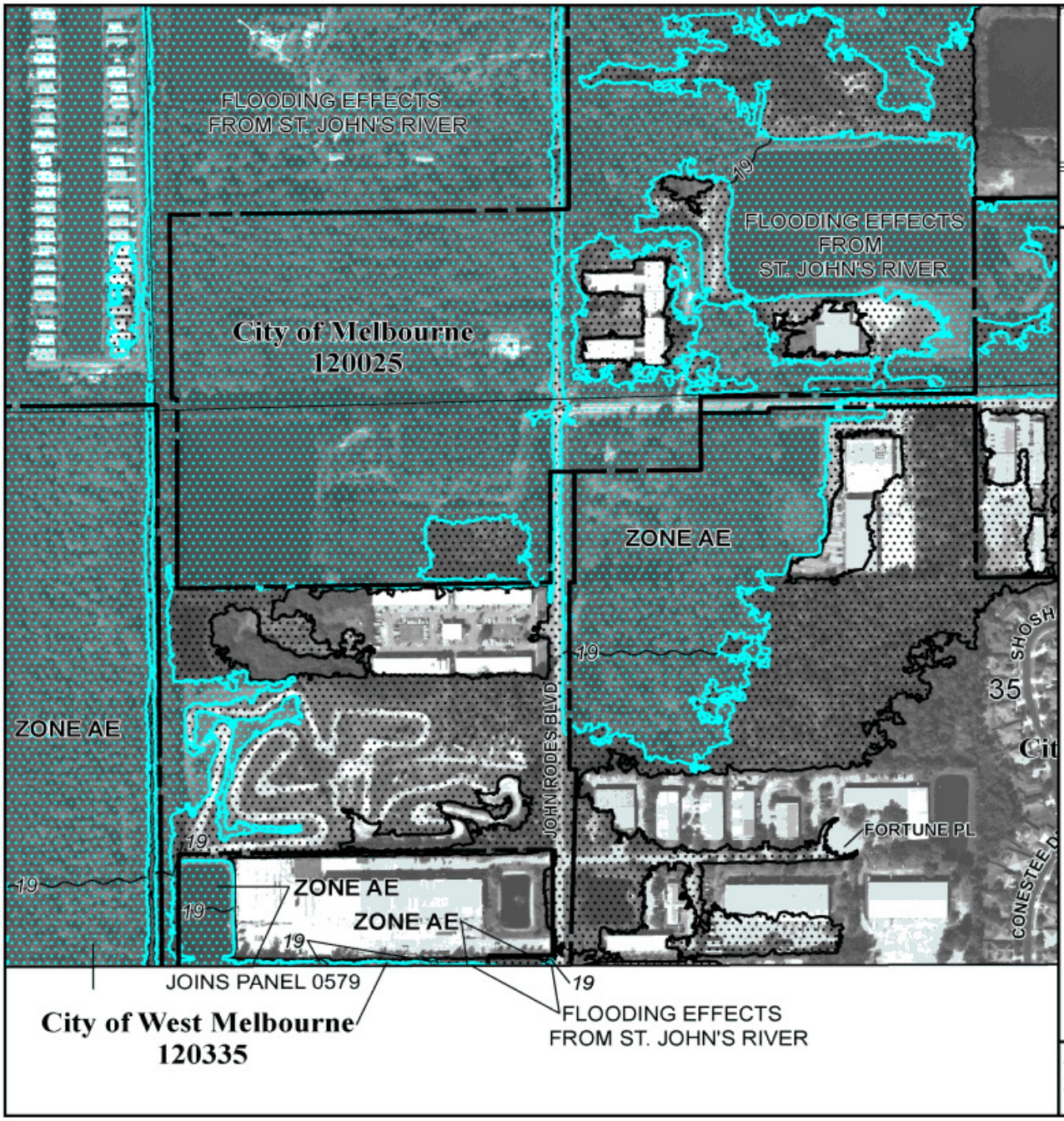

ance Program at 1-800-638-6620.

MAP SCALE 1" = 500'

0 250 500 750 1,000 FEET

NFIP

NATIONAL FLOOD INSURANCE PROGRAM

PANEL 0577G

FIRM

FLOOD INSURANCE RATE MAP

BREVARD COUNTY, FLORIDA

AND INCORPORATED AREAS

PANEL 577 OF 825

(SEE MAP INDEX FOR FIRM PANEL LAYOUT)

CONTAINS:

COMMUNITY	NUMBER	PANEL	SUFFIX
BREVARD COUNTY	125092	0577	G
MELBOURNE, CITY OF	120025	0577	G
WEST MELBOURNE, CITY OF	120335	0577	G

Notice to User: The **Map Number** shown below should be used when placing map orders; the **Community Number** shown above should be used on insurance applications for the subject community.

MAP NUMBER
12009C0577G

MAP REVISED
MARCH 17, 2014

Federal Emergency Management Agency

This is an official copy of a portion of the above referenced flood map. It was extracted using F-MIT On-Line. This map does not reflect changes or amendments which may have been made subsequent to the date on the title block. For the latest product information about National Flood Insurance Program flood maps check the FEMA Flood Map Store at www.msc.fema.gov

FEMA NFHL
Flood Hazard Zones
1% Annual Chance Flood Hazard
Regulatory Floodway
Special Floodway
Area of Undetermined Flood Hazard
0.2% Annual Chance Flood Hazard
Future Conditions 1% Annual Chance Flood Hazard
Area with Reduced Risk Due to Levee
Zone AE
Zone AE
Zone X-Shaded
Zone X
4317 Fortune Pl
Fortune Pl
S John Rodes Blvd
511
Shenandoah
Potomac Dr
The Falls At Sheridan
Conestee Dr

MELBOURNE REGIONAL

10-year summary: 2000 - 2009

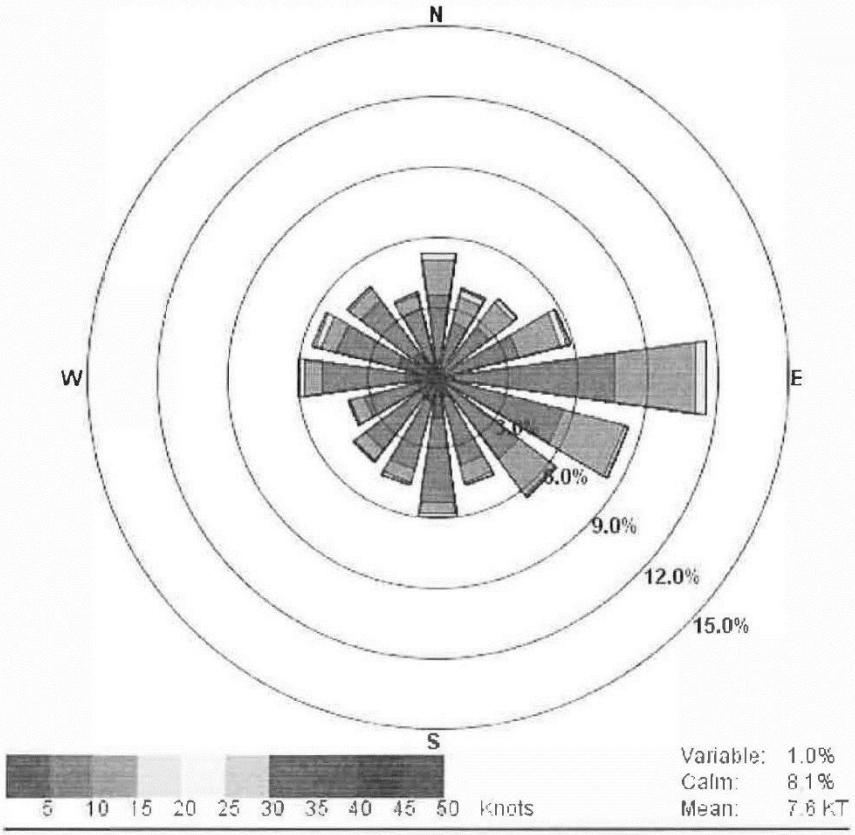

Reference: MLB Webmaster September 3, 2010 East Central Florida Wind Roses *National Oceanic And Atmospheric Administration* Retrieved November 23, 2011 http://www.srh.noaa.gov/mlb/?n=windrose

UW-EP-004-02
Facility Plot Plan

Permitted Waste Storage Areas=BLUE **Satellite Accumulation Areas =GREEN**

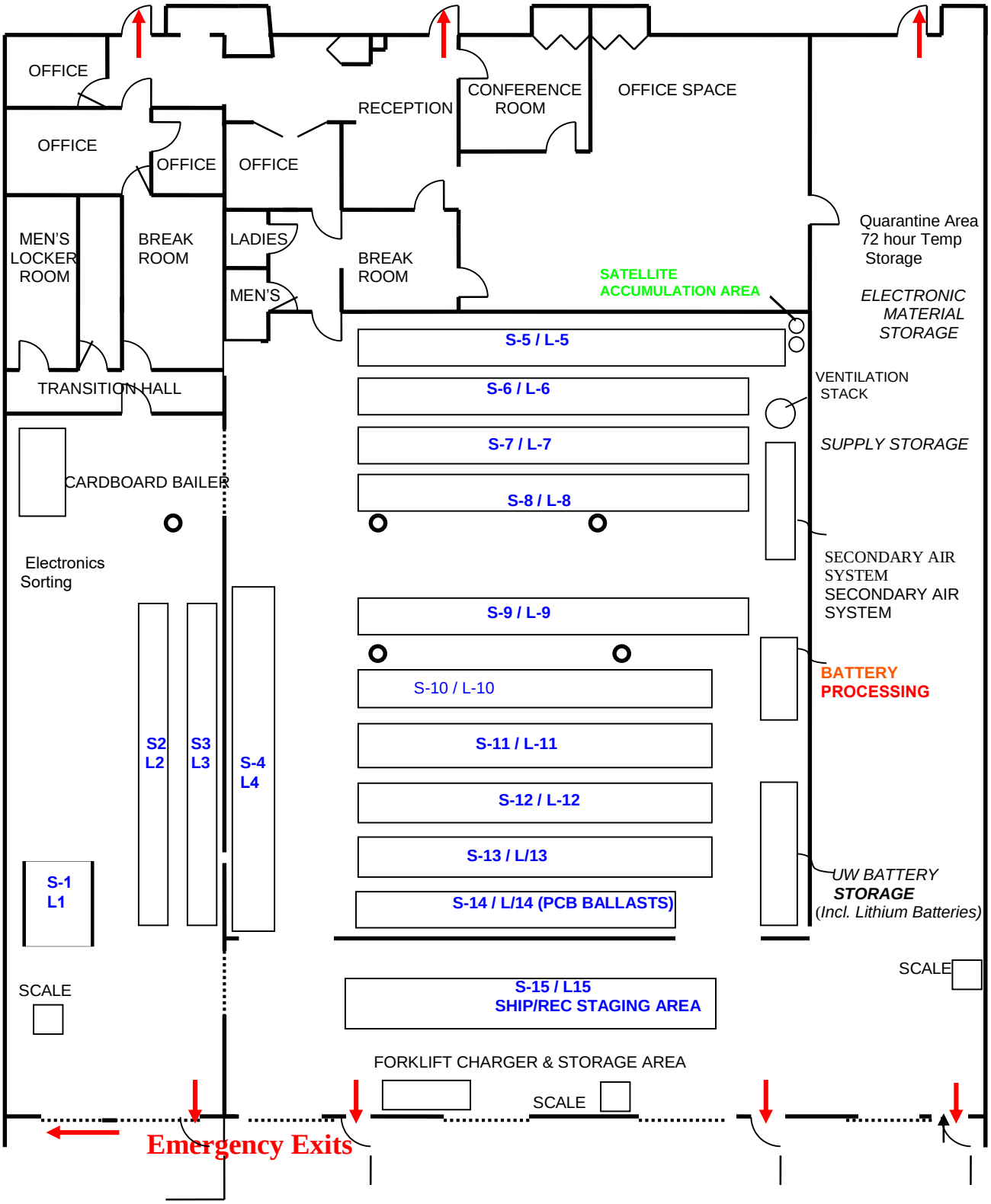

Roll-up Doors