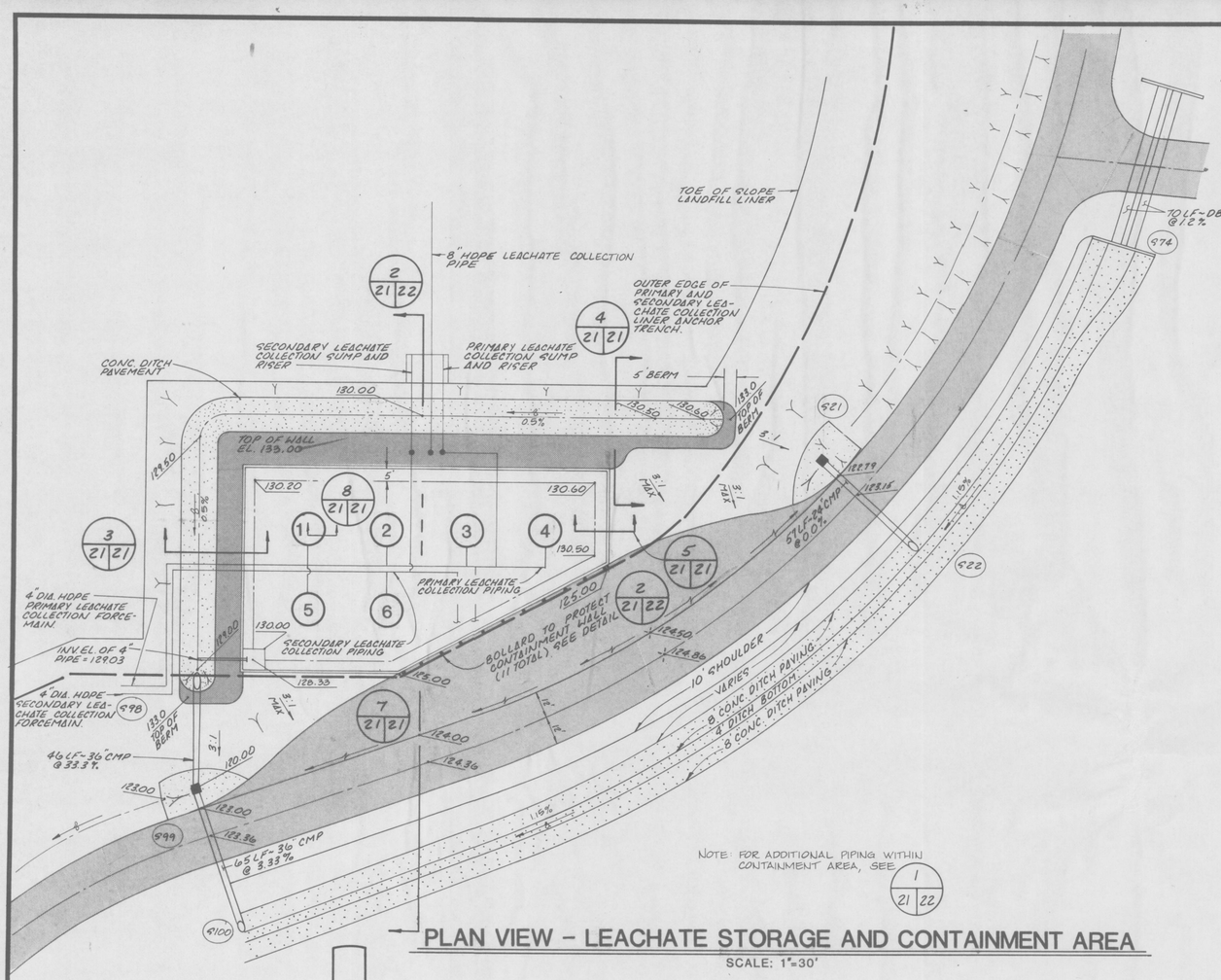

PLAN VIEW – LEACHATE STORAGE AND CONTAINMENT AREA

SCALE: 1"=30'

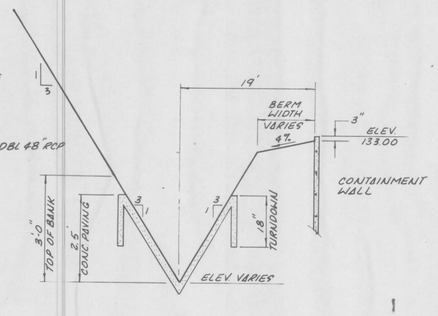

DITCH SECTION 3/21/21

SCALE: 1" = 10' HORIZ.
1" = 2' VERT.

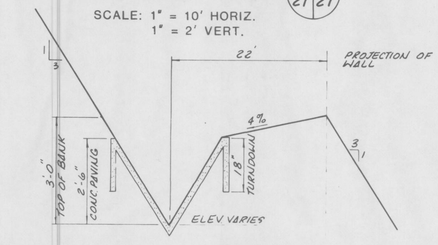

DITCH SECTION 4/21/21

SCALE: 1" = 10' HORIZ.
1" = 2' VERT.

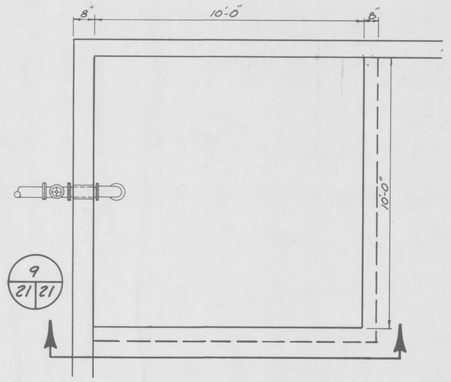

DRAINAGE OUTFALL – PLAN 7/21/21

NTS

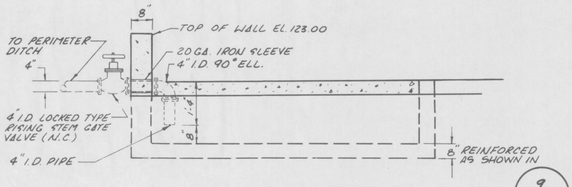

SUMP DRAINAGE OUTFALL – SECTION 9/21/21

NTS

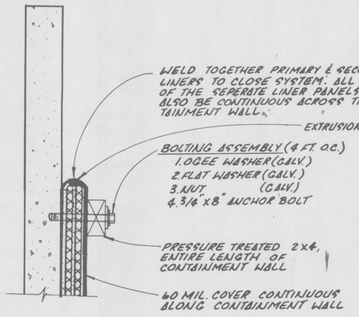

LINER SEAL TO CONTAINMENT WALL 6/21/21/22

NTS

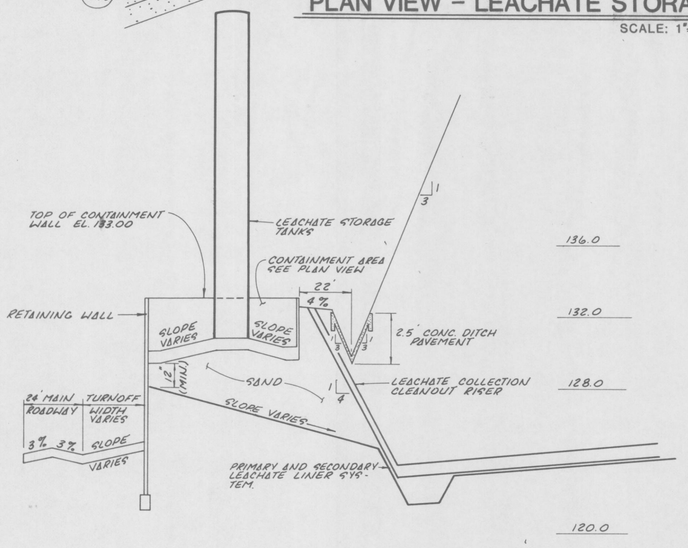

LEACHATE CONTAINMENT AREA – SECTION

SCALE: 1"=4' VERT.
1"=30' HORIZ. 2/21/21

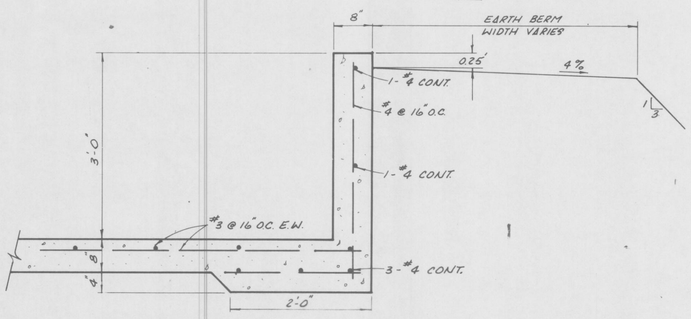

CONTAINMENT WALL – SECTION 5/22/21/21

NTS

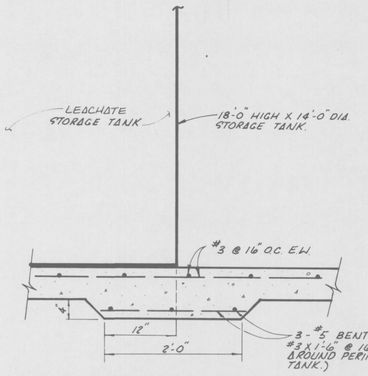

STORAGE TANK FOUNDATION 8/22/21/21

NTS

REVISIONS

ENG. PROJ. NO.	89-113-9
DRAWN BY	RKH
CHECKED BY	RGF
DATE	JUNE 18, 1990

LEACHATE CONTAINMENT AREA DETAILS

TRAIL RIDGE LANDFILL (PLAN A)

England-Thims & Miller, Inc.
Consulting & Design Engineers
JACKSONVILLE, FLORIDA

DRAWING NO. 21