

CITRUS COUNTY BOARD OF COUNTY COMMISSIONERS  
CITRUS COUNTY, FLORIDA

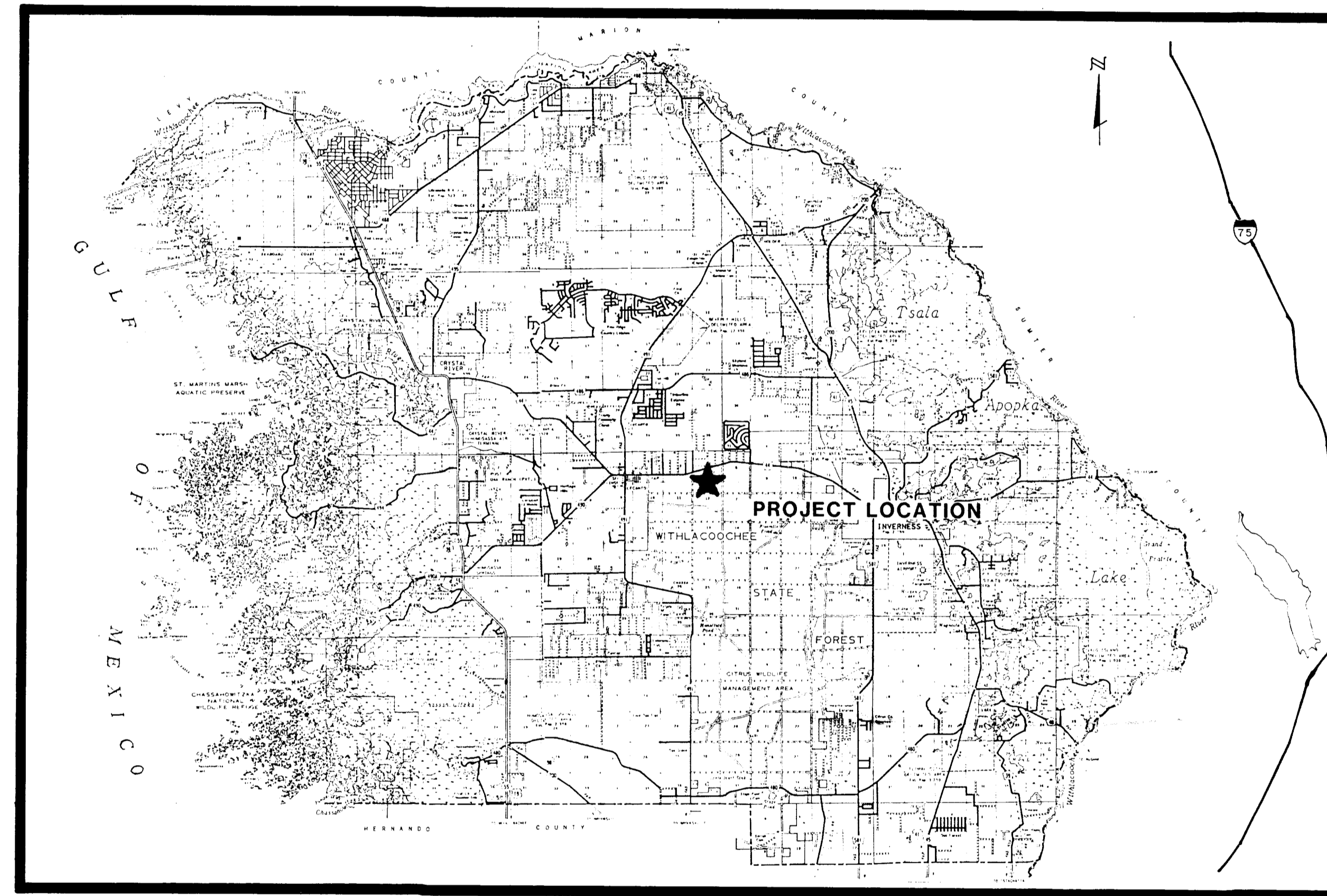
*See Revision  
2/20/89*

**CITRUS COUNTY CENTRAL SANITARY LANDFILL  
CONSTRUCTION PERMIT PLANS**

D. E. TC  
OCT 18 1988  
SOUTH WEST DISTRICT  
TAMPA

LIST OF SHEETS

SHEET NO.	TITLE
1	COVER SHEET
2	GENERAL AREA MAP
3	PLOT PLAN
4	SITE PLAN
5	CLOSURE PLAN
6	LEACHATE COLLECTION SYSTEM - BASE GRADING
7	LANDFILL PHASING PLAN - PHASE 1A
8	LANDFILL PHASING PLAN - PHASE 1B
9	LANDFILL PHASING PLAN - PHASE 1C&D
10	LANDFILL PHASING PLAN - PHASE 2
11	LANDFILL PHASING PLAN - PHASE 3
12	LANDFILL PHASING PLAN - PHASE 4
13	LANDFILL PHASING PLAN - PHASE 5
14	LANDFILL PHASING PLAN - PHASE 6A
15	LANDFILL PHASING PLAN - PHASE 6B
16	LANDFILL PHASING PLAN - PHASE 6C
17-19	SECTIONS
20-22	DETAILS
23-26	WEST PERIMETER ROAD DESIGN



COMMISSIONERS

NICK BRYANT, CHAIRMAN  
WILLIAM J. (SKIP) HUDSON, 1st VICE CHAIRMAN  
WILLIAM FRANK BROSKA, 2nd VICE CHAIRMAN  
HANK COHEN  
F. ALEX GRIFFIN



PREPARED BY

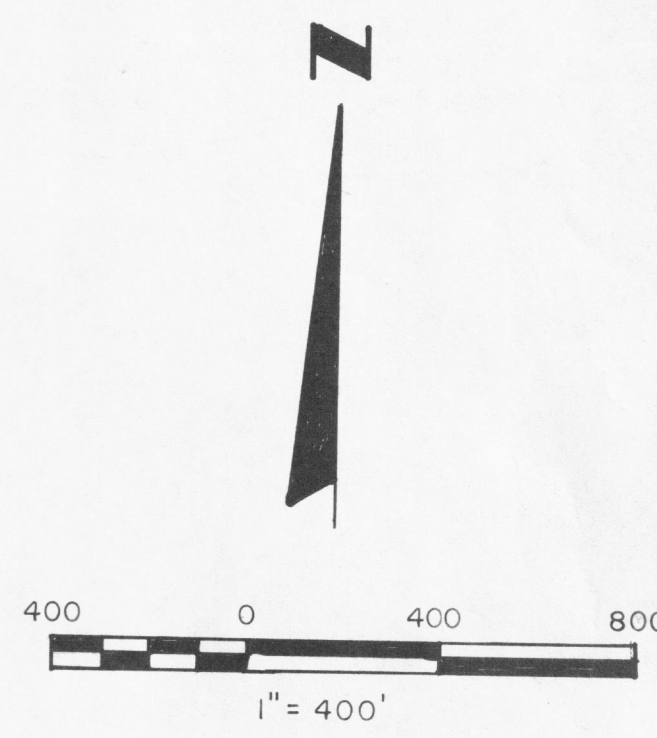
**POST, BUCKLEY, SCHUH & JERNIGAN INC.**  
CONSULTING ENGINEERS TAMPA, FLORIDA

SEPTEMBER 1988

ENGINEERS PROJECT NUMBER 22-081.00

D. E. TC  
OCT 18 1988  
SOUTH WEST DISTRICT  
TAMPA





FLIGHT DATE: MAY 27, 1988



ZONING CODE LEGEND	
CR10	COMMERCIAL RESIDENTIAL & INSTITUTIONAL OFFICE
RS1	RESIDENTIAL SINGLE FAMILY
RG1	GENERAL RESIDENTIAL
PD(I)	PLANNED DEVELOPMENT - INDUSTRIAL
AR	AGRICULTURAL RESIDENTIAL
RR	RURAL RESIDENTIAL (INCLUDING MODULAR)
CG	GENERAL COMMERCIAL
GU	GOVERNMENTAL USE

**W.E.R.**  
 OCT 18 1988  
 SOUTH WEST DISTRICT  
 TAMPA



CLIENT  
**CITRUS COUNTY, FLORIDA**  
**DEPARTMENT OF**  
**TECHNICAL SERVICES**

PROJECT  
**CITRUS COUNTY**  
**CENTRAL SANITARY LANDFILL**  
**CONSTRUCTION PERMIT PLANS**

TASK  
**GENERAL AREA MAP**


ORIGINAL	SEPT 1988	
REVISIONS:		6
1		7
2		8
3		9
4		10
5		11
		12

NOT VALID FOR CONSTRUCTION  
 UNLESS SIGNED IN THIS BLOCK

JOB NO. 22-081.11  
 DRAWN D.D.  
 DESIGNED D.S.  
 CHECKED T.J.  
 QC SBL

**SHEET 2/26**

SCALE: 1"=100'



FLOWN: MAY 27, 1988

- GENERAL NOTES:
1. AERIAL PHOTOGRAPHY (SHEET 2 AND 3) AND CONTOURS PERFORMED BY ABRAMS AERIAL SURVEY CORPORATION ON MAY 27, 1988.
  2. PROPERTY LINE SURVEY SIGNED AND SEALED BY HENRIAR & RAY ENGINEERING ASSOCIATES, INC. ON AUGUST 15, 1985.

Description:  
 A portion of Section 1, Township 19 South, Range 18 East, Citrus County, Florida Described as follows: Commence at the Southwest corner of Lot 9, Block A, New Mayfield Acres, as recorded in Plat Book 2, page 42, public records of Citrus County, Florida, thence S 89°43' 25" E on an Easterly projection of the South line of said Lot 9, Block A, a distance of 640.22 feet, thence S 0°16'35" W 20.00 feet to the Point of Beginning, said point being on the North line of the SE1 of said Section 1, thence continue S 0°16'35" W 2630.05 feet, thence S 89°43'25" E parallel to said North line a distance of 1325.00 feet, thence N 0° 16'35" E 2630.05 feet to a point on said North line, thence N 89°43'25" W along the said North line a distance of 1325.00 feet to the Point of Beginning. Containing 80 acres more or less.

OCT 18 1988  
 SOUTH WEST DISTRICT  
 TAMPA




CLIENT	PROJECT	TASK	ORIGINAL REVISIONS:	JOB NO.
CITRUS COUNTY, FLORIDA DEPARTMENT OF TECHNICAL SERVICES	CITRUS COUNTY CENTRAL SANITARY LANDFILL CONSTRUCTION PERMIT PLANS	TOPOGRAPHY AND PLOT PLAN	SEPT 1988	22-081.11
			6	DRAWN R. Polley
			7	DESIGNED D.E.
			8	CHECKED T.I.
			9	QC S.J.
			10	
			11	
			12	

NOT VALID FOR CONSTRUCTION UNLESS SIGNED IN THIS BLOCK

SHEET 3/26

SCALE: 1"=100'



FLOWN: MAY 27, 1988

- GENERAL NOTES:
1. AERIAL PHOTOGRAPHY (SHEET 2 AND 3) AND CONTOURS PERFORMED BY ABRAMS AERIAL SURVEY CORPORATION ON MAY 27, 1988.
  2. PROPERTY LINE SURVEY SIGNED AND SEALED BY HENRIAR & RAY ENGINEERING ASSOCIATES, INC. ON AUGUST 15, 1985.

Description:  
 A portion of Section 1, Township 19 South, Range 18 East, Citrus County, Florida Described as follows: Commence at the Southwest corner of Lot 9, Block A, New Mayfield Acres, as recorded in Plat Book 2, page 42, public records of Citrus County, Florida, thence S 89°43' 25" E on an Easterly projection of the South line of said Lot 9, Block A, a distance of 640.22 feet, thence S 0°16'35" W 20.00 feet to the Point of Beginning, said point being on the North line of the SE1 of said Section 1, thence continue S 0°16'35" W 2630.05 feet, thence S 89°43'25" E parallel to said North line a distance of 1325.00 feet, thence N 0° 16'35" E 2630.05 feet to a point on said North line, thence N 89°43'25" W along the said North line a distance of 1325.00 feet to the Point of Beginning. Containing 80 acres more or less.

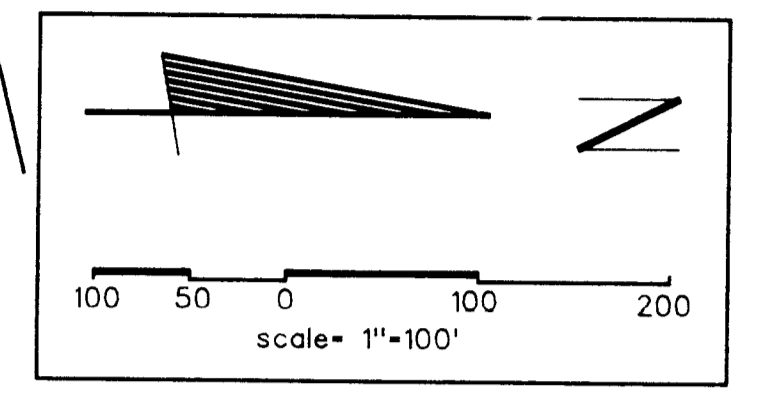
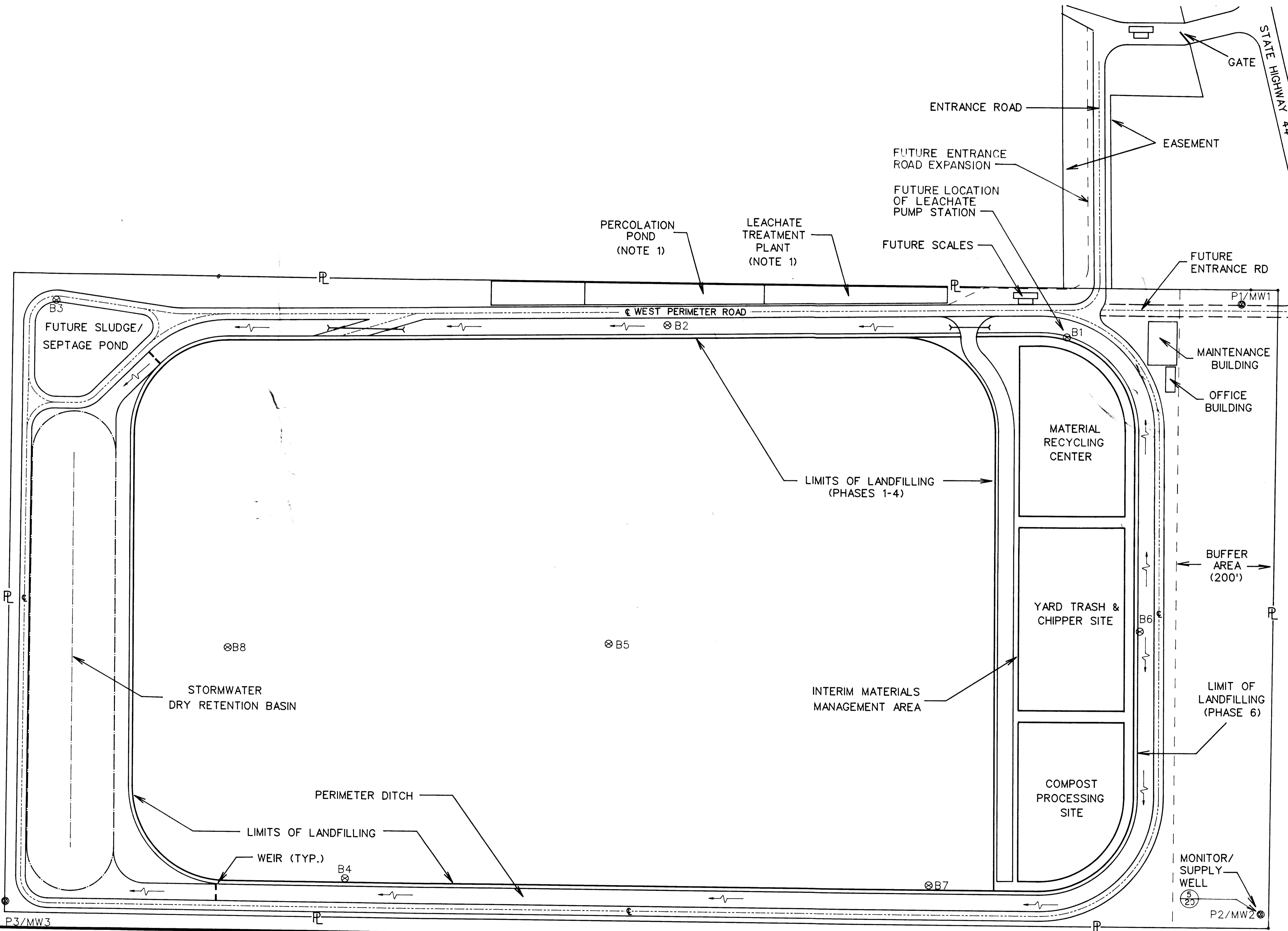
OCT 18 1988  
 SOUTH WEST DISTRICT  
 TAMPA



CLIENT	PROJECT	TASK	ORIGINAL REVISIONS:	JOB NO.
CITRUS COUNTY, FLORIDA DEPARTMENT OF TECHNICAL SERVICES	CITRUS COUNTY CENTRAL SANITARY LANDFILL CONSTRUCTION PERMIT PLANS	TOPOGRAPHY AND PLOT PLAN	SEPT 1988	22-081.11
			6	DRAWN R. Doley
			7	DESIGNED D.E.
			8	CHECKED T.I.
			9	QC S.J.
			10	
			11	
			12	

NOT VALID FOR CONSTRUCTION UNLESS SIGNED IN THIS BLOCK


SHEET 3/26



- NOTES**
- FOR DETAILS REGARDING THE LEACHATE TREATMENT PLANT REFER TO THE LEACHATE TREATMENT FACILITY PLANS.
  - ENTIRE PROPERTY WILL BE FENCED.

**LEGEND**

FIELD INVESTIGATION BORINGS	⊙ P3 ⊙ B3
PROPERTY LINE	— P —
FINAL CONTOUR	— 30 —
EXISTING CONTOUR	— 20 —
TRAPEZOIDAL DITCH BOTTOM	— · · · · · —
SWALE CENTERLINE	— · · · · · —
FENCE AND GATE	— X X —
PERIMETER ROAD & CENTERLINE	— P —
PERMANENT/TEMPORARY RAMP	— · · · · · —
BLDG. & STRUCTURES (EXISTING/PROPOSED)	— [ ] —
PIPE CULVERTS	— [ ] —
LEACHATE COLLECTION PIPE	— [ ] —
SOLID LEACHATE PIPE	— [ ] —
PERFORATED LEACHATE PIPE	— [ ] —
MONITOR WELL, LANDFILL GAS WELL	⊙ MW2
STORMWATER INLETS & CULVERTS	— [ ] —
MANHOLE & PUMP STATION	⊙ M.H. ⊙ P.S.
HIGH POINT INVERT ELEVATION	X H.P. EL. 24.5'
LOW POINT INVERT ELEVATION	X L.P. EL. 22.5'
INVERT ELEVATION	X EL. 45.0'
SECTION SYMBOL	SECTION LETTER
SHEET NUMBER	SHEET NUMBER
DETAIL SYMBOL	DETAIL NUMBER



CLIENT  
**CITRUS COUNTY, FLORIDA  
DEPARTMENT OF  
TECHNICAL SERVICES**

PROJECT  
**CITRUS COUNTY  
CENTRAL SANITARY LANDFILL  
CONSTRUCTION PERMIT PLANS**

TASK  
**SITE PLAN**

ORIGINAL REVISIONS: SEPT 1988

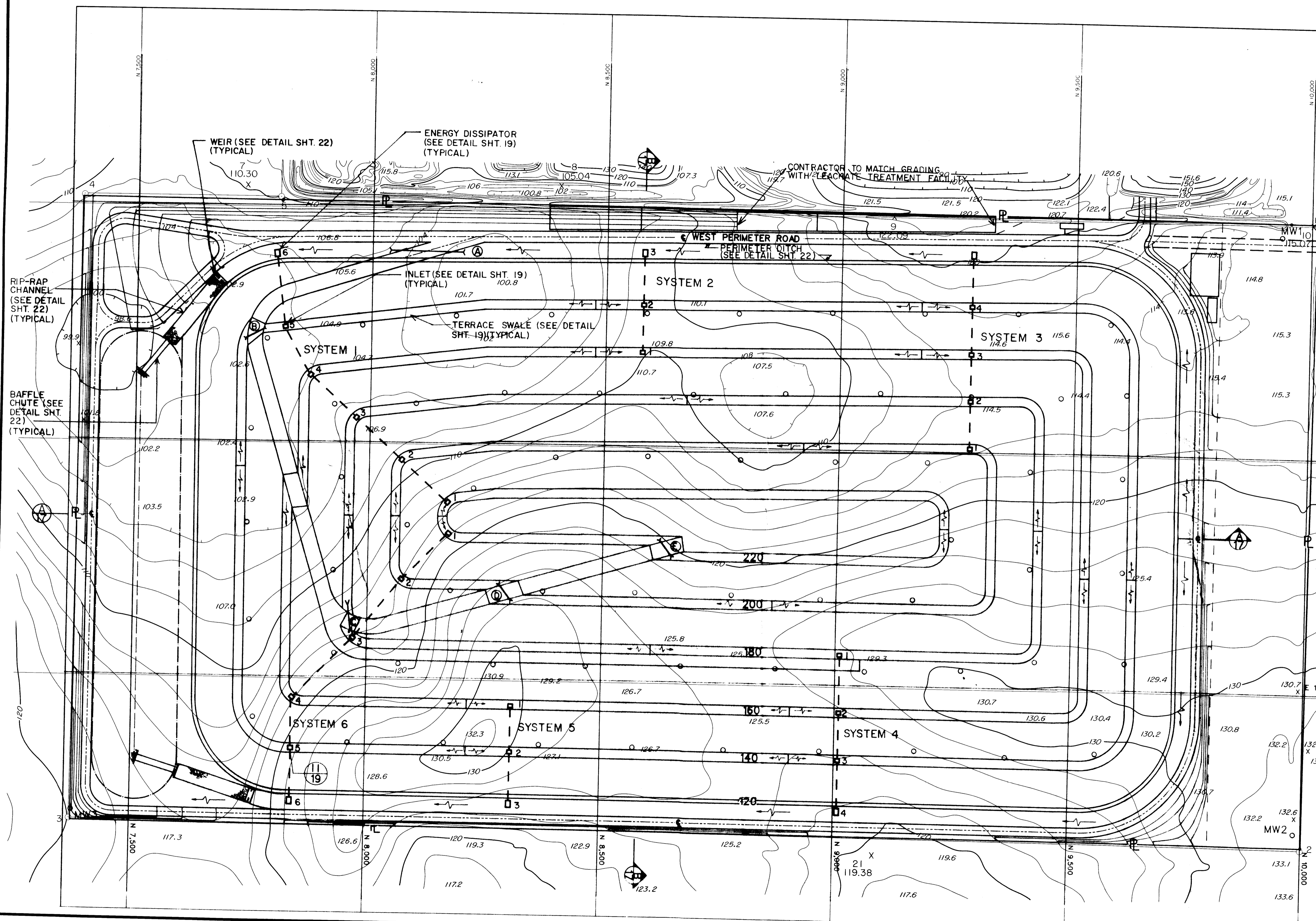
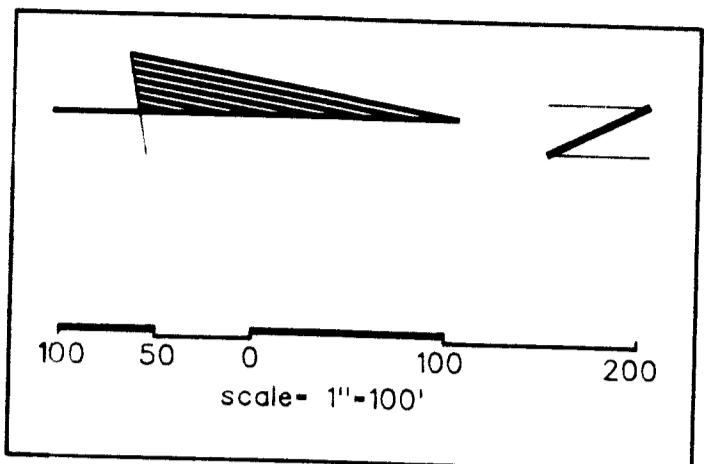
1	
2	
3	
4	
5	

6	
7	
8	
9	
10	
11	
12	

NOT VALID FOR CONSTRUCTION UNLESS SIGNED IN THIS BLOCK

JOB NO. 22-081.11  
DRAWN: *JSB*  
DESIGNED: *JSB*  
CHECKED: *SBL*  
QC: *DED*


**SHEET 4 / 26**



**NOTE**  
LOW POINT OF SWALES EXIST AT GRADE AT SWALE GRATES

**LEGEND**

FIELD INVESTIGATION BORINGS	⊙ P3 ⊙ B3
PROPERTY LINE	— P —
FINAL CONTOUR (H.W.L.)	— 30 —
EXISTING CONTOUR (H.W.L.)	— 20 —
TRAPEZOIDAL DITCH BOTTOM	— --- —
SWALE CENTERLINE	— S —
FENCE AND GATE	— X —
PERIMETER ROAD & CENTERLINE	— R —
PERMANENT/TEMPORARY RAMP	— R —
BLDG. & STRUCTURES (EXISTING/PROPOSED)	— B —
PIPE CULVERTS	— C —
LEACHATE COLLECTION PIPE	— L —
SOLID LEACHATE PIPE	— S —
PERFORATED LEACHATE PIPE	— P —
MONITOR WELL, LANDFILL GAS WELL	⊙ MW2 ⊙
STORMWATER INLETS & CULVERTS	⊙ I ⊙
MANHOLE & PUMP STATION	⊙ M.H. ⊙ P.S.
HIGH POINT INVERT ELEVATION	X H.P. EL. 24.3'
LOW POINT INVERT ELEVATION	X L.P. EL. 22.5'
INVERT ELEVATION	X EL. 45.0'
SECTION SYMBOL	SECTION LETTER
	SHEET NUMBER
DETAIL SYMBOL	DETAIL NUMBER



CLIENT  
**CITRUS COUNTY, FLORIDA  
DEPARTMENT OF  
TECHNICAL SERVICES**

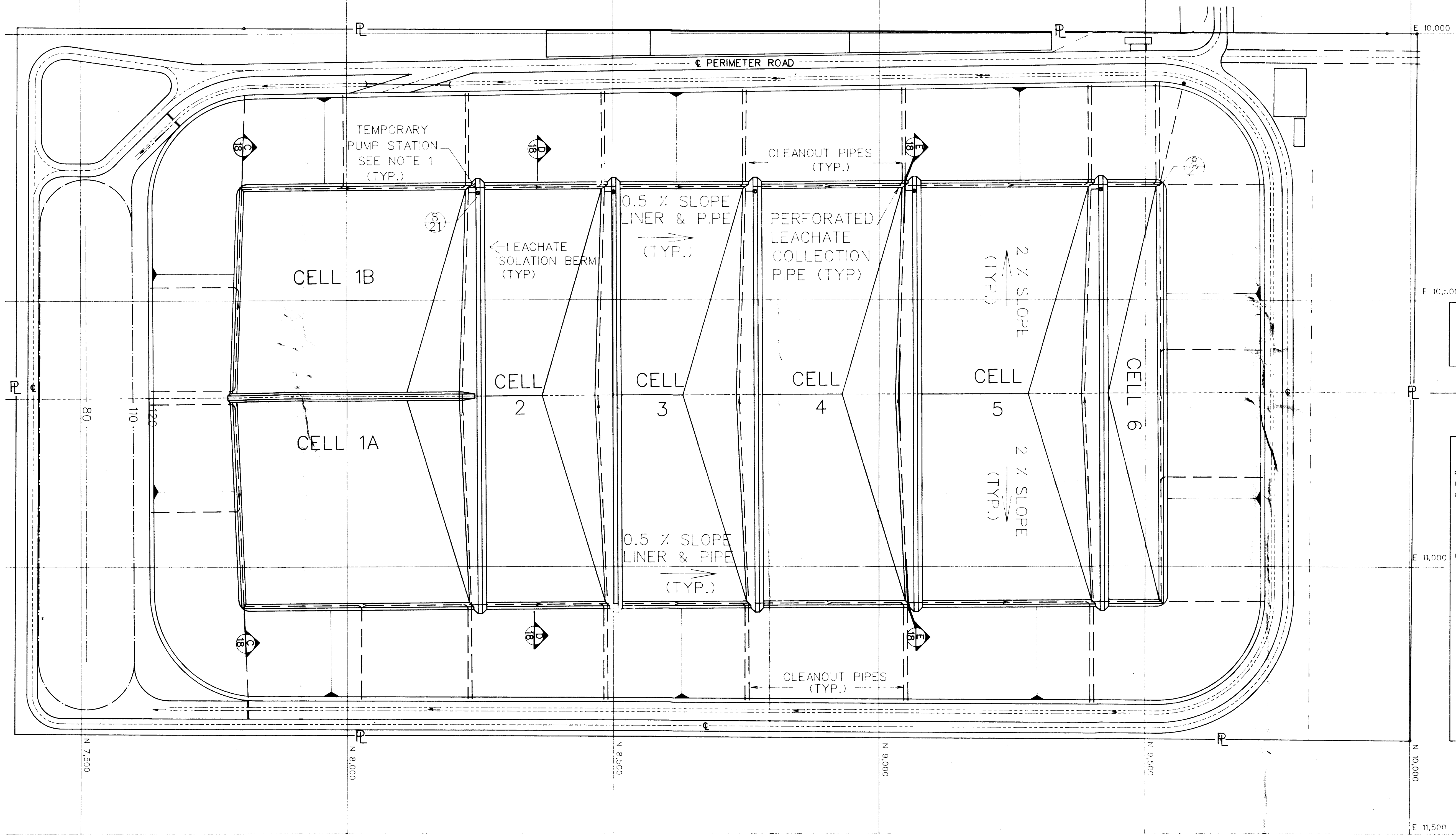
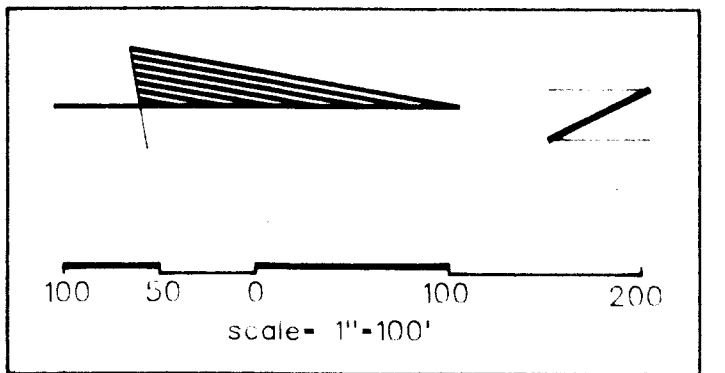
PROJECT  
**CITRUS COUNTY  
CENTRAL SANITARY LANDFILL  
CONSTRUCTION PERMIT PLANS**

TASK  
**CLOSURE PLAN**

ORIGINAL REVISIONS:	SEPT 1988	6
1		7
2		8
3		9
4		10
5		11
		12

JOB NO. 2208111  
DRAWN *JJ*  
DESIGNED *JJ*  
CHECKED *SB*  
QC *DED*  
SHEET 5 / 26


NOT VALID FOR CONSTRUCTION UNLESS SIGNED IN THIS BLOCK



**NOTE**  
 1. FOR DETAILS, REFER TO THE LEACHATE TREATMENT FACILITY PLAN.

**LEGEND**

FIELD INVESTIGATION BORING	○ P.S.	○ H.S.
PROPERTY LINE	—	—
FINAL CONTOUR (NGVD)	—	—
EXISTING CONTOUR (NGVD)	—	—
TRAPEZOIDAL DITCH BOTTOM	—	—
SWALE CENTERLINE	—	—
FENCE AND GATE	—	—
PERIMETER ROAD & CENTERLINE	—	—
PERMANENT/TEMPORARY RAMP	—	—
BLDG. & STRUCTURES (EXISTING/PROPOSED)	—	—
PIPE CULVERTS	—	—
LEACHATE COLLECT./CLEANOUT PIPE	—	—
SOLID AND PERFORATED LEACHATE COLLECTION PIPES IN SECTION	—	—
MONITOR WELL, LANDFILL GAS WELL	○ MW2	—
STORMWATER INLETS & CULVERTS	—	—
MANHOLE & PUMP STATION	○ M.H.	○ P.S.
HIGH POINT INVERT ELEVATION	X H.P. EL. 24.5'	—
LOW POINT INVERT ELEVATION	X L.P. EL. 22.5'	—
INVERT ELEVATION	X EL. 45.0'	—
SECTION SYMBOL	—	SECTION LETTER
SHEET NUMBER	—	SHEET NUMBER
DETAIL SYMBOL	—	DETAIL NUMBER
	—	SHEET NUMBER



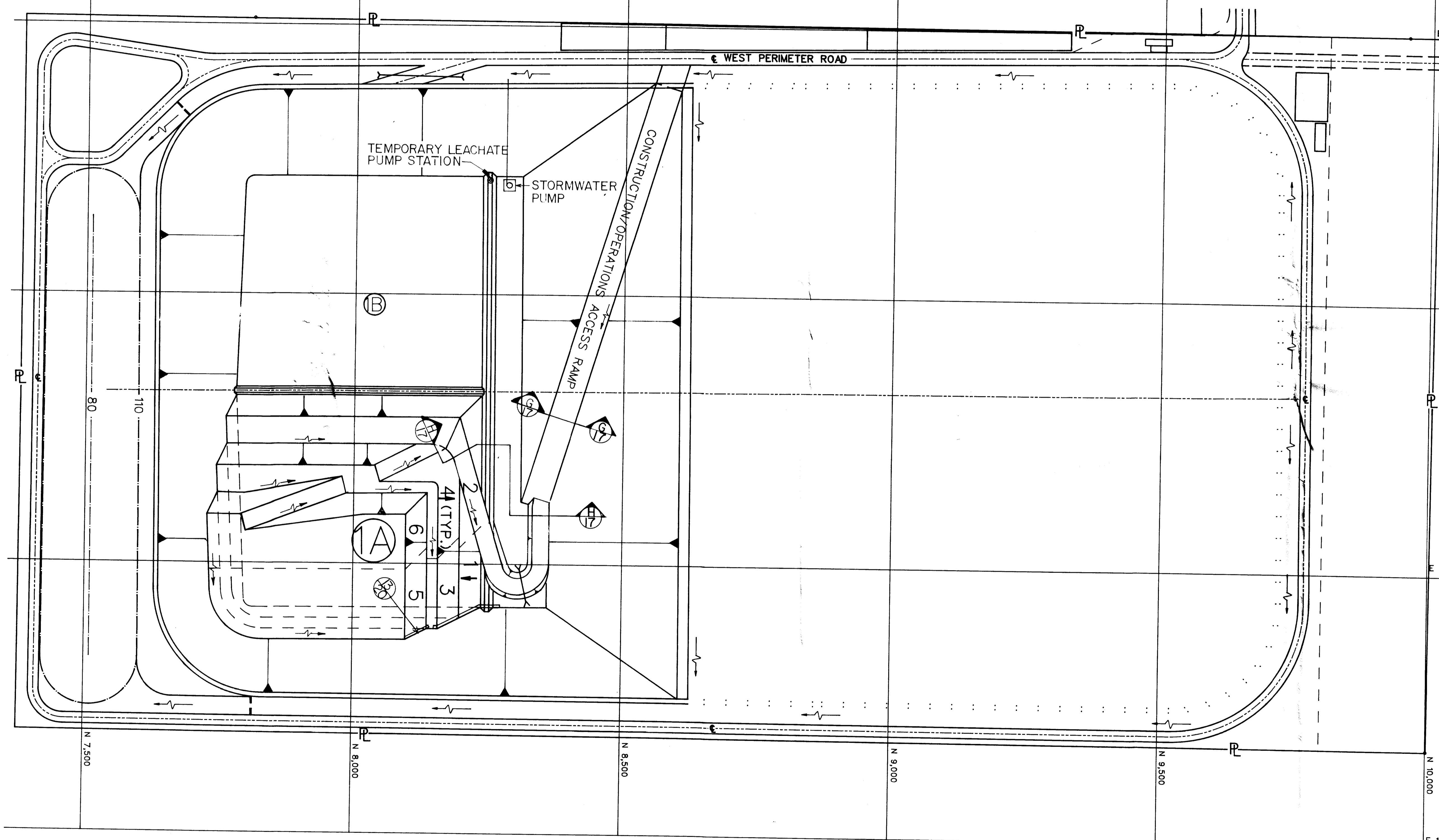
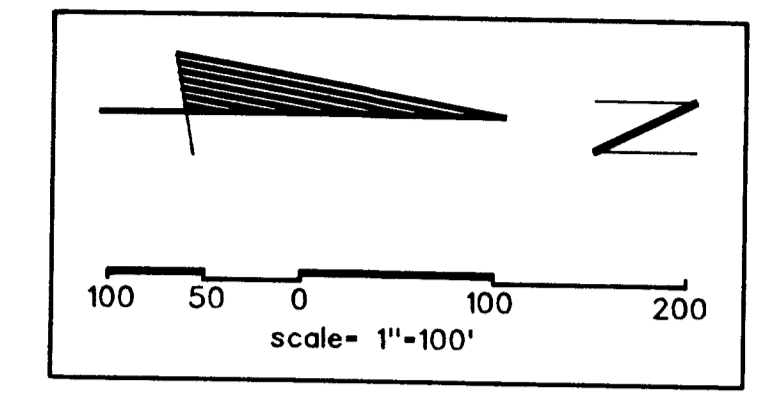
CLIENT **CITRUS COUNTY, FLORIDA**  
 DEPARTMENT OF  
 TECHNICAL SERVICES

PH 111  
**CITRUS COUNTY**  
 CENTRAL SANITARY LANDFILL  
 CONSTRUCTION PERMIT PLANS

TASK  
**LEACHATE COLLECTION SYSTEM**  
 BASE GRADING

ORIGINAL SEPT. 1988	6
REVISIONS:	7
1	8
2	9
3	10
4	11
5	12

JOB NO. 22-CB-11  
 DRAWN  
 DESIGNED  
 CHECKED  
 QC  
 NOT VALID FOR CONSTRUCTION UNLESS SIGNED IN THIS BLOCK  
**SHEET 6 / 26**



**NOTE:**  
 ○ INACTIVE PHASE NUMBER.  
 ● ACTIVE PHASE NUMBER.  
 8↑ LIFT NUMBER AND DIRECTION OF FILLING.  
 --- FUTURE LIMITS OF LAND FILL

**LEGEND**

FIELD INVESTIGATION BORINGS	● P3	● B3
PROPERTY LINE	— P —	
FINAL CONTOUR	— 30 —	
EXISTING CONTOUR	— 20 —	
TRAPEZOIDAL DITCH BOTTOM	— —	
SWALE CENTERLINE	— X —	
FENCE AND GATE	— X —	
PERIMETER ROAD & CENTERLINE	— P —	
PERMANENT/TEMPORARY RAMP	— —	
BLDG. & STRUCTURES (EXISTING/PROPOSED)	— —	
PIPE CULVERTS	— —	
LEACHATE COLLECTION PIPE	— —	
SOLID LEACHATE PIPE	— —	
PERFORATED LEACHATE PIPE	— —	
MONITOR WELL, LANDFILL GAS WELL	○ MW2	
STORMWATER INLETS & CULVERTS	— —	
MANHOLE & PUMP STATION	○ M.H.	○ P.S.
HIGH POINT INVERT ELEVATION	X H.P. EL. 24.5'	
LOW POINT INVERT ELEVATION	X L.P. EL. 22.5'	
INVERT ELEVATION	X EL. 45.0'	
SECTION SYMBOL	SECTION LETTER	SECTION NUMBER
DETAIL SYMBOL	DETAIL NUMBER	DETAIL SHEET NUMBER



CLIENT  
**CITRUS COUNTY, FLORIDA**  
 DEPARTMENT OF  
**TECHNICAL SERVICES**

PROJECT  
**CITRUS COUNTY**  
**CENTRAL SANITARY LANDFILL**  
**CONSTRUCTION PERMIT PLANS**

TASK  
**LANDFILL PHASING PLAN**  
**PHASE 1A**

ORIGINAL SEPT 1988  
 REVISIONS:

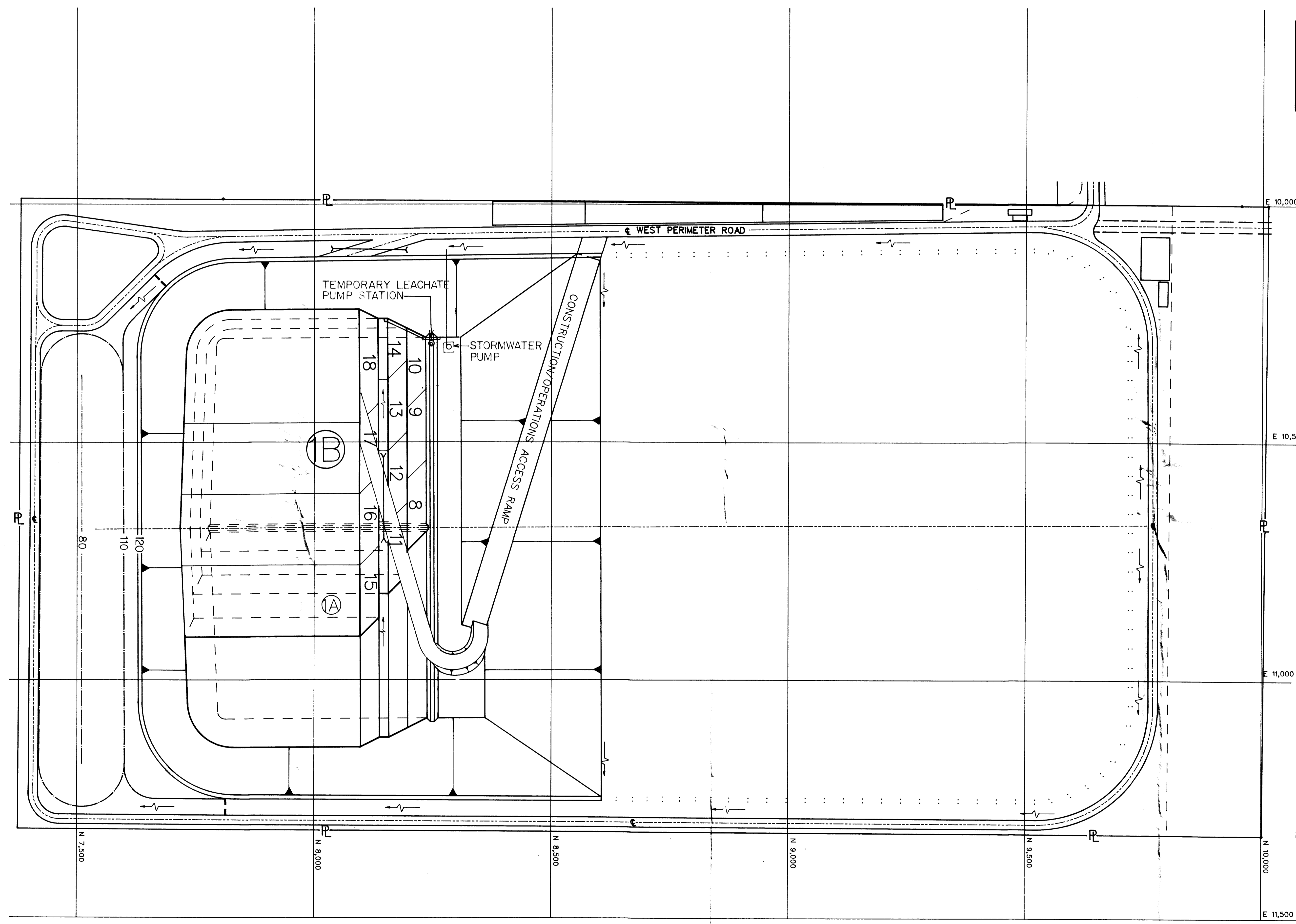
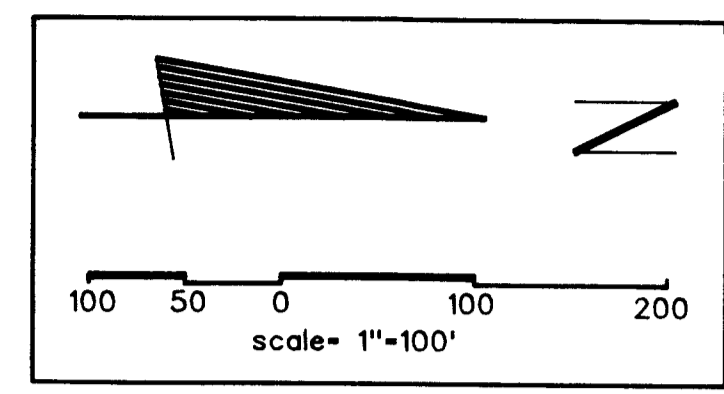
1	
2	
3	
4	
5	

6	
7	
8	
9	
10	
11	
12	

NOT VALID FOR CONSTRUCTION  
 UNLESS SIGNED IN THIS BLOCK

JOB NO. 22-08111  
 DRAWN *[Signature]*  
 DESIGNED *[Signature]*  
 CHECKED *[Signature]*  
 QC *[Signature]*  
**SHEET 7 / 26**






**NOTE:**

- INACTIVE PHASE NUMBER.
- ACTIVE PHASE NUMBER.
- 8↑ LIFT NUMBER AND DIRECTION OF FILLING.
- ⋯ FUTURE LIMITS OF LAND FILL

**LEGEND**

FIELD INVESTIGATION BORINGS	● P3	● B3
PROPERTY LINE	— P —	
FINAL CONTOUR	— 30 —	
EXISTING CONTOUR	— 20 —	
TRAPEZOIDAL DITCH BOTTOM	— — — —	
SWALE CENTERLINE	— X —	
FENCE AND GATENE	— X —	
PERIMETER ROAD & CENTERLINE	— P —	
PERMANENT/TEMPORARY RAMP	— — — —	
BLDG. & STRUCTURES (EXISTING/PROPOSED)	— — — —	
PIPE CULVERTS	— — — —	
LEACHATE COLLECTION PIPE	— — — —	
SOLID LEACHATE PIPE	— — — —	
PERFORATED LEACHATE PIPE	— — — —	
MONITOR WELL, LANDFILL GAS WELL	○ MW2	
STORMWATER INLETS & CULVERTS	— — — —	
MANHOLE & PUMP STATION	○ M.H.	● P.S.
HIGH POINT INVERT ELEVATION	X H.P. EL. 24.5'	
LOW POINT INVERT ELEVATION	X L.P. EL. 22.5'	
INVERT ELEVATION	X EL. 45.0'	
SECTION SYMBOL	→ SECTION LETTER	→
DETAIL SYMBOL	→ SHEET NUMBER	→
	→ DETAIL NUMBER	→
	→ SHEET NUMBER	→



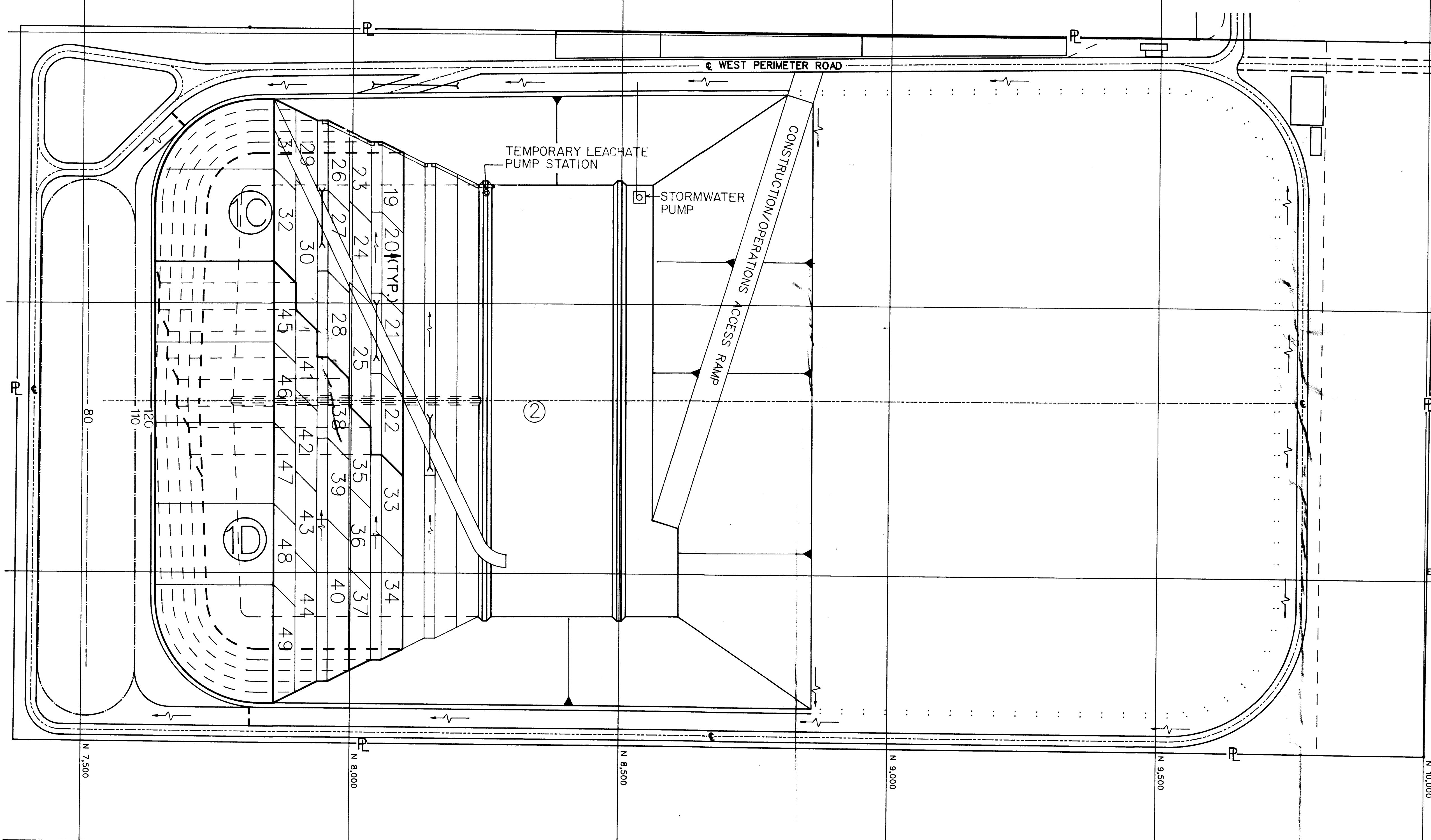
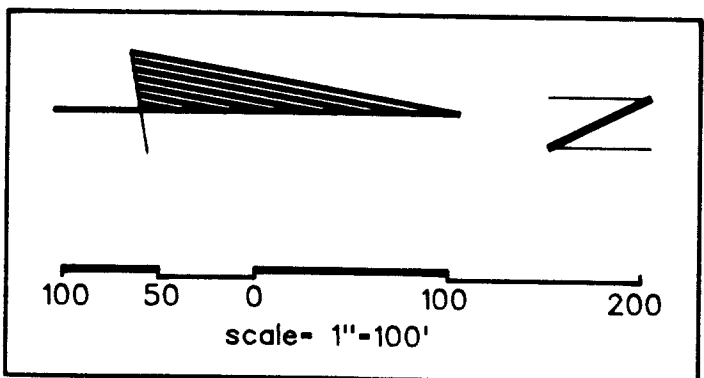
CLIENT  
**CITRUS COUNTY, FLORIDA**  
 DEPARTMENT OF  
**TECHNICAL SERVICES**

PROJECT  
**CITRUS COUNTY**  
**CENTRAL SANITARY LANDFILL**  
**CONSTRUCTION PERMIT PLANS**

TASK  
**LANDFILL PHASING PLAN**  
**PHASE 1B**

ORIGINAL SEPT 1988	6
REVISIONS:	7
1	8
2	9
3	10
4	11
5	12

JOB NO. 22-081.11  
 DRAWN *JJ*  
 DESIGNED *II*  
 CHECKED *586*  
 QC *DED*  
**SHEET 8 / 26**




**NOTE:**

- INACTIVE PHASE NUMBER.
- ACTIVE PHASE NUMBER.
- 8↑ LIFT NUMBER AND DIRECTION OF FILLING.
- FUTURE LIMITS OF LAND FILL

**LEGEND**

FIELD INVESTIGATION BORINGS	● P3	● B3
PROPERTY LINE	— P —	
FINAL CONTOUR	— 30 —	
EXISTING CONTOUR	— 20 —	
TRAPEZOIDAL DITCH BOTTOM	— —	
SWALE CENTERLINE	— —	
FENCE AND GATENE	— X —	
PERIMETER ROAD & CENTERLINE	— —	
PERMANENT/TEMPORARY RAMP	— —	
BLDG. & STRUCTURES (EXISTING/PROPOSED)	— —	
PIPE CULVERTS	— —	
LEACHATE COLLECTION PIPE	— —	
SOLID LEACHATE PIPE	— —	
PERFORATED LEACHATE PIPE	— —	
MONITOR WELL, LANDFILL GAS WELL	○ MW2	
STORMWATER INLETS & CULVERTS	— —	
MANHOLE & PUMP STATION	○ M.H.	● P.S.
HIGH POINT INVERT ELEVATION	X H.P. EL. 24.5'	
LOW POINT INVERT ELEVATION	X L.P. EL. 22.5'	
INVERT ELEVATION	X EL. 45.0'	
SECTION SYMBOL	SECTION LETTER	▲ 6
DETAIL SYMBOL	DETAIL NUMBER	②



CLIENT  
**CITRUS COUNTY, FLORIDA**  
 DEPARTMENT OF  
**TECHNICAL SERVICES**

PROJECT  
**CITRUS COUNTY**  
 CENTRAL SANITARY LANDFILL  
 CONSTRUCTION PERMIT PLANS

TASK  
**LANDFILL PHASING PLAN**  
**PHASE 1C&D**


ORIGINAL SEPT 1988  
 REVISIONS:  
 1 \_\_\_\_\_  
 2 \_\_\_\_\_  
 3 \_\_\_\_\_  
 4 \_\_\_\_\_  
 5 \_\_\_\_\_

6 \_\_\_\_\_  
 7 \_\_\_\_\_  
 8 \_\_\_\_\_  
 9 \_\_\_\_\_  
 10 \_\_\_\_\_  
 11 \_\_\_\_\_  
 12 \_\_\_\_\_

NOT VALID FOR CONSTRUCTION  
 UNLESS SIGNED IN THIS BLOCK

JOB NO. 22-08111  
 DRAWN *J.S.*  
 DESIGNED *J.I.*  
 CHECKED *SBL*  
 QC *DED*  
**SHEET 9 / 26**

SCALE: 1"=100'



- GENERAL NOTES:
1. AERIAL PHOTOGRAPHY (SHEET 2 AND 3) AND CONTOURS PERFORMED BY ABRAMS AERIAL SURVEY CORPORATION ON MAY 27, 1988.
  2. PROPERTY LINE SURVEY SIGNED AND SEALED BY HENIGER & RAY ENGINEERING ASSOCIATES, INC. ON AUGUST 15, 1985.

FLOWN: MAY 27, 1988

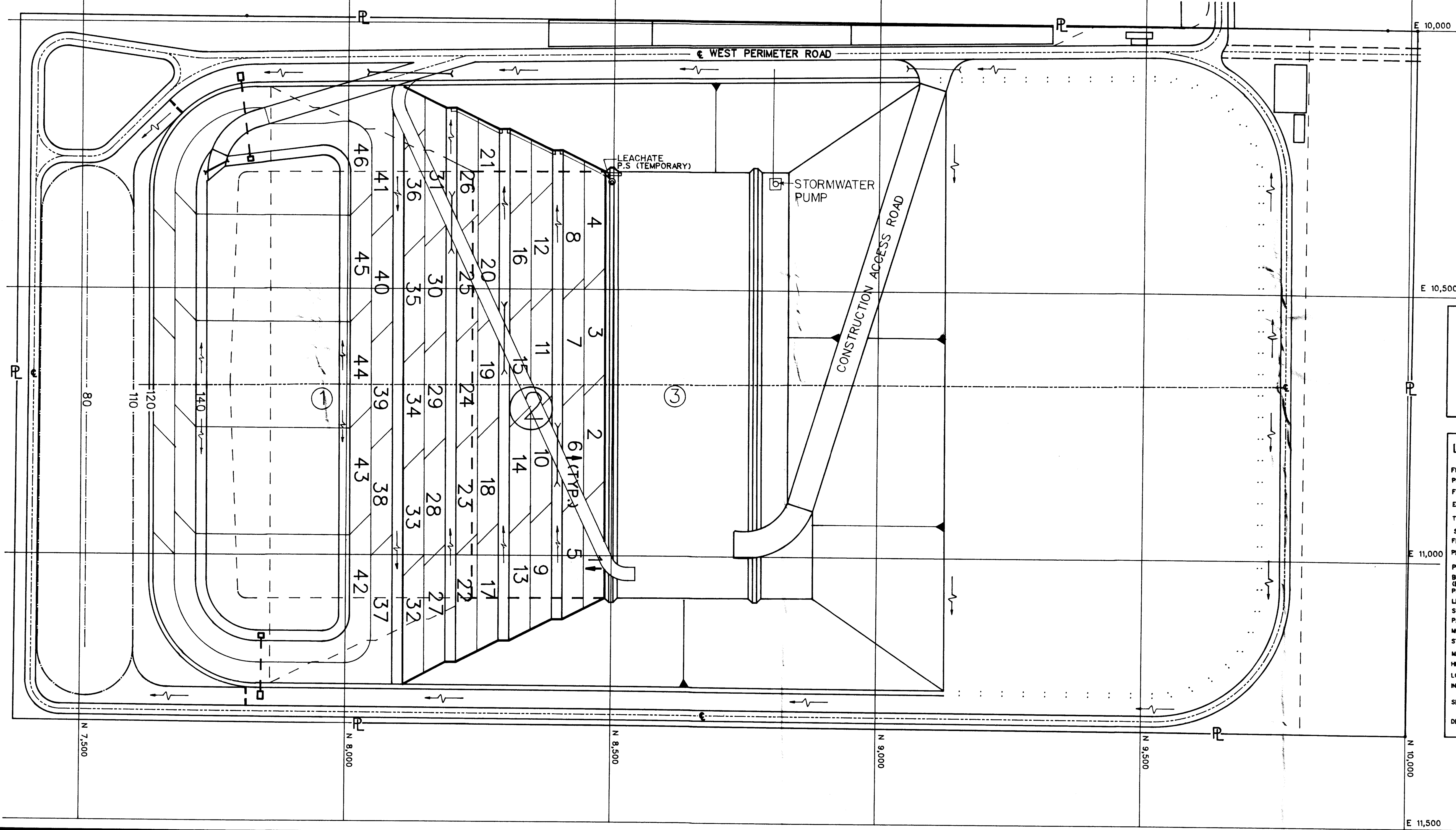
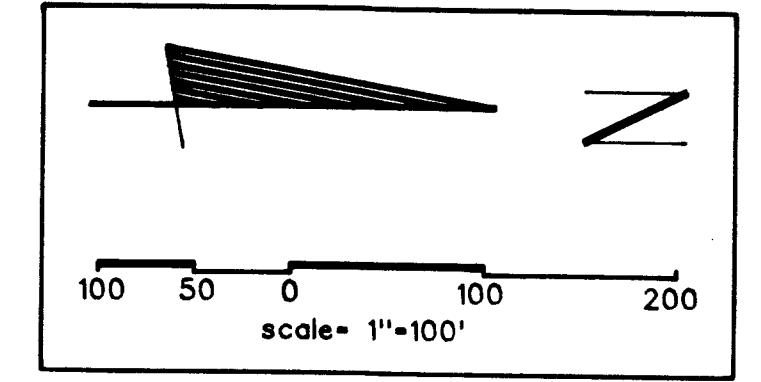
Description:  
 A portion of Section 1, Township 19 South, Range 18 East, Citrus County, Florida Described as follows: Commence at the Southwest corner of Lot 9, Block A, New Mayfield Acres, as recorded in Plat Book 2, page 42, public records of Citrus County, Florida, thence S 89°43' 25" E on an Easterly projection of the South line of said Lot 9, Block A, a distance of 640.22 feet, thence S 0°16'35" W 20.00 feet to the Point of Beginning, said point being on the North line of the SE 1/4 of said Section 1, thence continue S 0°16'35" W 2630.05 feet, thence S 89°43'25" E parallel to said North line a distance of 1325.00 feet, thence N 0° 16'35" E 2630.05 feet to a point on said North line, thence N 89°43'25" W along the said North line a distance of 1325.00 feet to the Point of Beginning. Containing 80 acres more or less.

OCT 18 1988  
 SOUTH WEST DISTRICT  
 TAMPA

ABRAMS  
 AERIAL SURVEY CORPORATION  
 1100 N. W. 13th St., Ft. Lauderdale, FL 33304  
 (305) 546-1100



CLIENT	PROJECT	TASK	ORIGINAL REVISIONS:	JOB NO.
CITRUS COUNTY, FLORIDA DEPARTMENT OF TECHNICAL SERVICES	CITRUS COUNTY CENTRAL SANITARY LANDFILL CONSTRUCTION PERMIT PLANS	TOPOGRAPHY AND PLOT PLAN	SEPT 1988 6 7 8 9 10 11 12	22-081.11 DRAWN R. Dohy DESIGNED D.E. CHECKED T.I. QC




**NOTE:**

- INACTIVE PHASE NUMBER.
- ACTIVE PHASE NUMBER.
- 8↑ LIFT NUMBER AND DIRECTION OF FILLING.
- FUTURE LIMITS OF LAND FILL.

**LEGEND**

FIELD INVESTIGATION BORINGS	○ P3	○ B3
PROPERTY LINE	— P	
FINAL CONTOUR	— 30	
EXISTING CONTOUR	— 20	
TRAPEZOIDAL DITCH BOTTOM	—	
SWALE CENTERLINE	—	
FENCE AND GATE	— X — X	
PERIMETER ROAD & CENTERLINE	— P —	
PERMANENT/TEMPORARY RAMP	—	
BLDG & STRUCTURES (EXISTING/PROPOSED)	—	
PIPE CULVERTS	—	
LEACHATE COLLECTION PIPE	—	
SOLID LEACHATE PIPE	—	
PERFORATED LEACHATE PIPE	—	
MONITOR WELL, LANDFILL GAS WELL	○ MW2	
STORMWATER INLETS & CULVERTS	—	
MANHOLE & PUMP STATION	○ M.H.	○ P.S.
HIGH POINT INVERT ELEVATION	X H.P. EL. 24.5'	
LOW POINT INVERT ELEVATION	X L.P. EL. 22.5'	
INVERT ELEVATION	X EL. 48.0'	
SECTION SYMBOL	—	SECTION LETTER
SECTION NUMBER	—	SHEET NUMBER
DETAIL SYMBOL	—	DETAIL NUMBER
DETAIL NUMBER	—	SHEET NUMBER



CLIENT  
**CITRUS COUNTY, FLORIDA**  
 DEPARTMENT OF  
**TECHNICAL SERVICES**

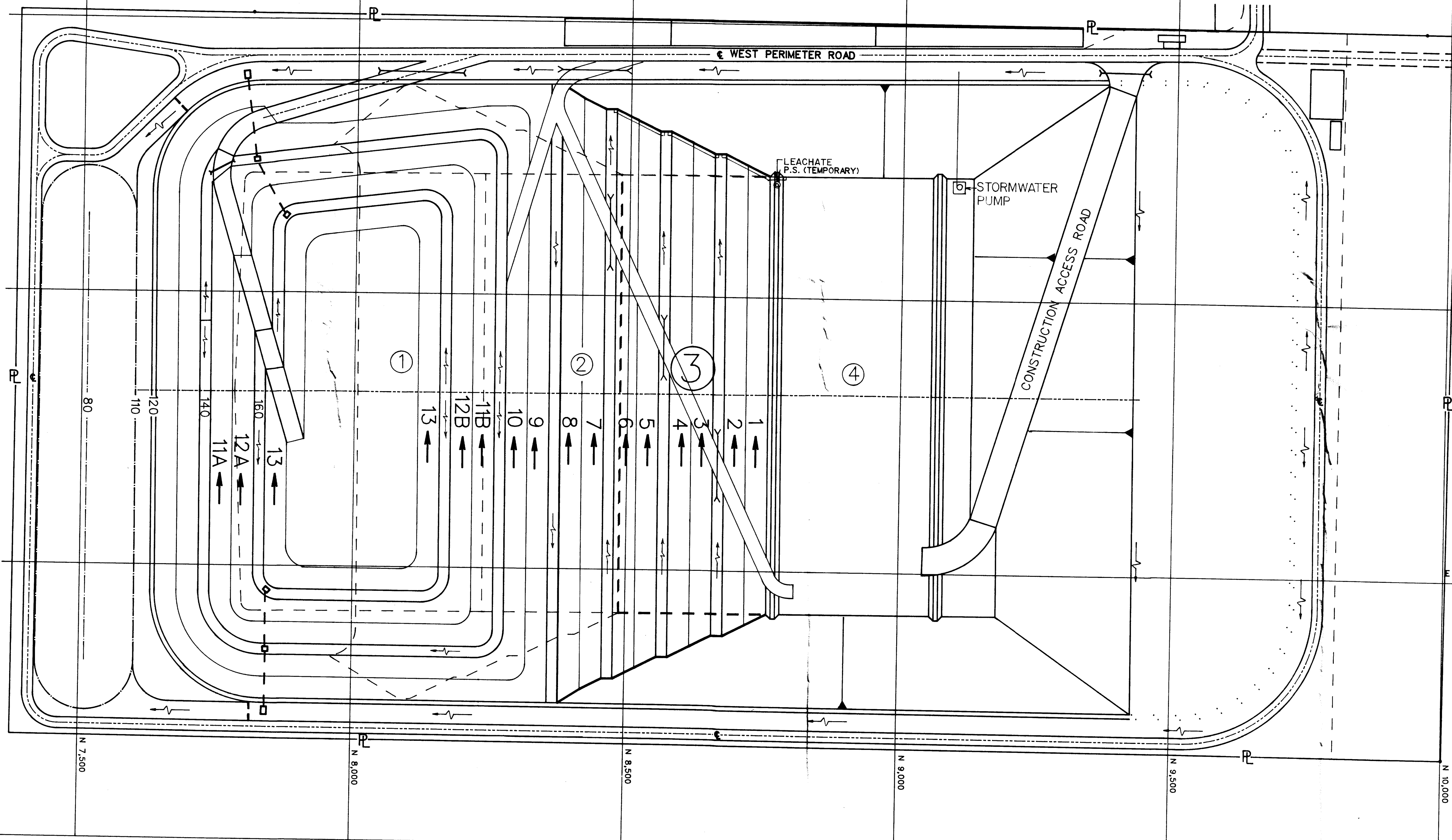
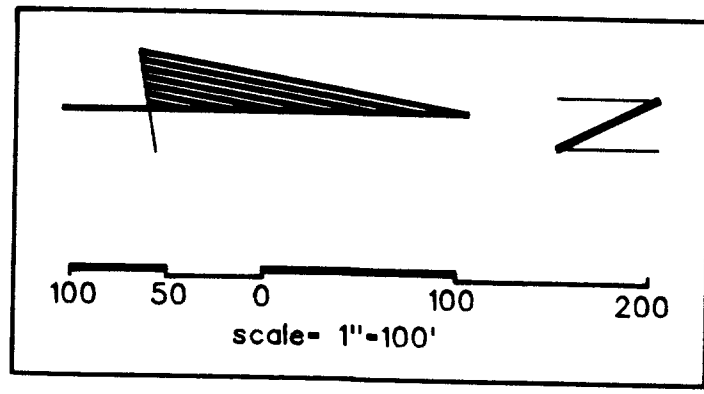
PROJECT  
**CITRUS COUNTY**  
**CENTRAL SANITARY LANDFILL**  
**CONSTRUCTION PERMIT PLANS**

TASK  
**LANDFILL PHASING PLAN**  
**PHASE 2**

ORIGINAL	SEPT 1988	6
REVISIONS:		7
1		8
2		9
3		10
4		11
5		12

NOT VALID FOR CONSTRUCTION  
 UNLESS SIGNED IN THIS BLOCK

JOB NO. 22-08111  
 DRAWN *SFL*  
 DESIGNED *TT*  
 CHECKED *SBL*  
 GC *DED*  
**SHEET 10 / 26**




**NOTE:**

- INACTIVE PHASE NUMBER.
- ACTIVE PHASE NUMBER.
- 8↑ LIFT NUMBER AND DIRECTION OF FILLING.
- FUTURE LIMITS OF LAND FILL.

**LEGEND**

FIELD INVESTIGATION BORINGS	○ P3	○ B3
PROPERTY LINE	— P	
FINAL CONTOUR	— 30	
EXISTING CONTOUR	— 20	
TRAPEZOIDAL DITCH BOTTOM	—	
SWALE CENTERLINE	—	
FENCE AND GATE	— X —	
PERIMETER ROAD & CENTERLINE	— P —	
PERMANENT/TEMPORARY RAMP	—	
BLDG. & STRUCTURES (EXISTING/PROPOSED)	—	
PIPE CULVERTS	—	
LEACHATE COLLECTION PIPE	—	
SOLID LEACHATE PIPE	—	
PERFORATED LEACHATE PIPE	—	
MONITOR WELL, LANDFILL GAS WELL	○ MW2	
STORMWATER INLETS & CULVERTS	—	
MANHOLE & PUMP STATION	○ M.H.	○ P.S.
HIGH POINT INVERT ELEVATION	X H.P. EL. 24.5'	
LOW POINT INVERT ELEVATION	X L.P. EL. 22.5'	
INVERT ELEVATION	X EL. 45.0'	
SECTION SYMBOL	SECTION LETTER	—
	SHEET NUMBER	—
DETAIL SYMBOL	DETAIL NUMBER	—
	SHEET NUMBER	—



CLIENT  
**CITRUS COUNTY, FLORIDA**  
 DEPARTMENT OF  
**TECHNICAL SERVICES**

PROJECT  
**CITRUS COUNTY**  
**CENTRAL SANITARY LANDFILL**  
**CONSTRUCTION PERMIT PLANS**

TASK  
**LANDFILL PHASING PLAN**  
**PHASE 3**

ORIGINAL SEPT 1988

REVISIONS:

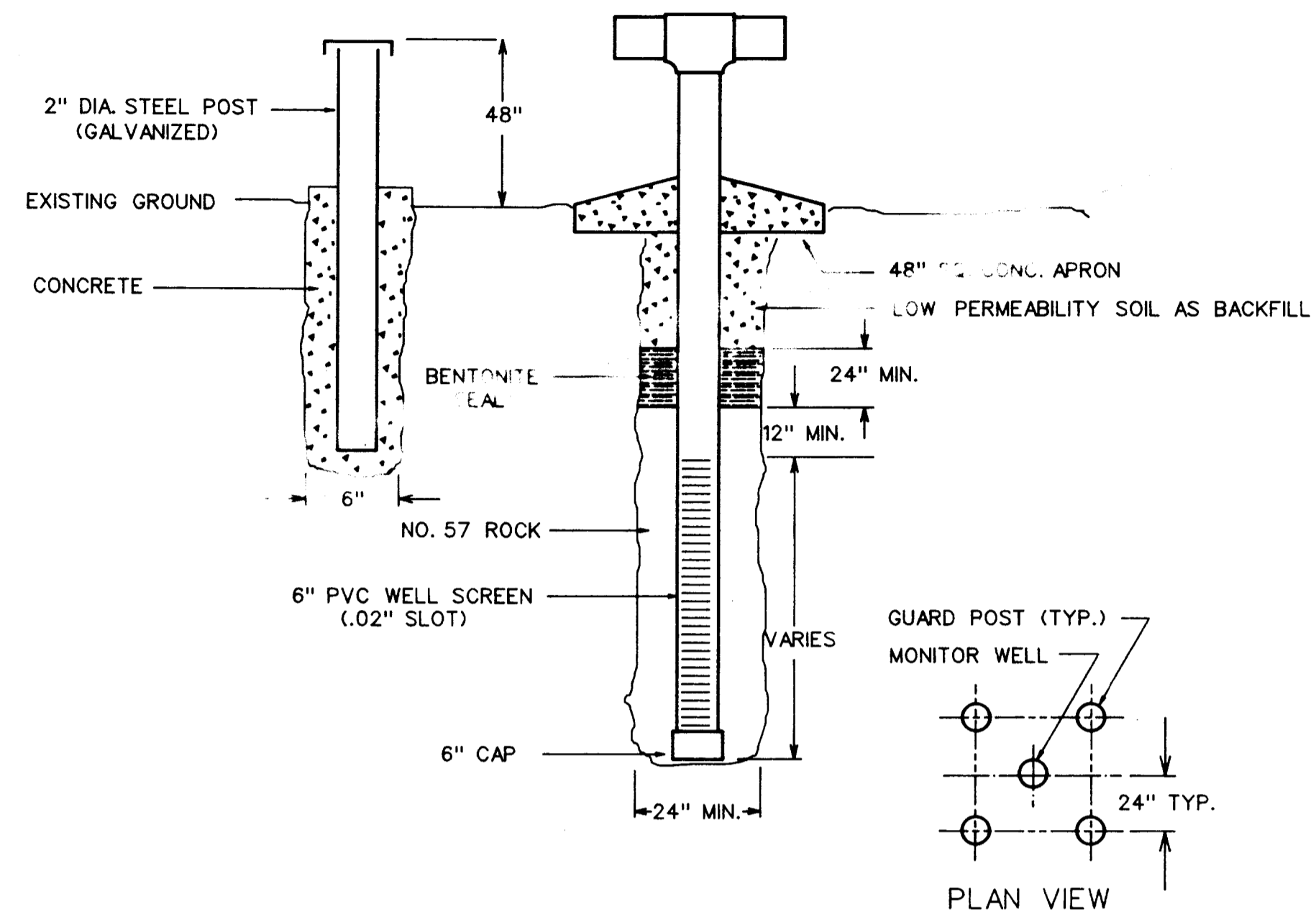
1	
2	
3	
4	
5	

6	
7	
8	
9	
10	
11	
12	

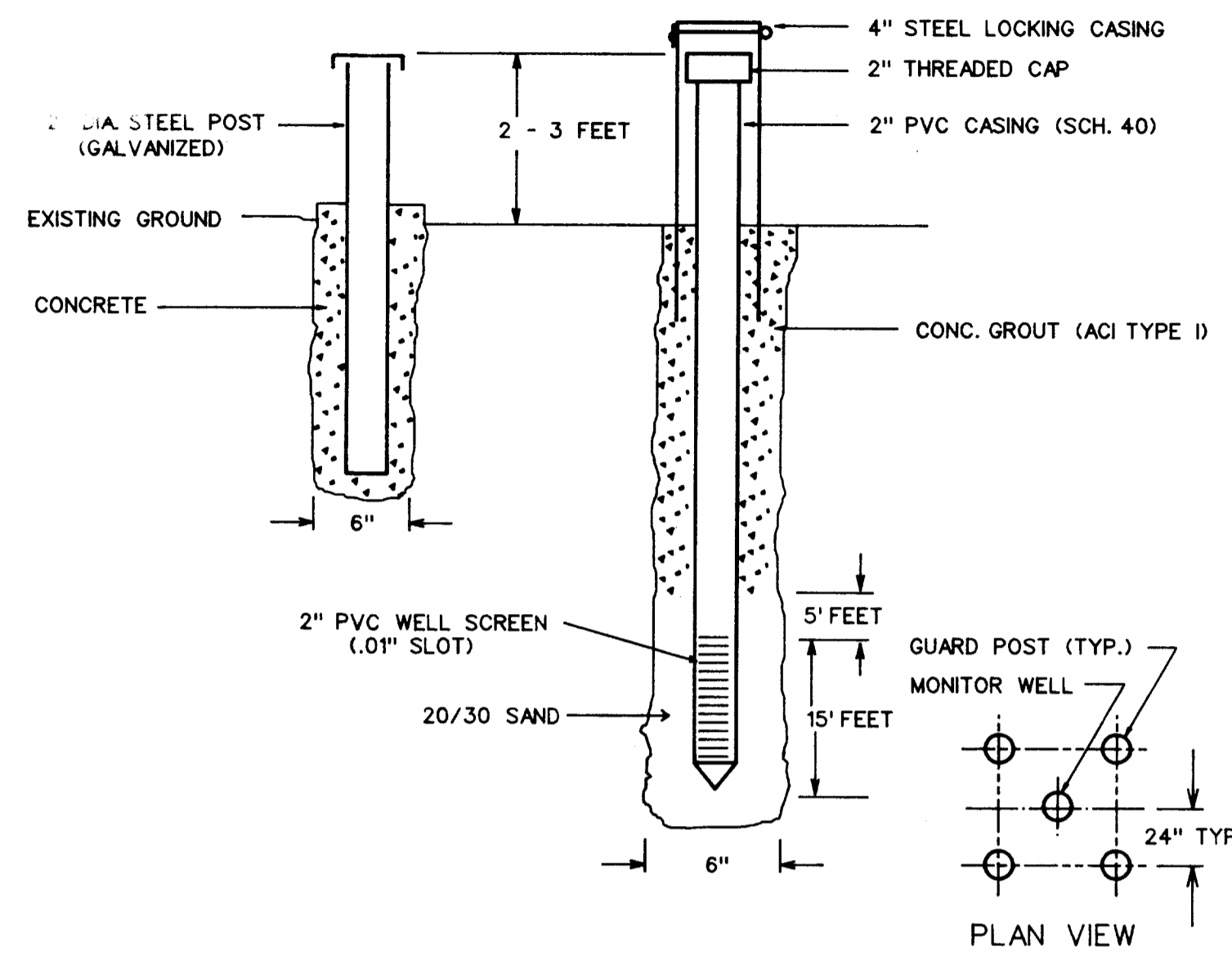
JOB NO. 22-081.11  
 DRAWN *[Signature]*  
 DESIGNED *[Signature]*  
 CHECKED SBL  
 QC DED

NOT VALID FOR CONSTRUCTION  
 UNLESS SIGNED IN THIS BLOCK

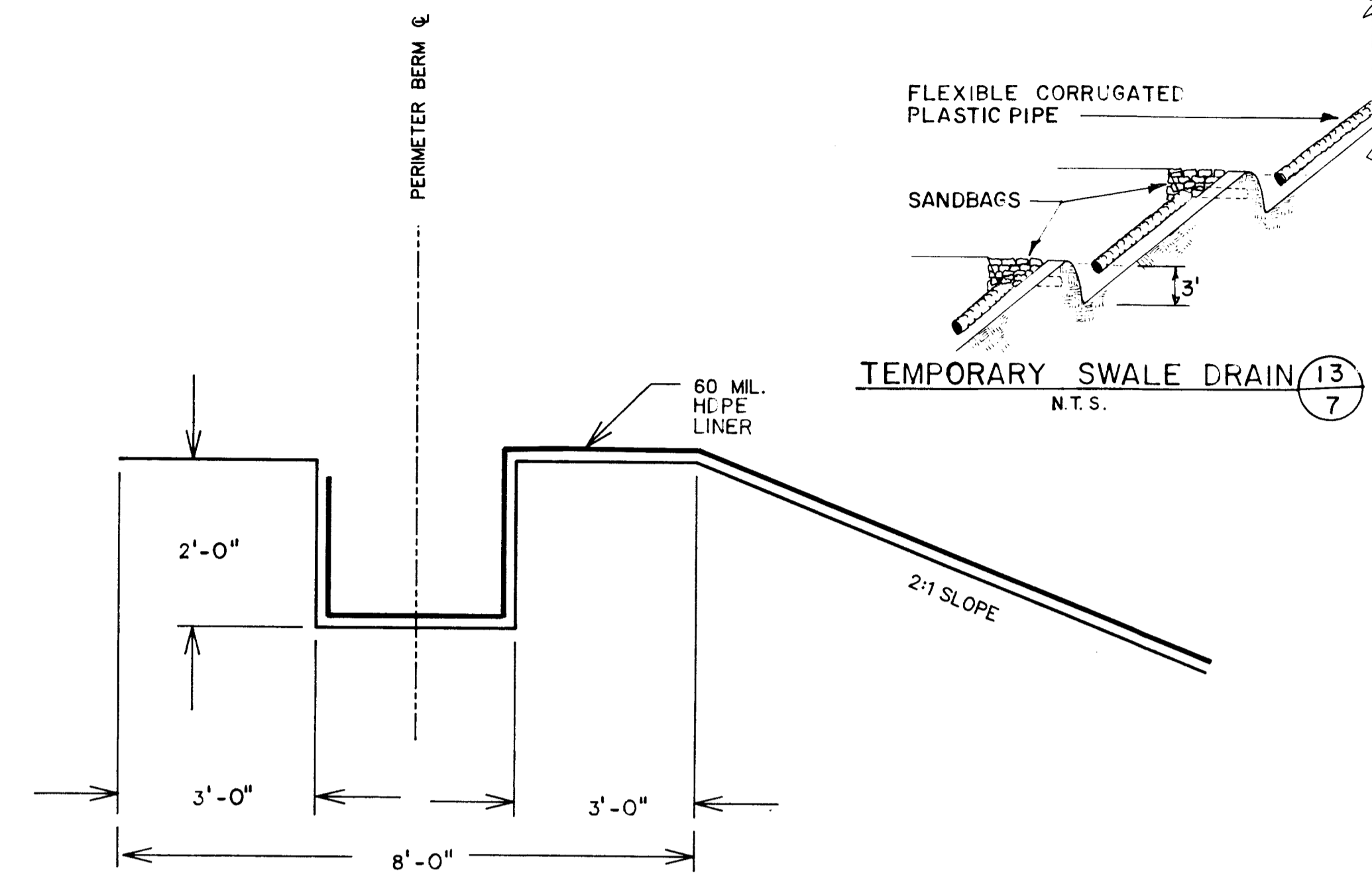
**SHEET 11 / 26**



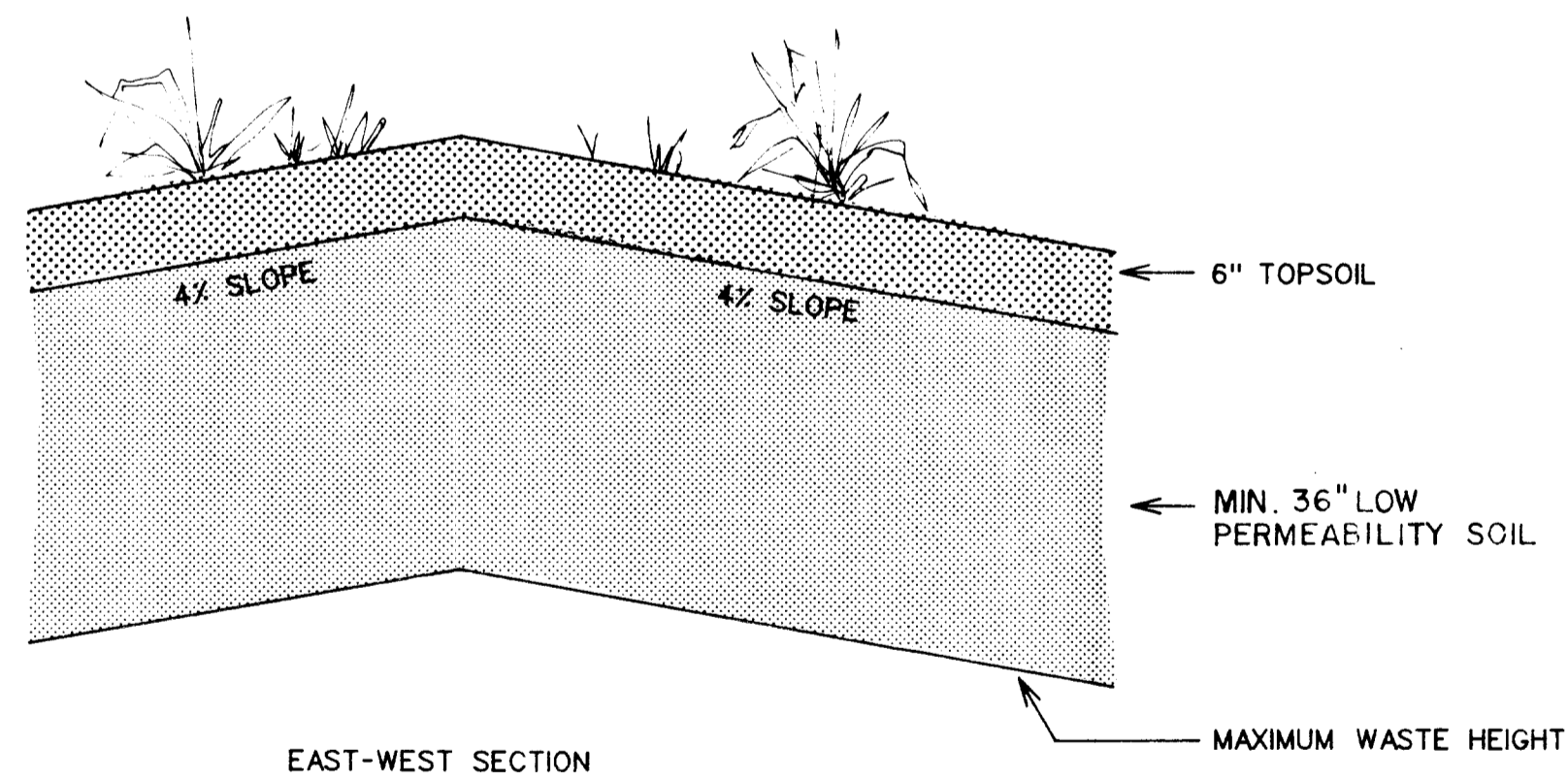
DETAIL 10  
N.T.S. 5 GAS VENT



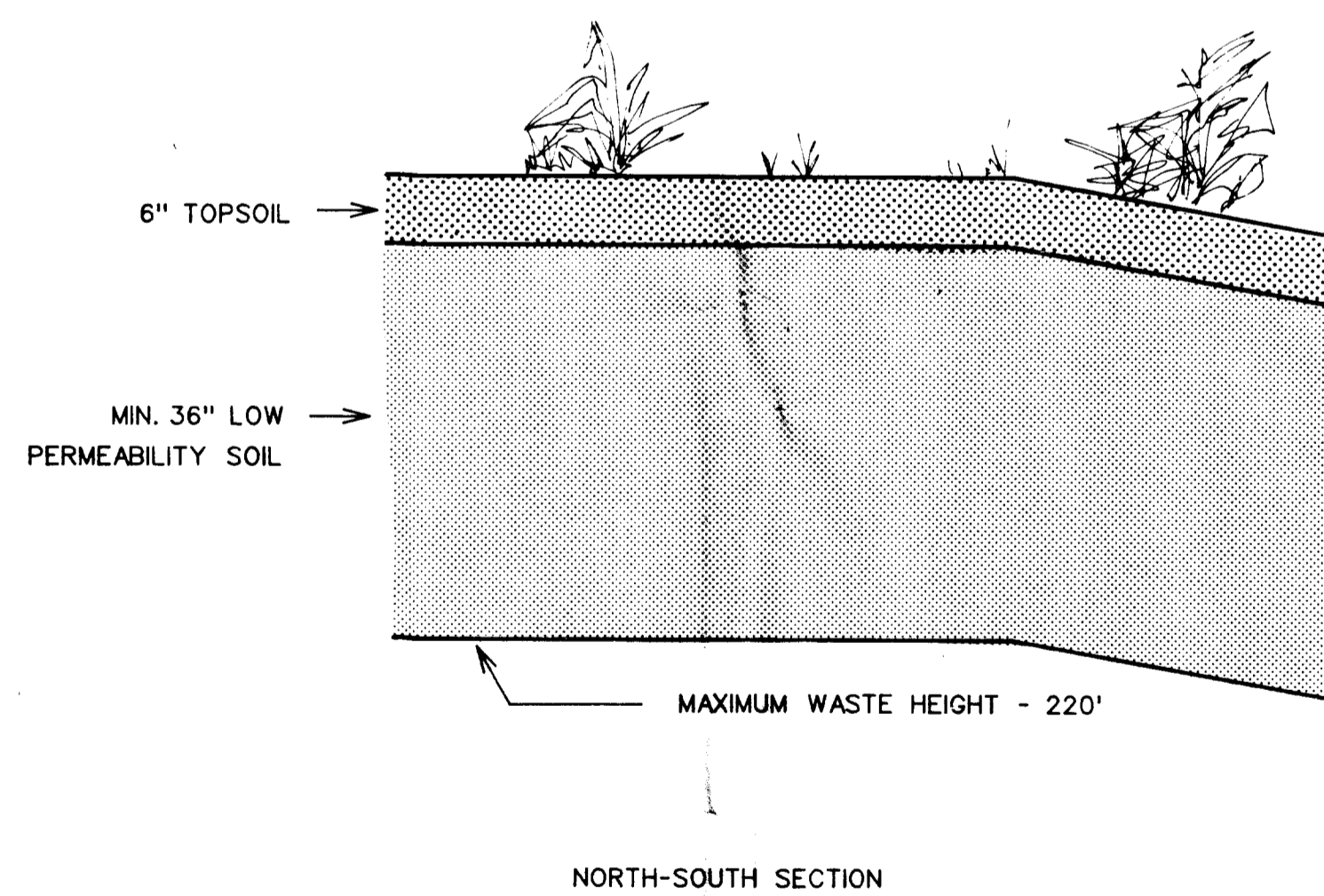
DETAIL 5  
N.T.S. 4 MONITOR WELL



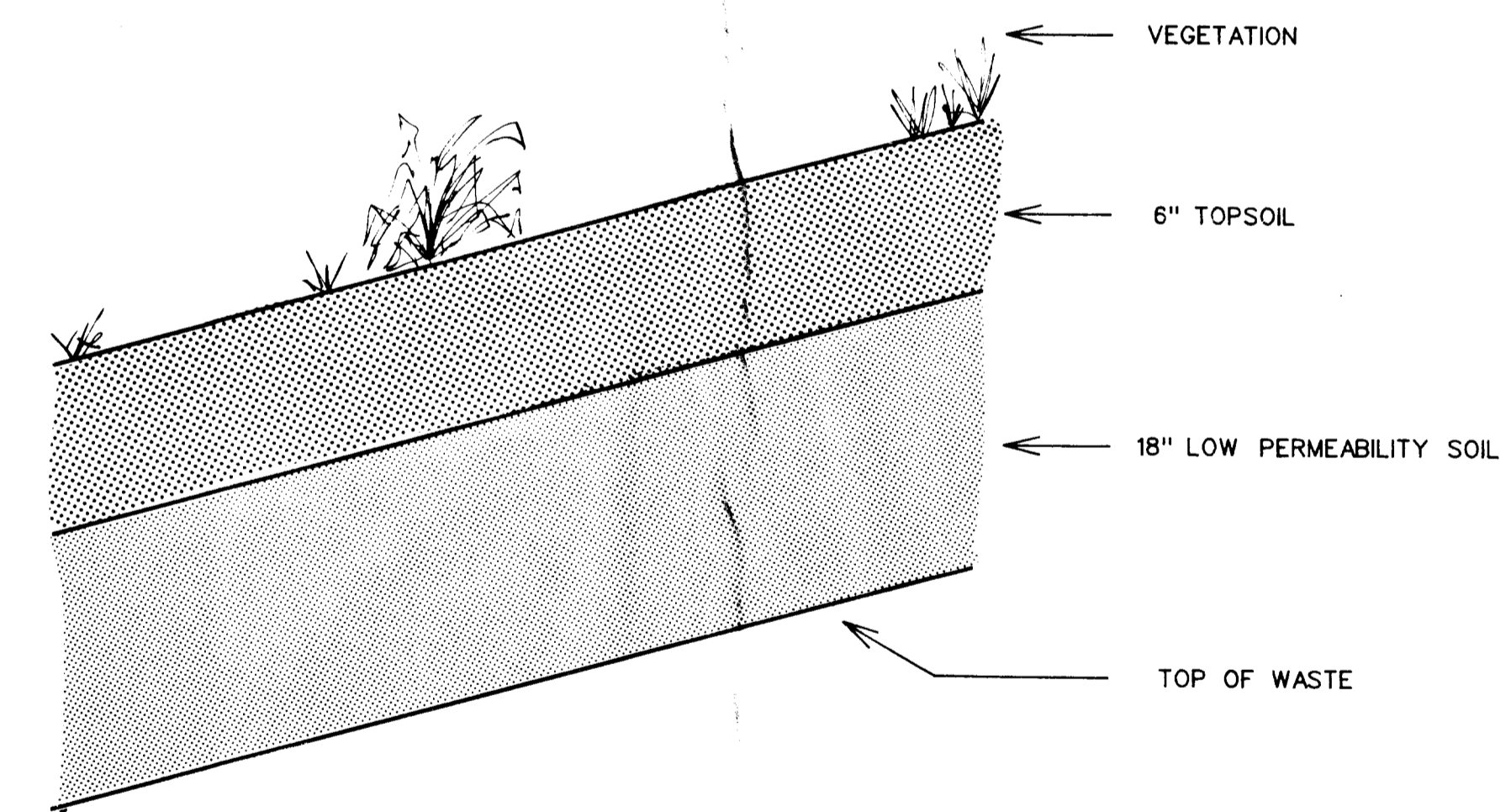
DETAIL 7  
N.T.S. 18 LINER ANCHOR TRENCH




DETAIL 1  
N.T.S. 17 LANDFILL TOP SLOPE FINAL COVER



DETAIL 1  
N.T.S. 17 LANDFILL TOP SLOPE FINAL COVER



DETAIL 2  
N.T.S. 17 LANDFILL SIDE SLOPE FINAL COVER



CLIENT  
**CITRUS COUNTY, FLORIDA**  
**DEPARTMENT OF**  
**TECHNICAL SERVICES**

PROJECT  
**CITRUS COUNTY**  
**CENTRAL SANITARY LANDFILL**  
**CONSTRUCTION PERMIT PLANS**

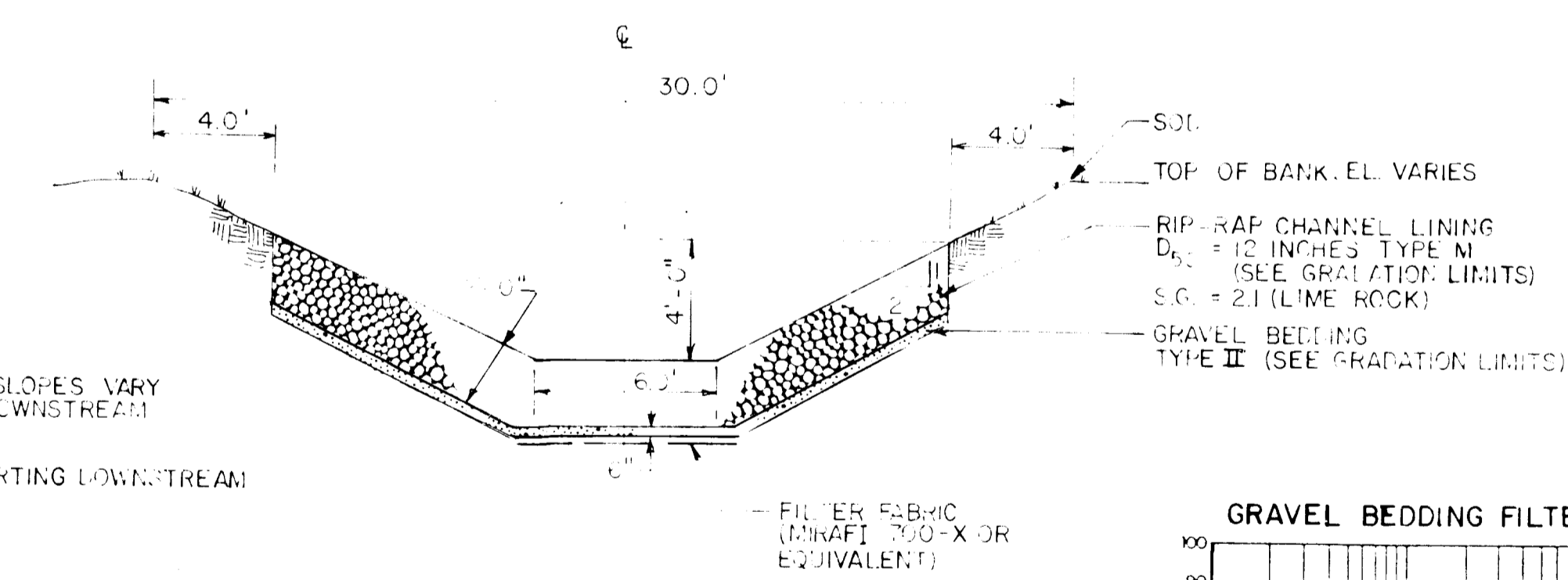
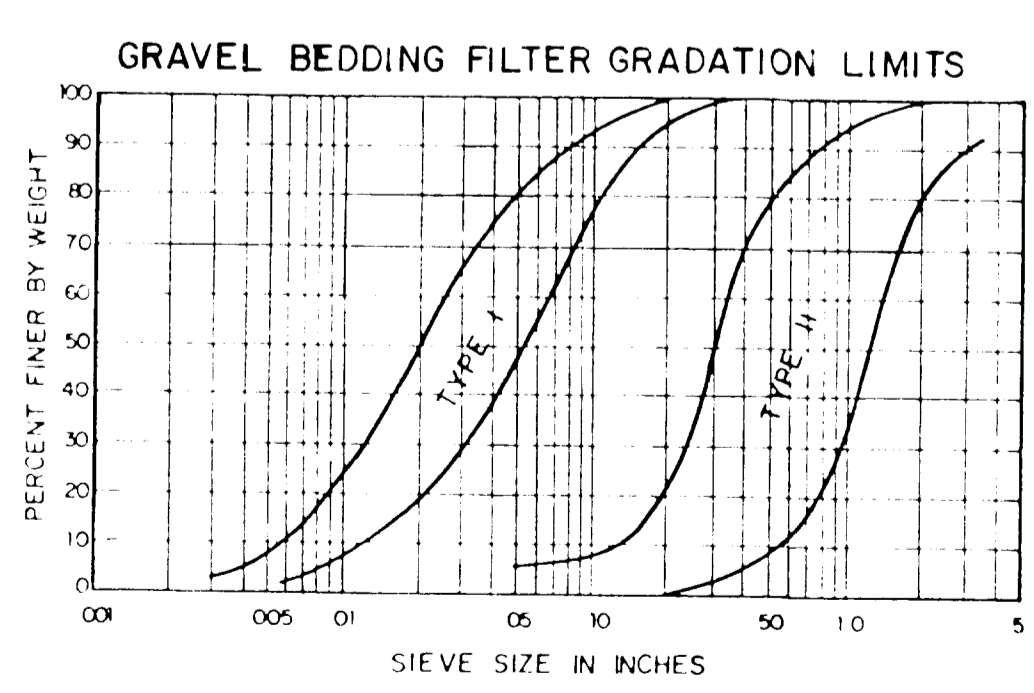
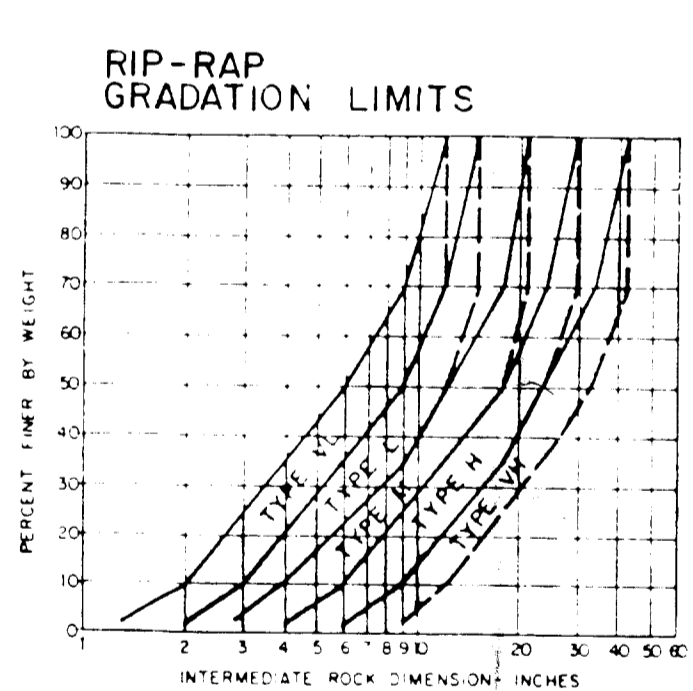
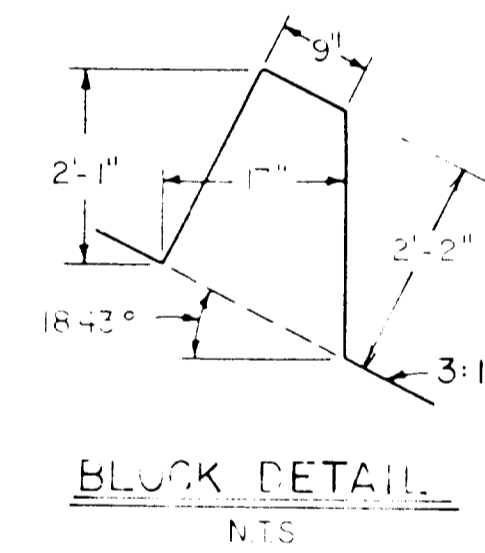
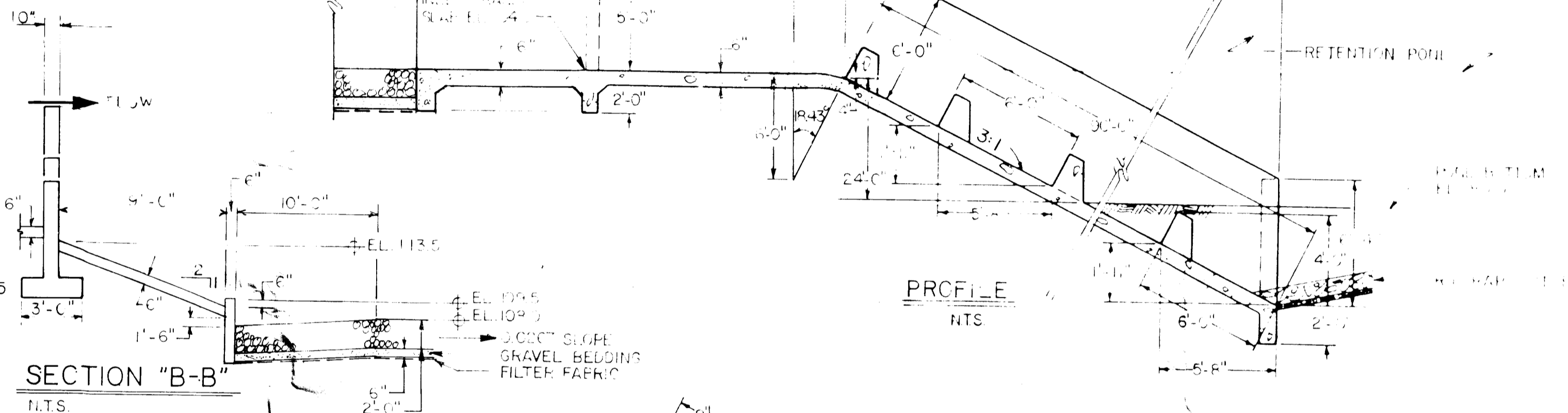
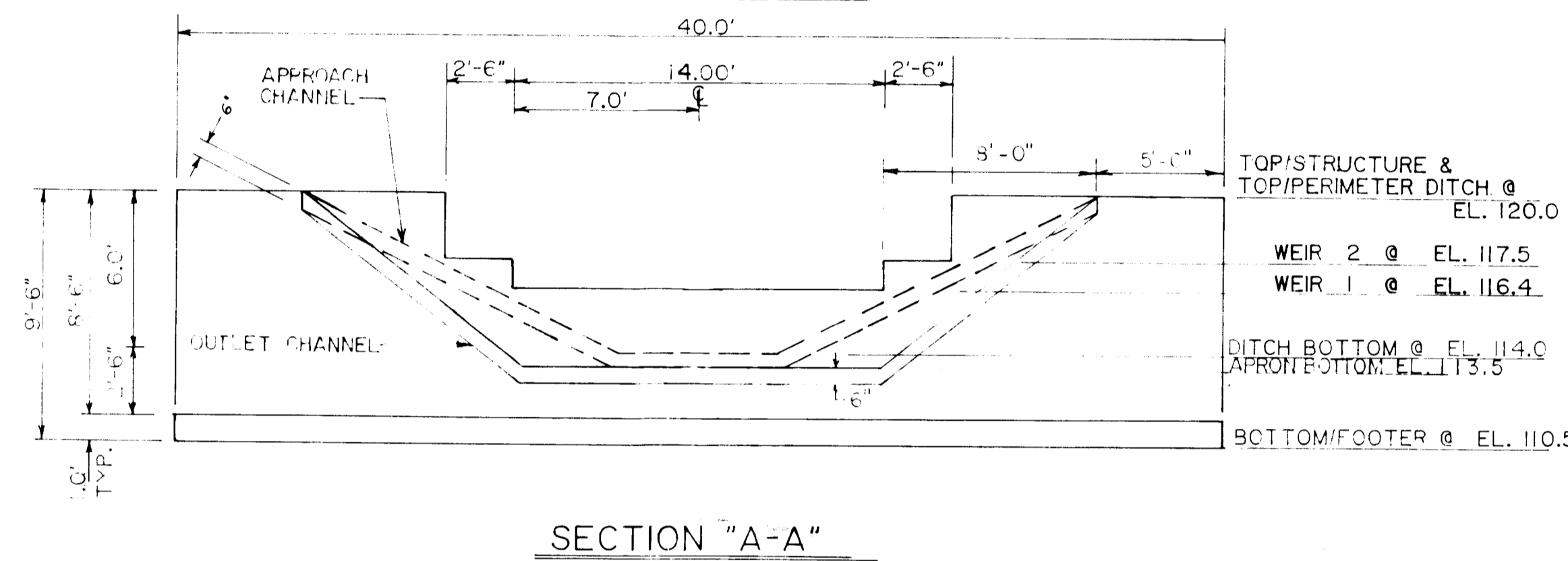
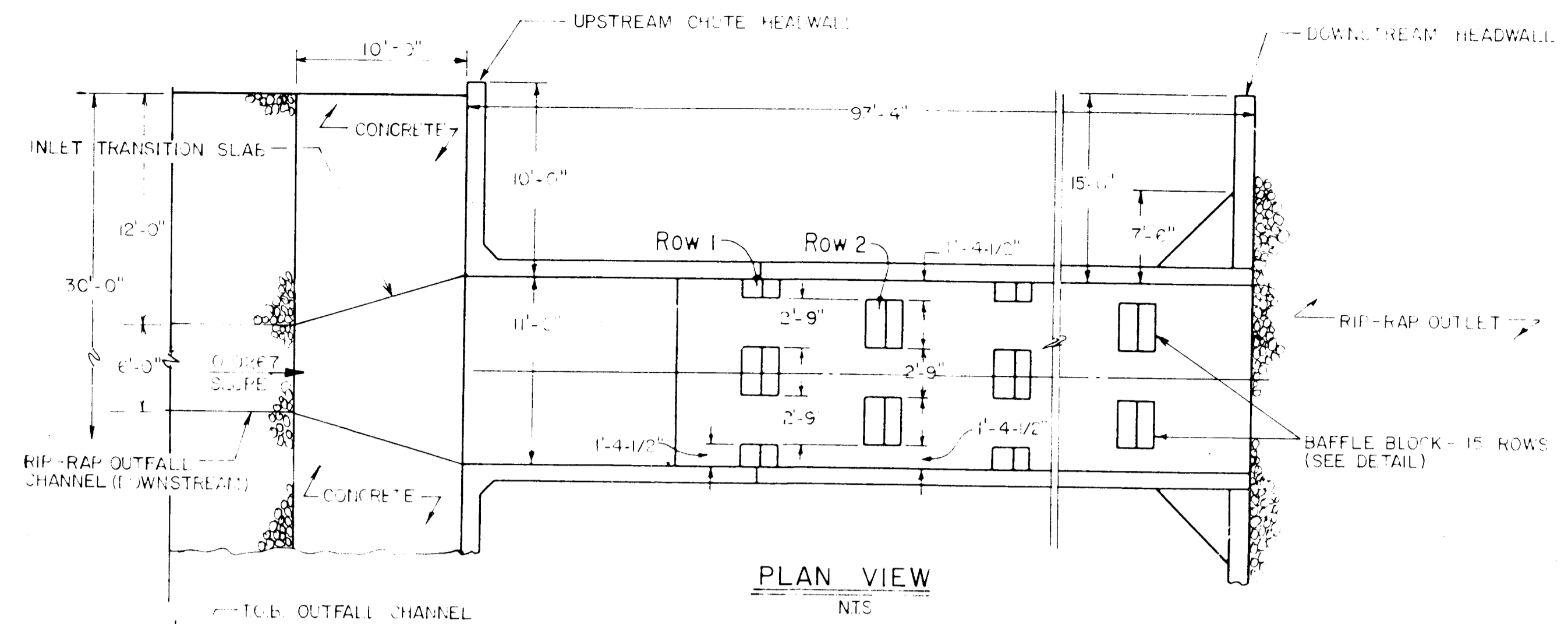
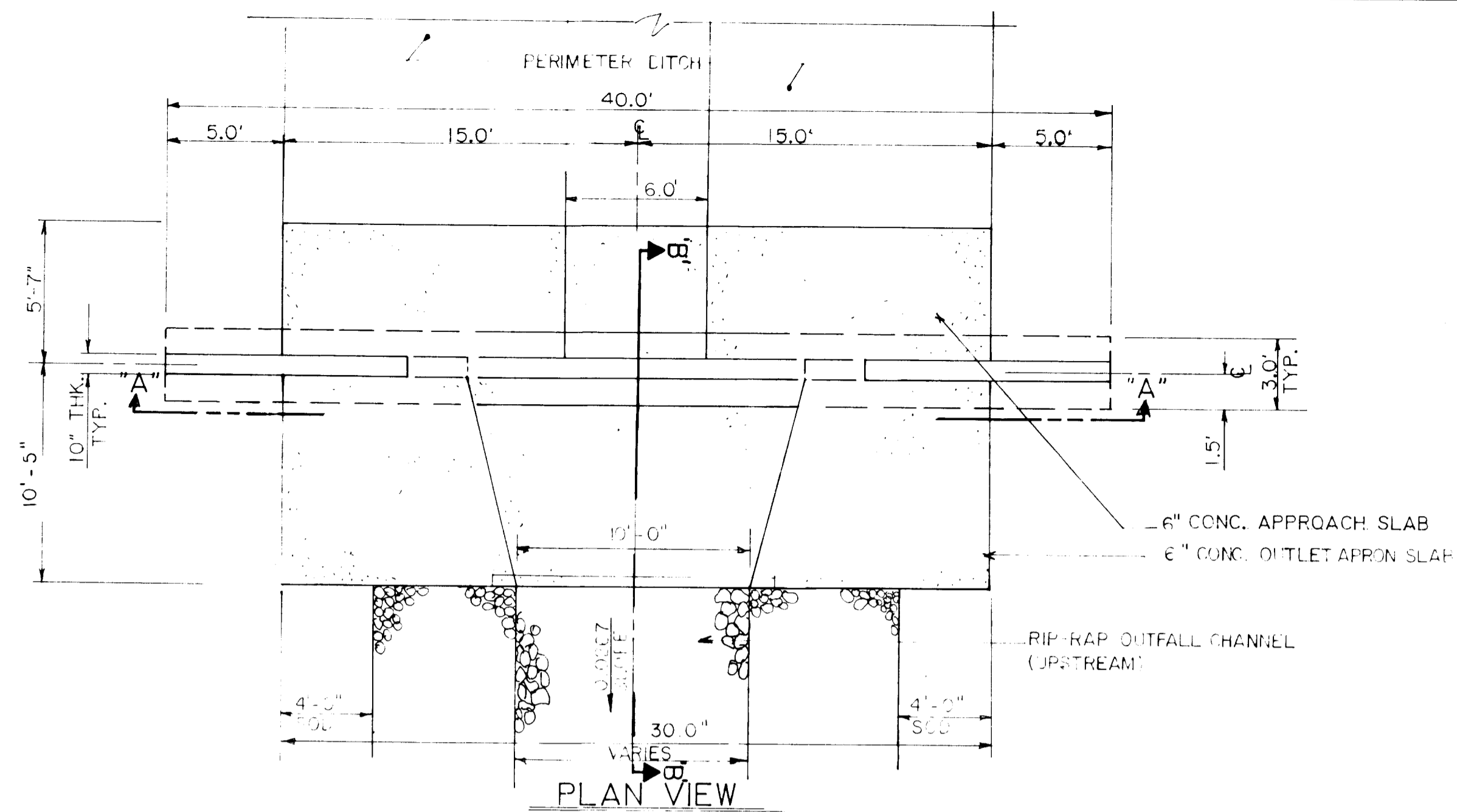
TASK  
**DETAILS**

ORIGINAL SEPT 1988  
REVISIONS:  
1 \_\_\_\_\_  
2 \_\_\_\_\_  
3 \_\_\_\_\_  
4 \_\_\_\_\_  
5 \_\_\_\_\_


6 \_\_\_\_\_  
7 \_\_\_\_\_  
8 \_\_\_\_\_  
9 \_\_\_\_\_  
10 \_\_\_\_\_  
11 \_\_\_\_\_  
12 \_\_\_\_\_

NOT VALID FOR CONSTRUCTION  
UNLESS SIGNED IN THIS BLOCK

JOB NO. 22.0811  
DRAWN J.S.  
DESIGNED D.S.  
CHECKED T.F.  
QC S.B.L.  
**SHEET 20 / 26**



NOTES:  
1. BOTTOM WIDTH AND SLOPE SLOPES VARY BETWEEN UPSTREAM AND DOWNSTREAM SECTIONS.  
2. PLACE FILTER FABRIC STARTING DOWNSTREAM AND WORK UPSTREAM.



CLIENT  
**CITRUS COUNTY, FLORIDA**  
DEPARTMENT OF  
**TECHNICAL SERVICES**

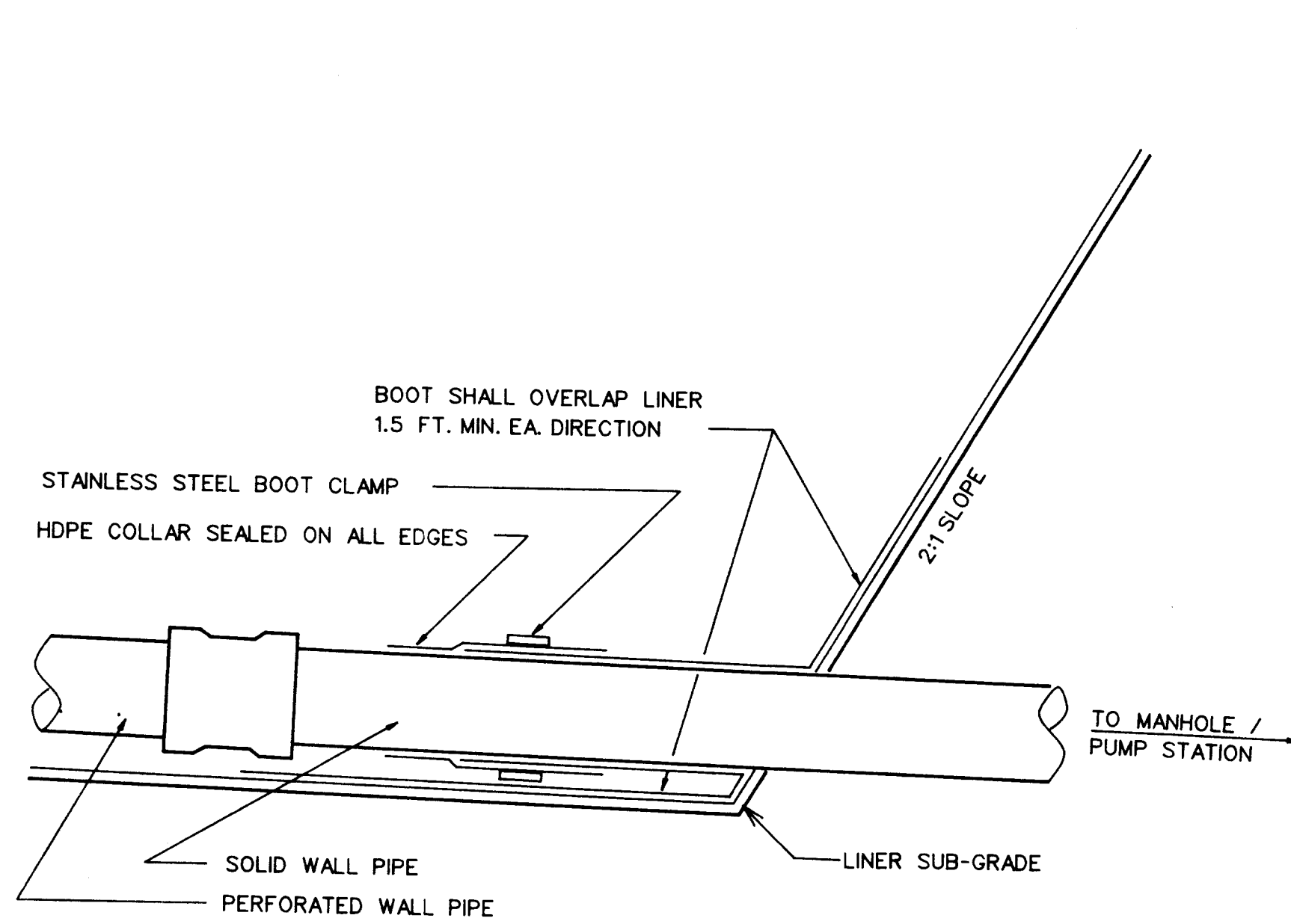
PROJECT  
**CITRUS COUNTY**  
**CENTRAL SANITARY LANDFILL**  
**CONSTRUCTION PERMIT PLANS**

TASK  
**SECTIONS / DETAILS**  
**SURFACE WATER MANAGEMENT**  
**FACILITIES**

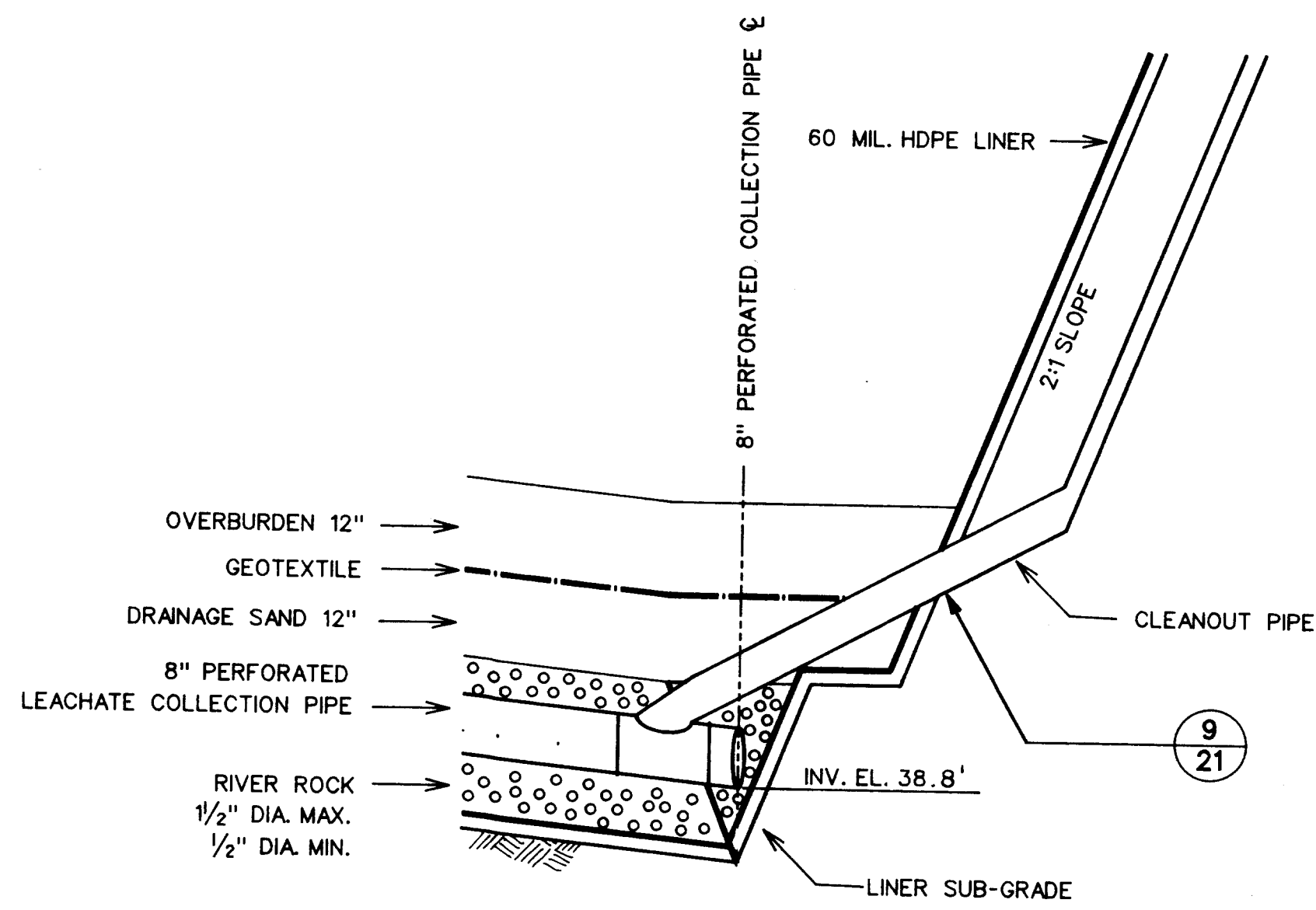
ORIGINAL	OCT 1986	6
REVISIONS:		7
1		8
2		9
3		10
4		11
5		12

NOT VALID FOR CONSTRUCTION  
UNLESS SIGNED IN THIS BLOCK

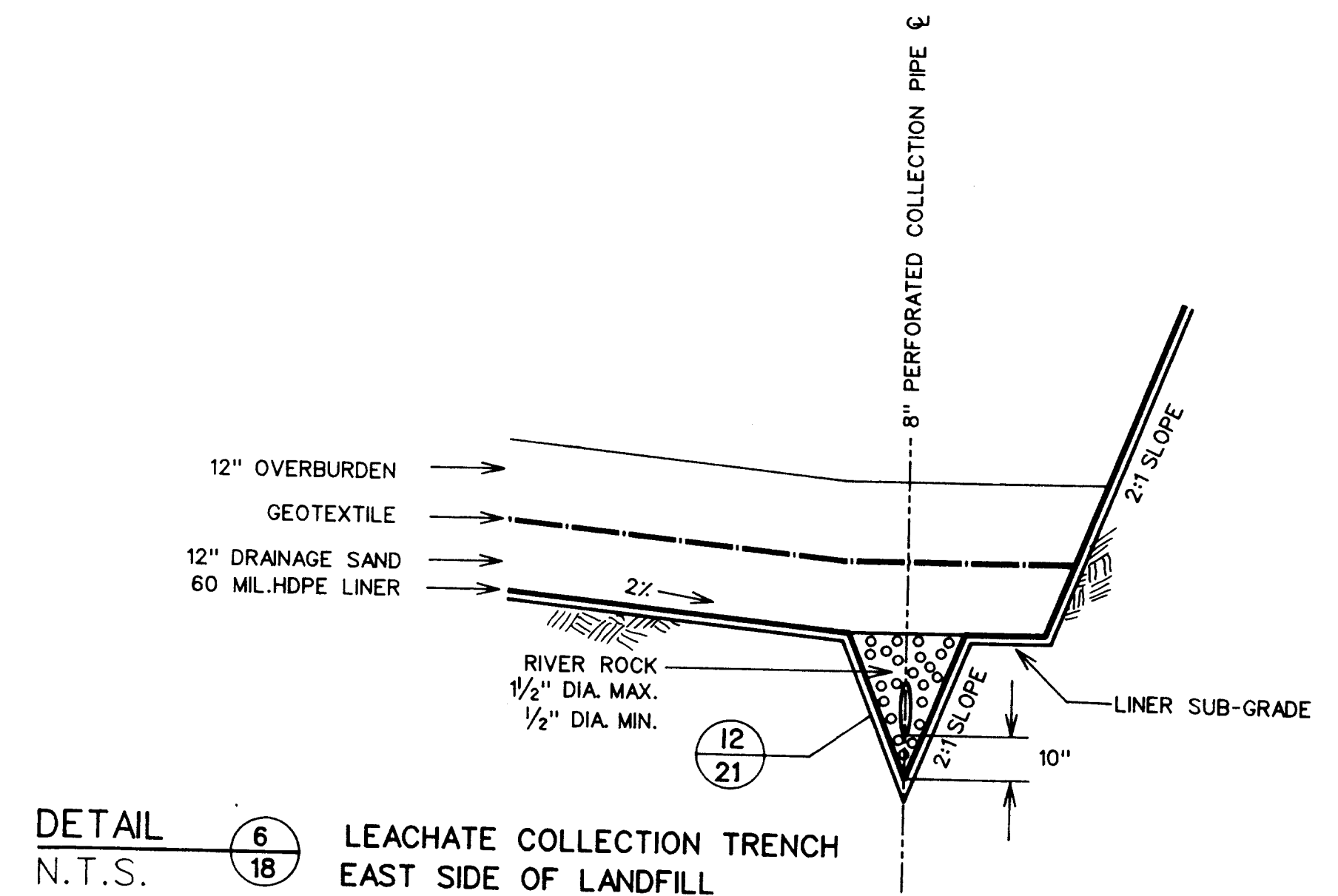
JOB NO. 22-081.50  
DRAWN DKW  
DESIGNED RED  
CHECKED RED  
QC MGT  
**SHEET 22/26**



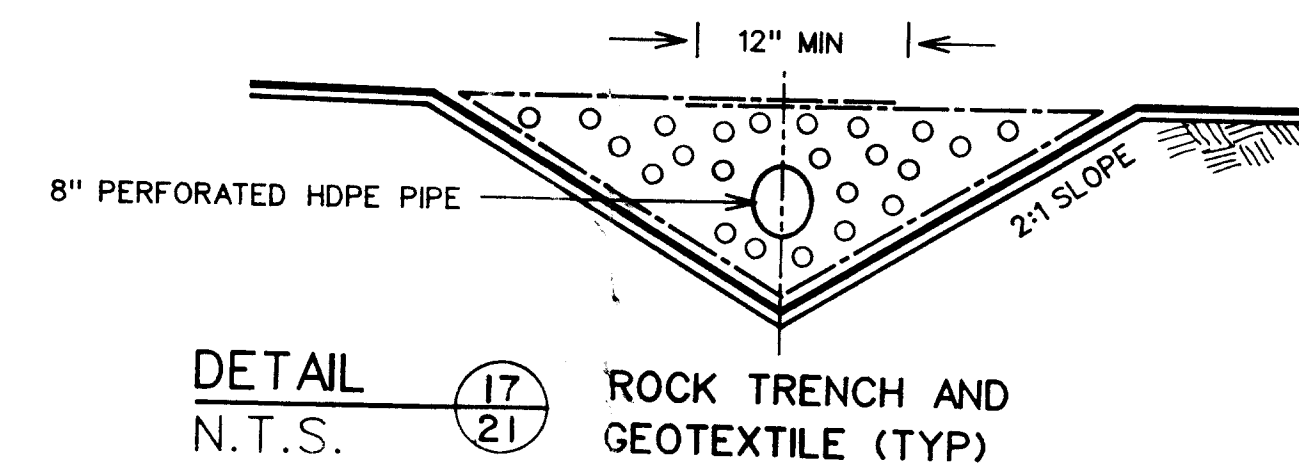
DETAIL 9  
N.T.S. LINER PIPE PENETRATION



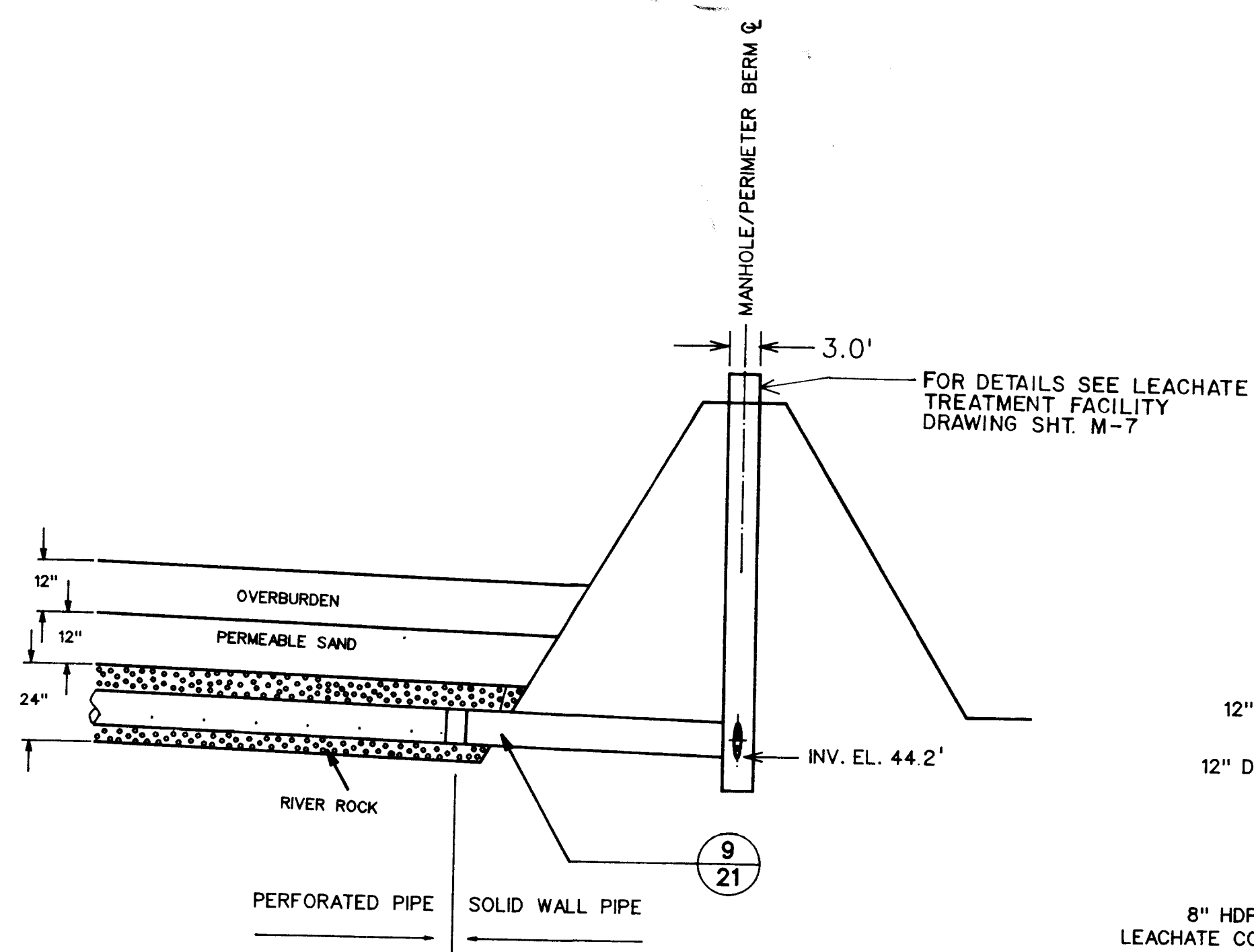
DETAIL 4  
N.T.S. LEACHATE PIPE - CLEANOUT



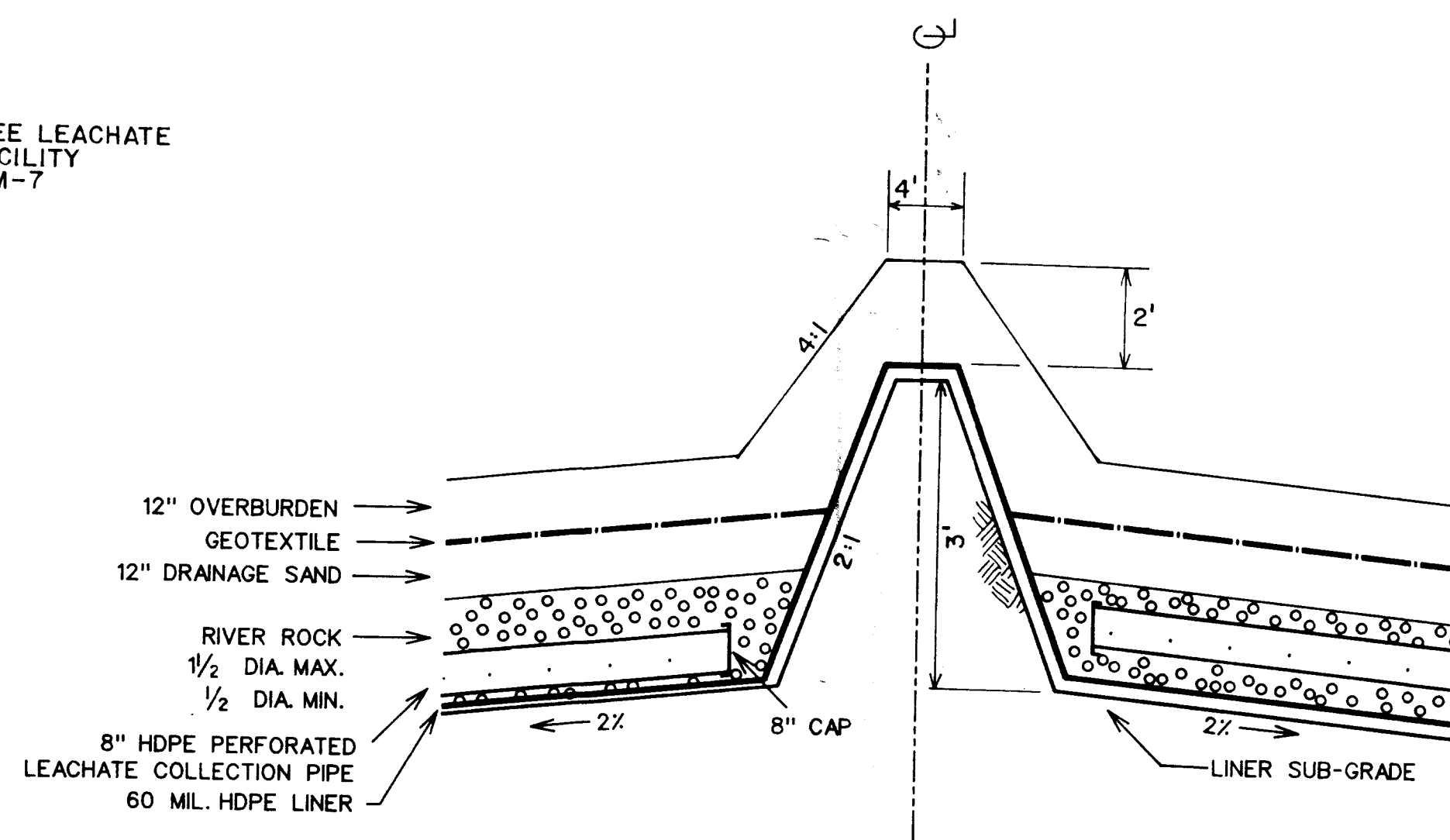
DETAIL 6  
N.T.S. LEACHATE COLLECTION TRENCH  
EAST SIDE OF LANDFILL



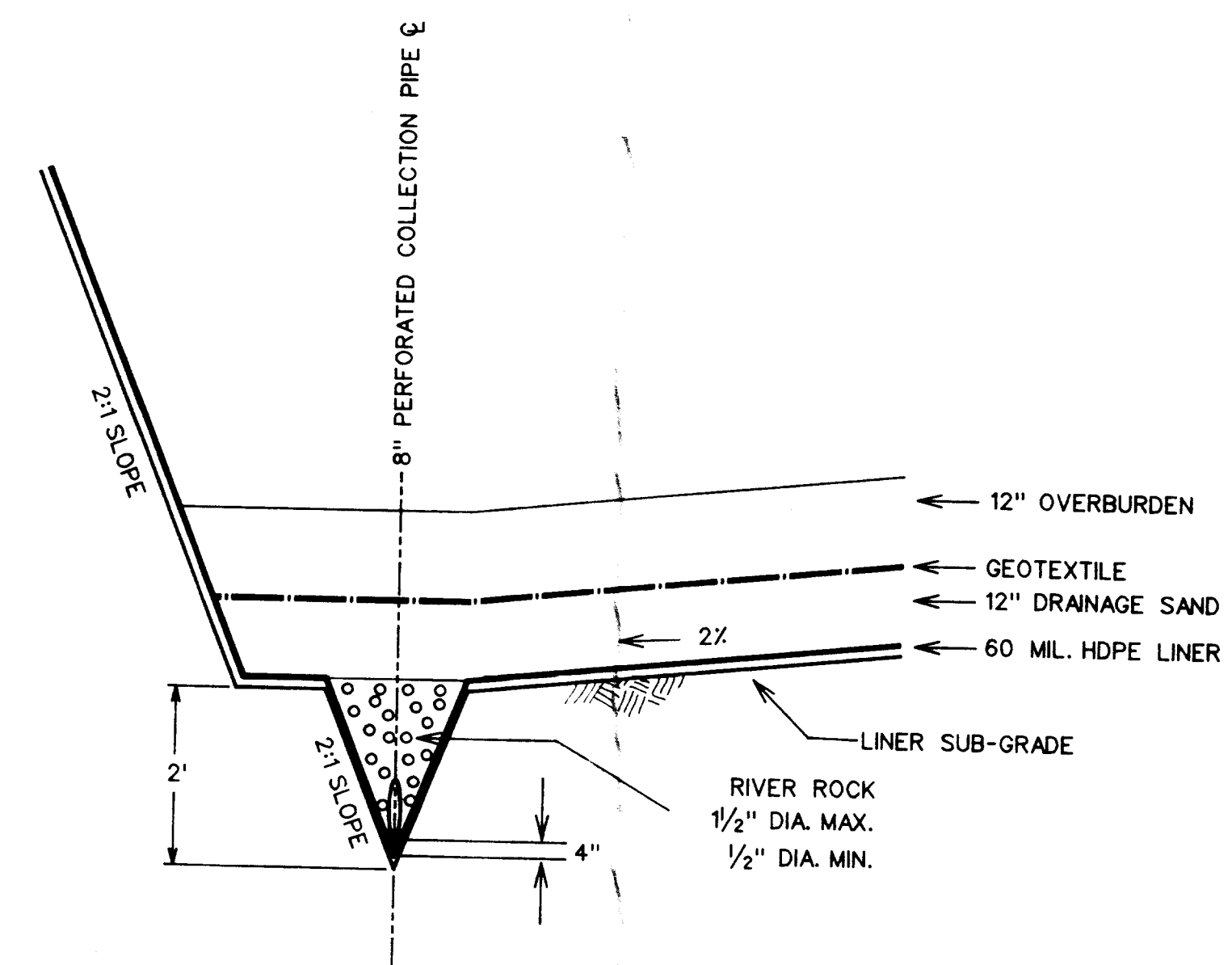
DETAIL 17  
N.T.S. ROCK TRENCH AND  
GEOTEXTILE (TYP)




DETAIL 8  
N.T.S. LEACHATE PIPE - MANHOLE  
(PUMP STATION) INTERFACE  
(FACING WEST)



DETAIL 3  
N.T.S. CELL ISOLATION BERM



DETAIL 5  
N.T.S. LEACHATE COLLECTION TRENCH  
WEST SIDE OF LANDFILL



CLIENT  
**CITRUS COUNTY, FLORIDA  
DEPARTMENT OF  
TECHNICAL SERVICES**

PROJECT  
**CITRUS COUNTY  
CENTRAL SANITARY LANDFILL  
CONSTRUCTION PERMIT PLANS**

TASK  
**DETAILS**

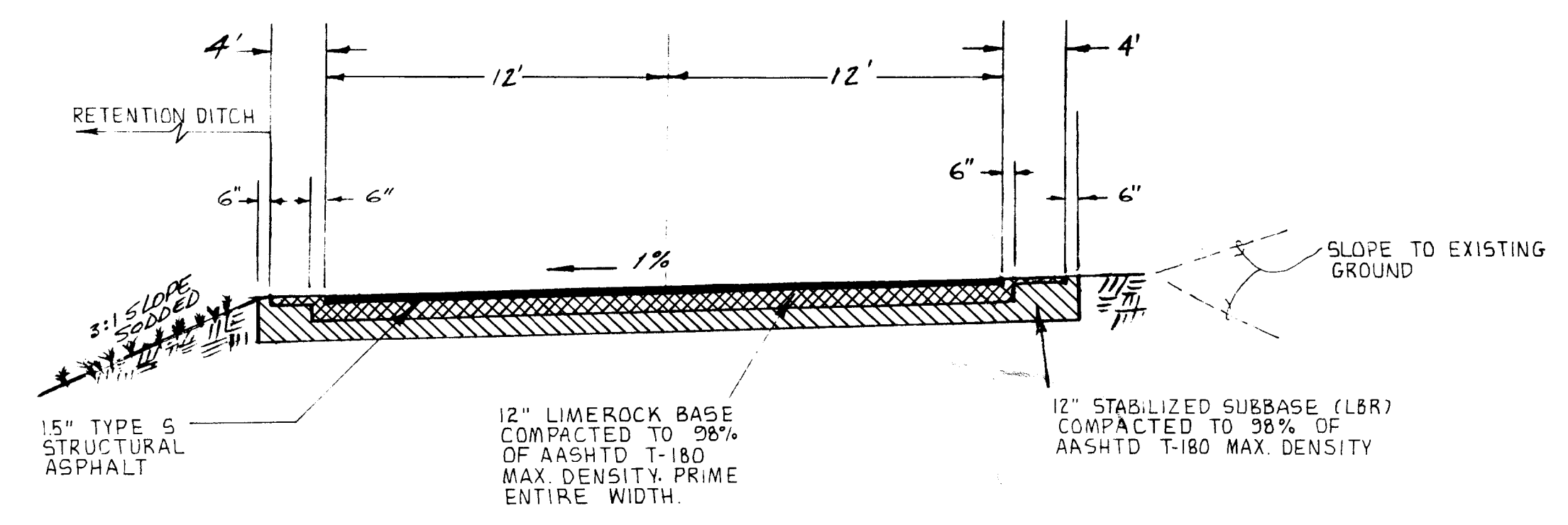
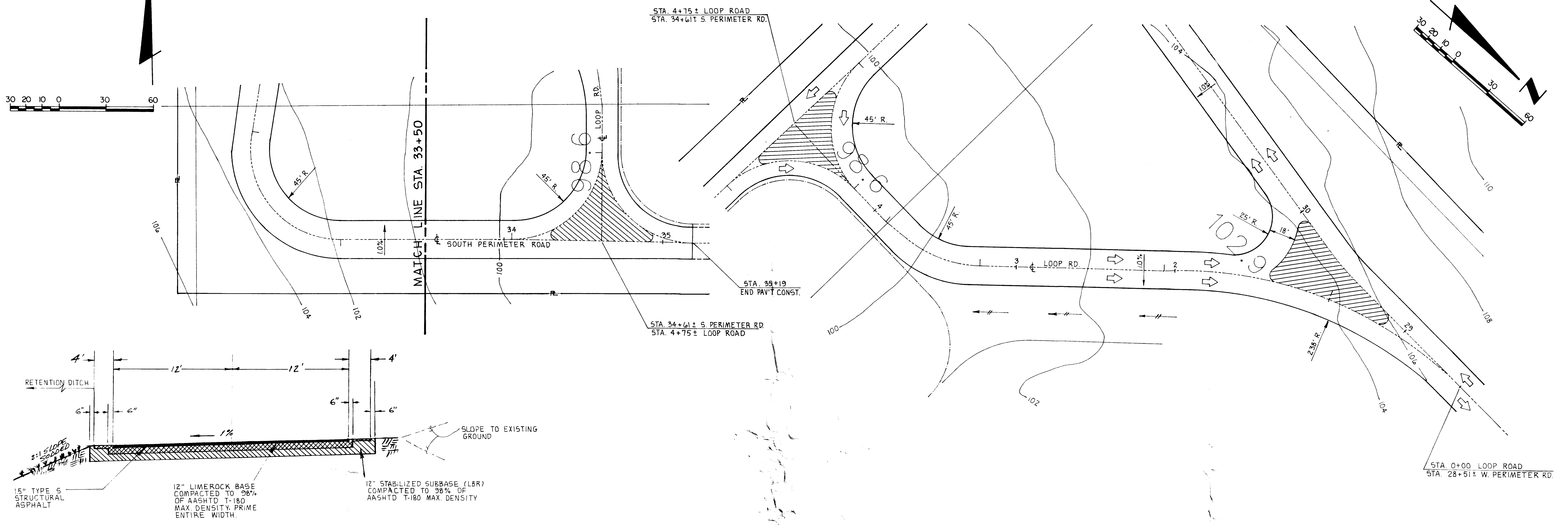
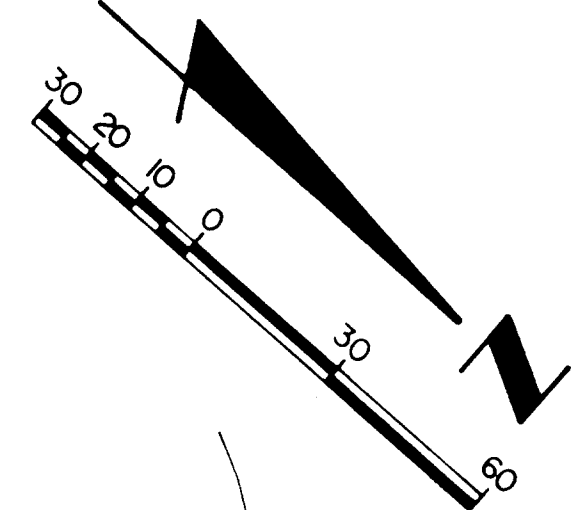
ORIGINAL	SEPT 1988
REVISIONS:	
1	
2	
3	
4	
5	

NOT VALID FOR CONSTRUCTION  
UNLESS SIGNED IN THIS BLOCK


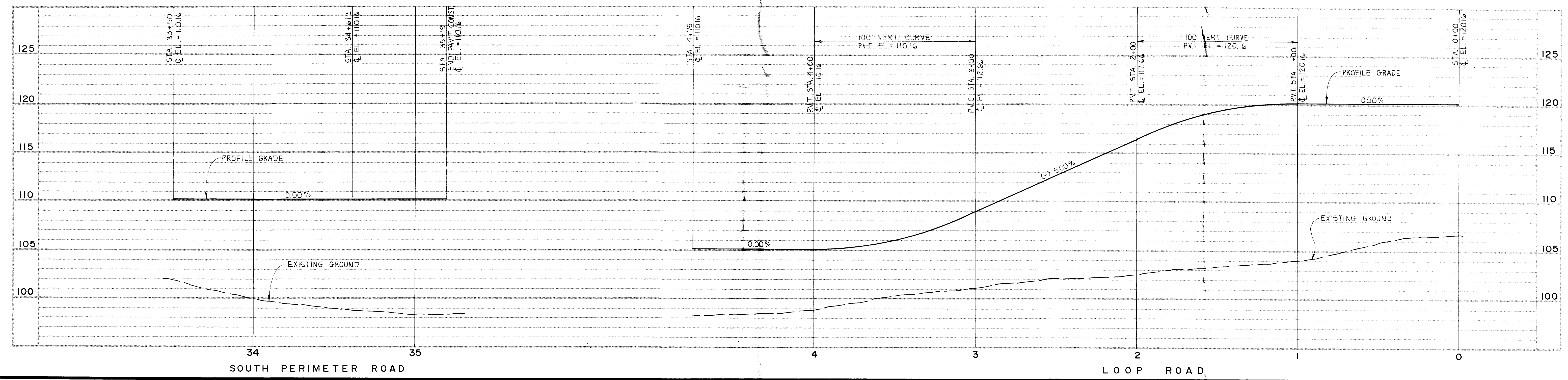
JOB NO. 22.08.11  
DRAWN J.S.  
DESIGNED D.S.  
CHECKED T.E.  
QC S.B.L.

SHEET 21 / 26

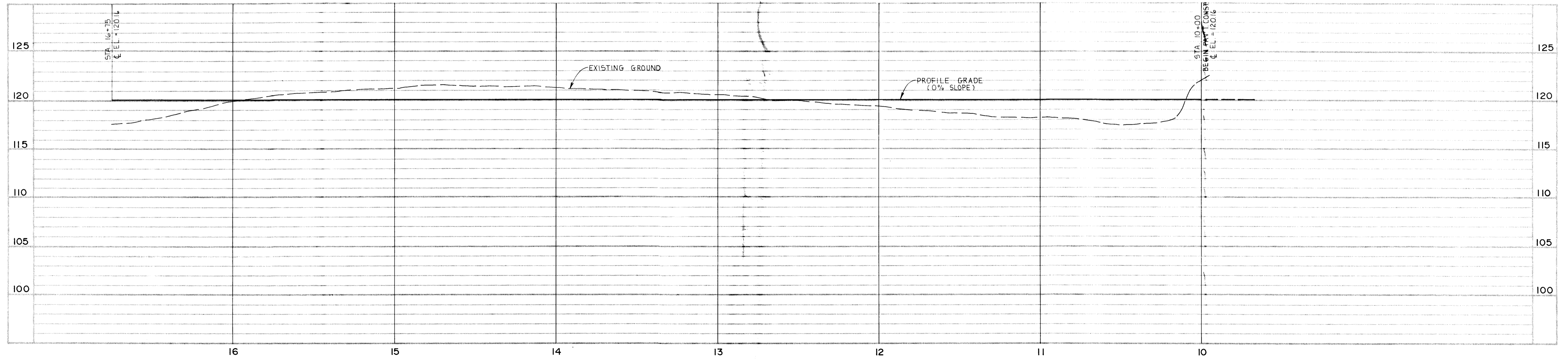
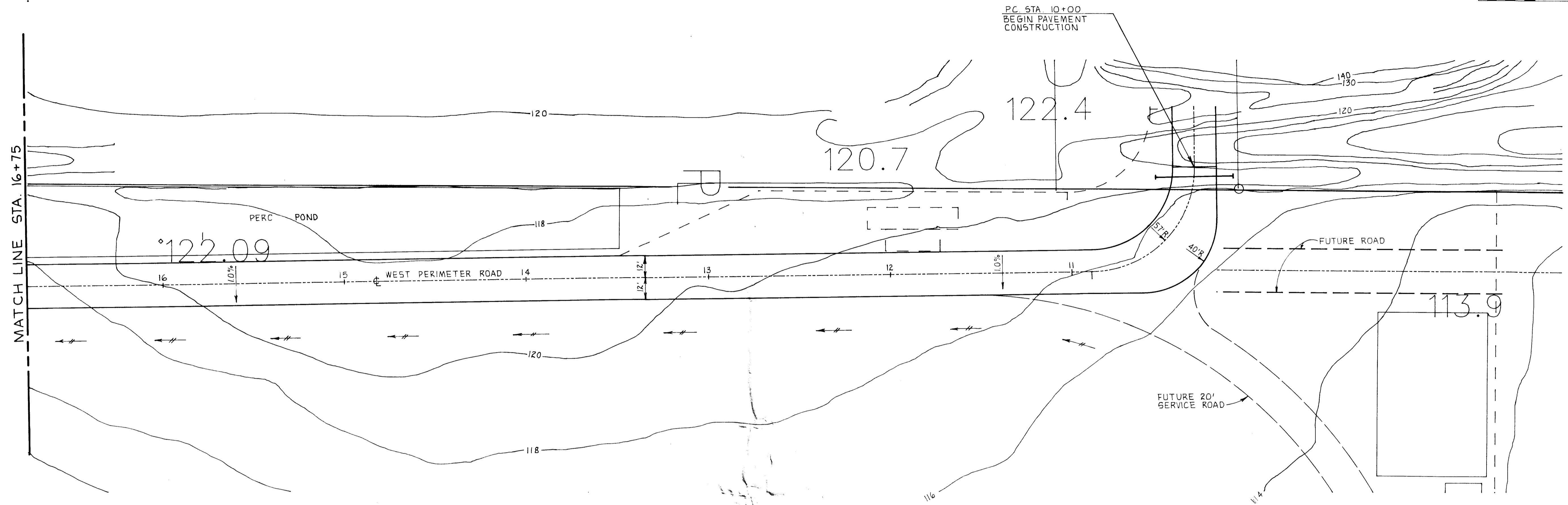
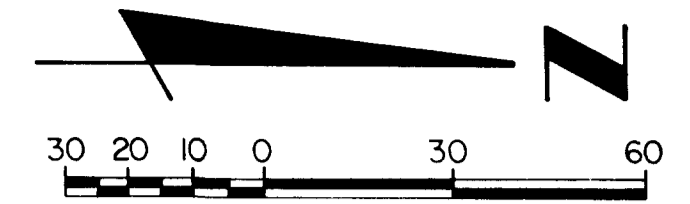




TYPICAL PAVEMENT SECTION


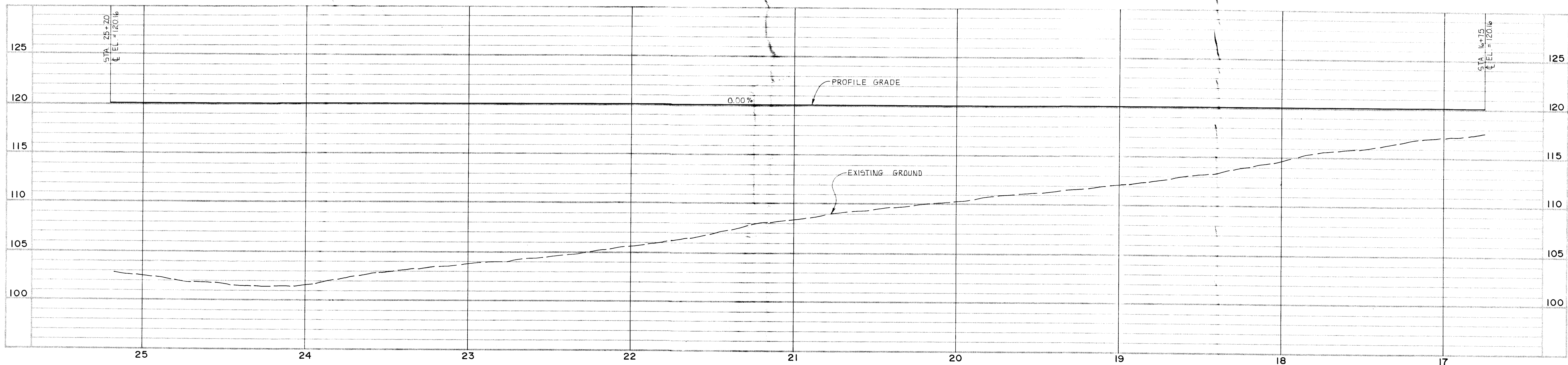
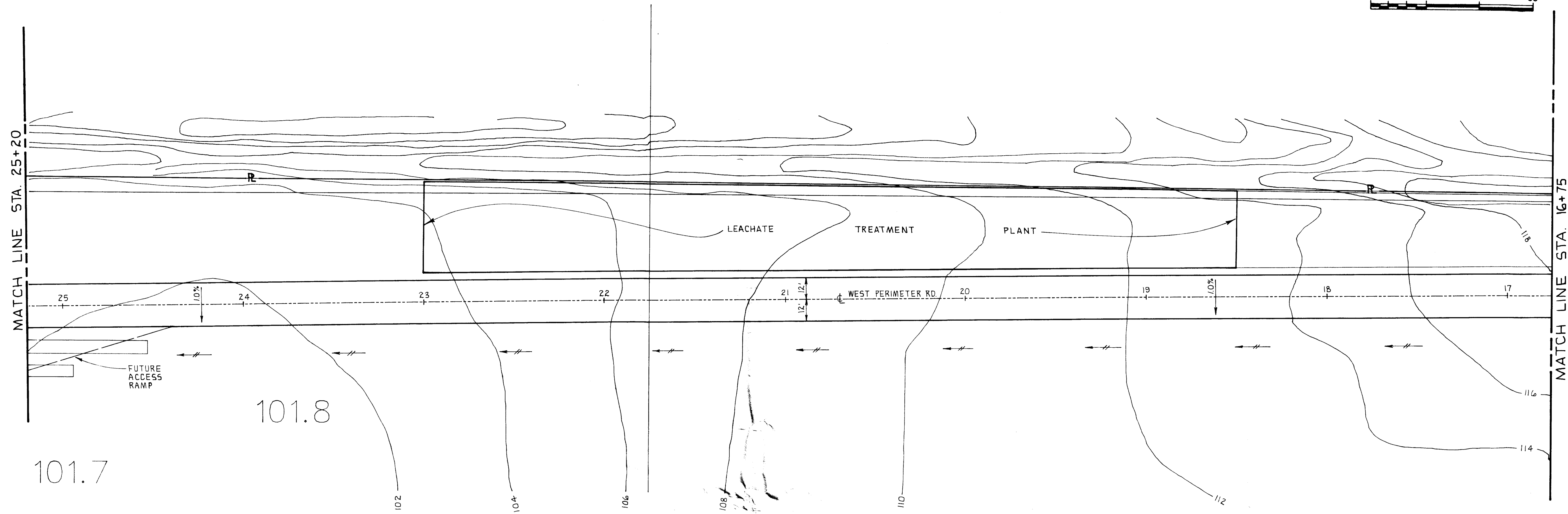
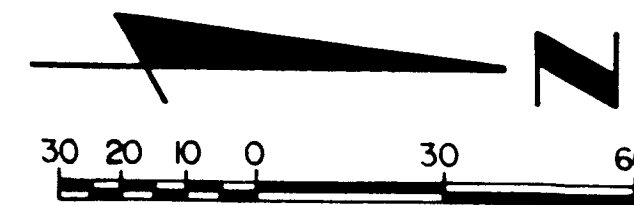


<b>CLIENT</b> CITRUS COUNTY, FLORIDA DEPARTMENT OF TECHNICAL SERVICES	<b>PROJECT</b> CITRUS COUNTY CENTRAL SANITARY LANDFILL CONSTRUCTION PERMIT PLANS	<b>TASK</b> PLAN & PROFILE LOOP ROAD & SO. PERIMETER ROAD	ORIGINAL SEPT 1988 REVISIONS: 1 _____ 2 _____ 3 _____ 4 _____ 5 _____	6 _____ 7 _____ 8 _____ 9 _____ 10 _____ 11 _____ 12 _____	JOB NO. 22-081.60 DRAWN NS DESIGNED EM CHECKED EC QC ZC SHEET 23 / 26
			NOT VALID FOR CONSTRUCTION UNLESS SIGNED IN THIS BLOCK		

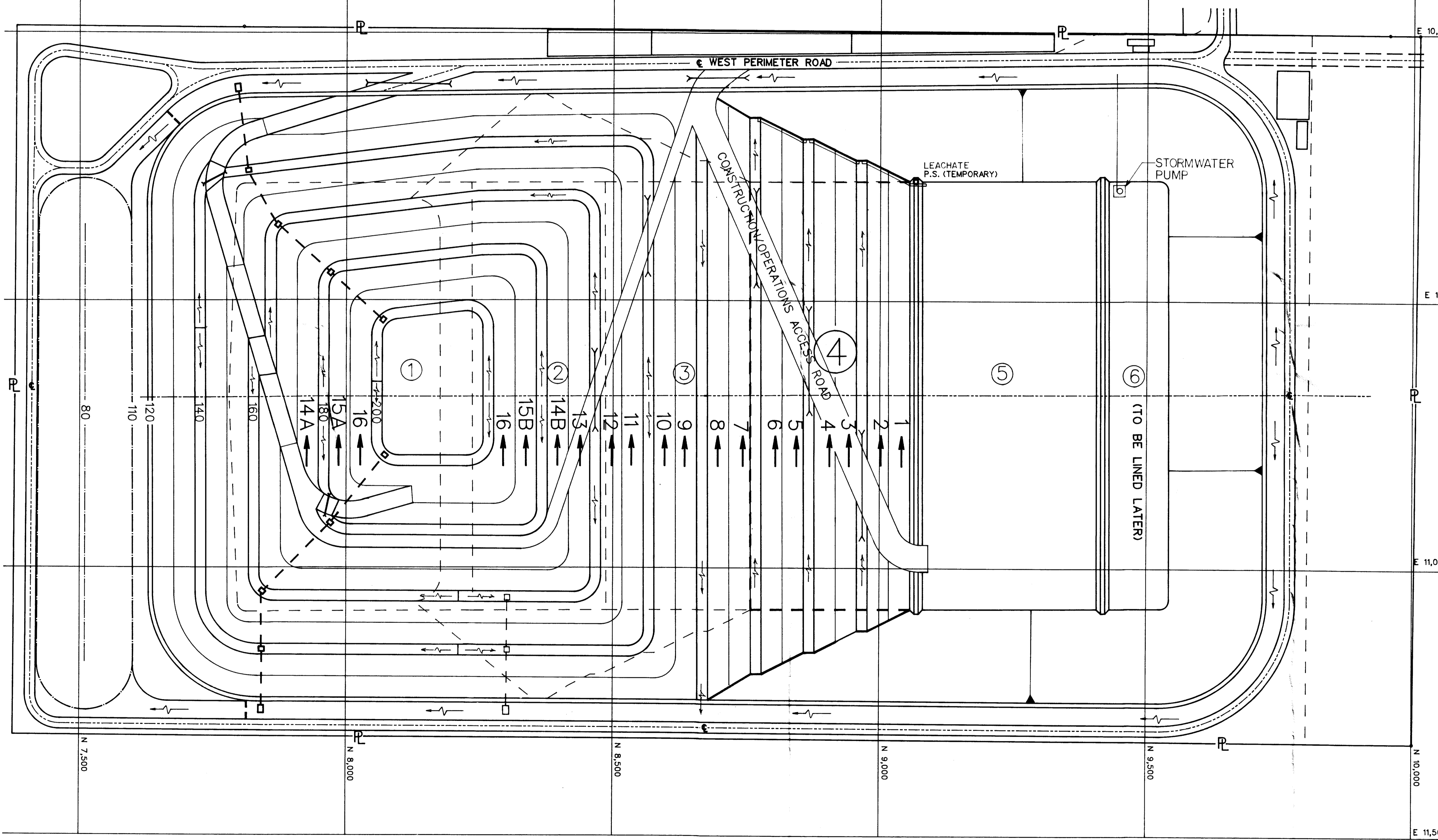
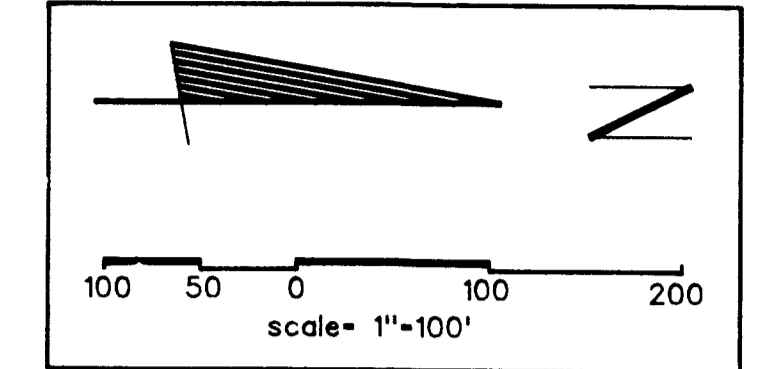


	CLIENT	PROJECT	TASK	ORIGINAL SEPT 1988	6	JOB NO. 22-081.60 DRAWN <u>NS</u> DESIGNED <u>EM</u> CHECKED <u>EM</u> QC <u>ZC</u> SHEET 24 / 26
	CITRUS COUNTY, FLORIDA	CITRUS COUNTY	PLAN & PROFILE	REVISIONS:	7	
	DEPARTMENT OF	CENTRAL SANITARY LANDFILL	WEST PERIMETER ROAD	1	8	
TECHNICAL SERVICES	CONSTRUCTION PERMIT PLANS	STA. 10+00 TO STA. 16+75	2	9		
			3	10		
			4	11		
			5	12		

NOT VALID FOR CONSTRUCTION UNLESS SIGNED IN THIS BLOCK



<b>CLIENT</b> CITRUS COUNTY, FLORIDA DEPARTMENT OF TECHNICAL SERVICES	<b>PROJECT</b> CITRUS COUNTY CENTRAL SANITARY LANDFILL CONSTRUCTION PERMIT PLANS	<b>TASK</b> PLAN & PROFILE WEST PERIMETER ROAD STA. 16+75 TO STA. 25+20	ORIGINAL <u>SEPT 1988</u>	6	JOB NO. 22-081.60 DRAWN <u>NS</u> DESIGNED <u>E.M.</u> CHECKED <u>EM</u> QC <u>ZC</u>
			REVISIONS: 1 _____ 2 _____ 3 _____ 4 _____ 5 _____	7 _____ 8 _____ 9 _____ 10 _____ 11 _____ 12 _____	



**NOTE:**  
 ○ INACTIVE PHASE NUMBER.  
 ● ACTIVE PHASE NUMBER.  
 8↑ LIFT NUMBER AND DIRECTION OF FILLING.

**LEGEND**

FIELD INVESTIGATION BORINGS	○ P3	○ B3
PROPERTY LINE	— P —	
FINAL CONTOUR	— 30 —	
EXISTING CONTOUR	— 20 —	
TRAPEZOIDAL DITCH BOTTOM	— — —	
SWALE CENTERLINE	— — —	
FENCE AND GATE	— X — X —	
PERIMETER ROAD & CENTERLINE	— — —	
PERMANENT/TEMPORARY RAMP	— — —	
BLDG. & STRUCTURES (EXISTING/PROPOSED)	— — —	
PIPE CULVERTS	— — —	
LEACHATE COLLECTION PIPE	— — —	
SOLID LEACHATE PIPE	— — —	
PERFORATED LEACHATE PIPE	— — —	
MONITOR WELL, LANDFILL GAS WELL	○ MW2	
STORMWATER INLETS & CULVERTS	— — —	
MANHOLE & PUMP STATION	○ M.H.	○ P.S.
HIGH POINT INVERT ELEVATION	X H.P. EL. 24.5'	
LOW POINT INVERT ELEVATION	X L.P. EL. 22.5'	
INVERT ELEVATION	X EL. 45.0'	
SECTION SYMBOL	SECTION LETTER	— — —
DETAIL SYMBOL	SHEET NUMBER	— — —
	DETAIL NUMBER	— — —
	SHEET NUMBER	— — —



CLIENT  
**CITRUS COUNTY, FLORIDA**  
 DEPARTMENT OF  
**TECHNICAL SERVICES**

PROJECT  
**CITRUS COUNTY**  
**CENTRAL SANITARY LANDFILL**  
**CONSTRUCTION PERMIT PLANS**

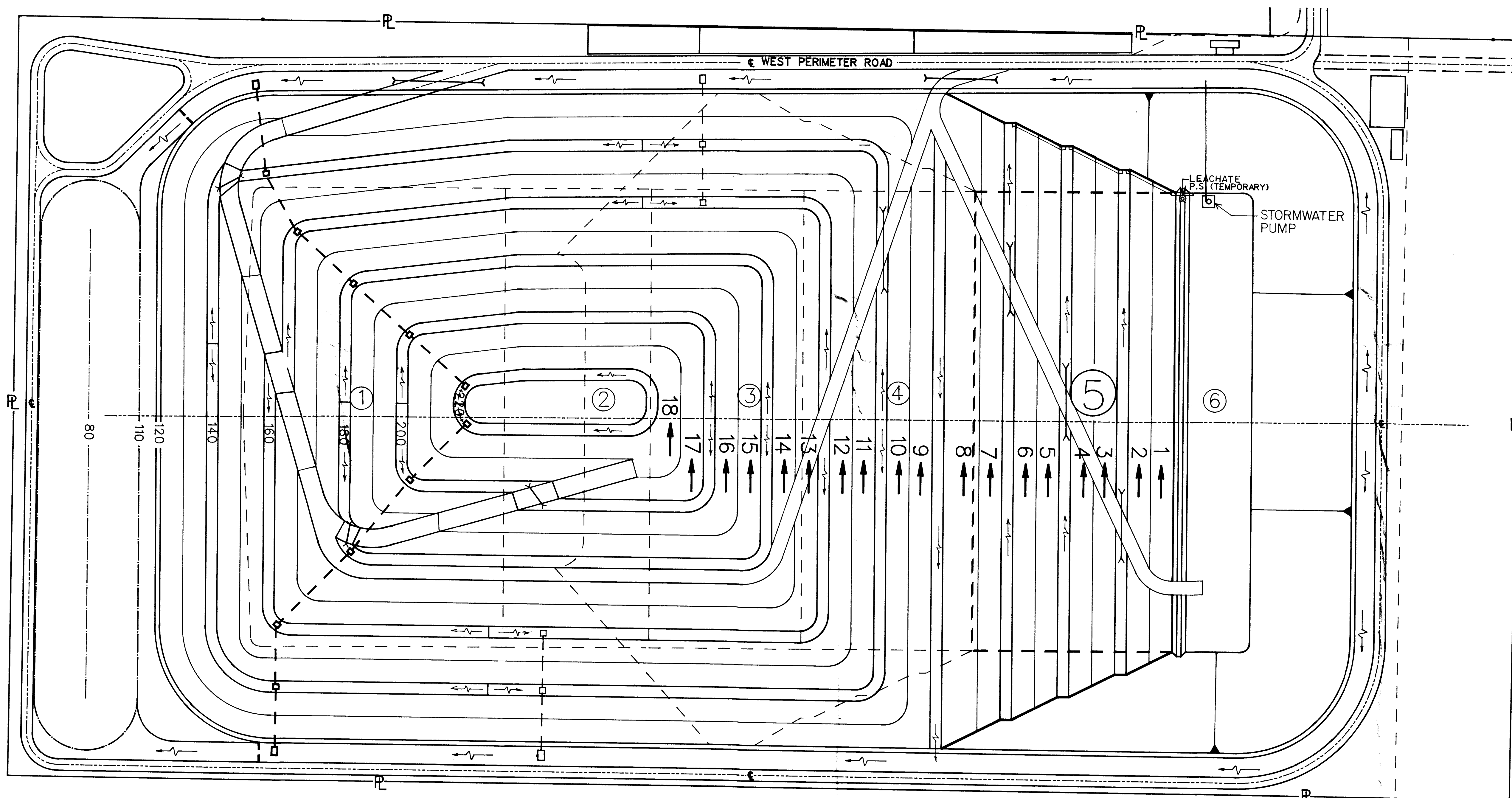
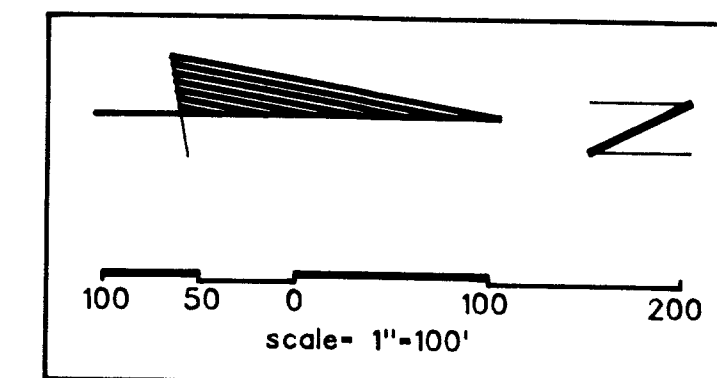
TASK  
**LANDFILL PHASING PLAN**  
**PHASE 4**

ORIGINAL SEPT 1988  
 REVISIONS:  
 1 \_\_\_\_\_  
 2 \_\_\_\_\_  
 3 \_\_\_\_\_  
 4 \_\_\_\_\_  
 5 \_\_\_\_\_

6 \_\_\_\_\_  
 7 \_\_\_\_\_  
 8 \_\_\_\_\_  
 9 \_\_\_\_\_  
 10 \_\_\_\_\_  
 11 \_\_\_\_\_  
 12 \_\_\_\_\_

NOT VALID FOR CONSTRUCTION  
 UNLESS SIGNED IN THIS BLOCK

JOB NO. 22-08111  
 DRAWN JJB  
 DESIGNED JF  
 CHECKED SBL  
 QC DED  
**SHEET 12 / 26**




**NOTE:**

- INACTIVE PHASE NUMBER.
- ACTIVE PHASE NUMBER.
- 8↑ LIFT NUMBER AND DIRECTION OF FILLING.

**LEGEND**

FIELD INVESTIGATION BORINGS	● P3	● B3
PROPERTY LINE	— P —	
FINAL CONTOUR	— 30 —	
EXISTING CONTOUR	— 20 —	
TRAPEZOIDAL DITCH BOTTOM	— — —	
SWALE CENTERLINE	— — —	
FENCE AND GATE	— X — X —	
PERIMETER ROAD & CENTERLINE	— P —	
PERMANENT/TEMPORARY RAMP	— — —	
BLDG. & STRUCTURES (EXISTING/PROPOSED)	— — —	
PIPE CULVERTS	— — —	
LEACHATE COLLECTION PIPE	— — —	
SOLID LEACHATE PIPE	— — —	
PERFORATED LEACHATE PIPE	— — —	
MONITOR WELL, LANDFILL GAS WELL	○ MW2	
STORMWATER INLETS & CULVERTS	— — —	
MANHOLE & PUMP STATION	○ M.H.	● P.S.
HIGH POINT INVERT ELEVATION	X H.P. EL. 24.5'	
LOW POINT INVERT ELEVATION	X L.P. EL. 22.5'	
INVERT ELEVATION	X EL. 45.0'	
SECTION SYMBOL	SECTION LETTER	— 5 —
	SHEET NUMBER	— 13 —
DETAIL SYMBOL	DETAIL NUMBER	— 1 —
	SHEET NUMBER	— 13 —



CLIENT  
**CITRUS COUNTY, FLORIDA  
 DEPARTMENT OF  
 TECHNICAL SERVICES**

PROJECT  
**CITRUS COUNTY  
 CENTRAL SANITARY LANDFILL  
 CONSTRUCTION PERMIT PLANS**

TASK  
**LANDFILL PHASING PLAN  
 PHASE 5**

ORIGINAL SEPT 1988

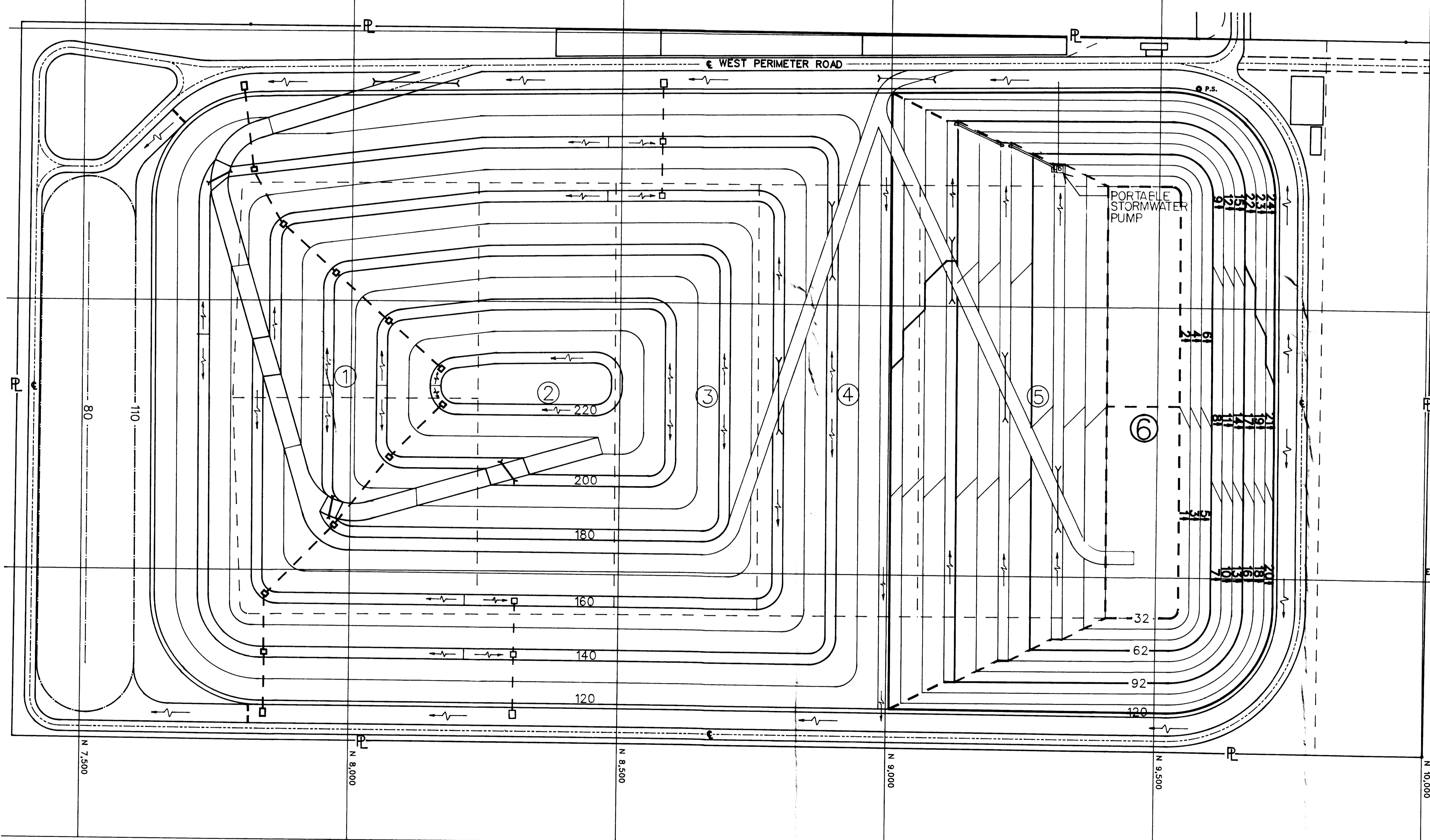
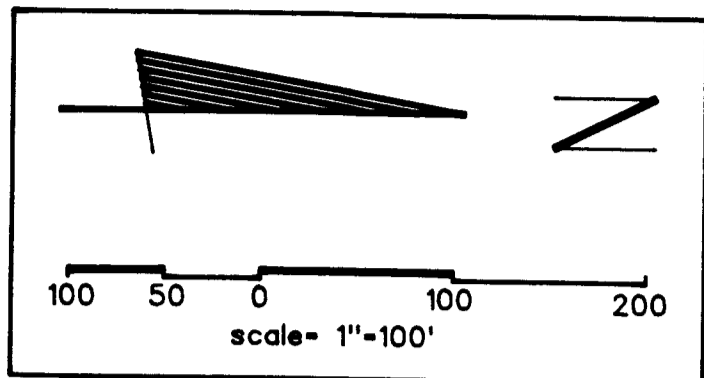
REVISIONS:

1	
2	
3	
4	
5	
6	
7	
8	
9	
10	
11	
12	

JOB NO. 22-08111  
 DRAWN *SS*  
 DESIGNED *TI*  
 CHECKED *SBL*  
 QC *DED*

NOT VALID FOR CONSTRUCTION  
 UNLESS SIGNED IN THIS BLOCK


**SHEET 13 / 26**



**NOTE:**  
 ○ INACTIVE PHASE NUMBER.  
 ● ACTIVE PHASE NUMBER.  
 8↑ LIFT NUMBER AND DIRECTION OF FILLING.

**LEGEND**

FIELD INVESTIGATION BORINGS	● P3	● B3
PROPERTY LINE	— P	
FINAL CONTOUR	— 30	
EXISTING CONTOUR	--- 20	
TRAPEZOIDAL DITCH BOTTOM	—	
SWALE CENTERLINE	—	
FENCE AND GATE	— X — X	
PERIMETER ROAD & CENTERLINE	— P —	
PERMANENT/TEMPORARY RAMP	—	
BLDG. & STRUCTURES (EXISTING/PROPOSED)	—	
PIPE CULVERTS	—	
LEACHATE COLLECTION PIPE	—	
SOLID LEACHATE PIPE	—	
PERFORATED LEACHATE PIPE	—	
MONITOR WELL, LANDFILL GAS WELL	○ MW2	
STORMWATER INLETS & CULVERTS	—	
MANHOLE & PUMP STATION	○ M.H.	● P.S.
HIGH POINT INVERT ELEVATION	X H.P. EL. 24.5'	
LOW POINT INVERT ELEVATION	X L.P. EL. 22.5'	
INVERT ELEVATION	X EL. 48.0'	
SECTION SYMBOL	SECTION LETTER	—
DETAIL SYMBOL	DETAIL NUMBER	—



CLIENT  
**CITRUS COUNTY, FLORIDA**  
 DEPARTMENT OF  
 TECHNICAL SERVICES

PROJECT  
**CITRUS COUNTY**  
 CENTRAL SANITARY LANDFILL  
 CONSTRUCTION PERMIT PLANS

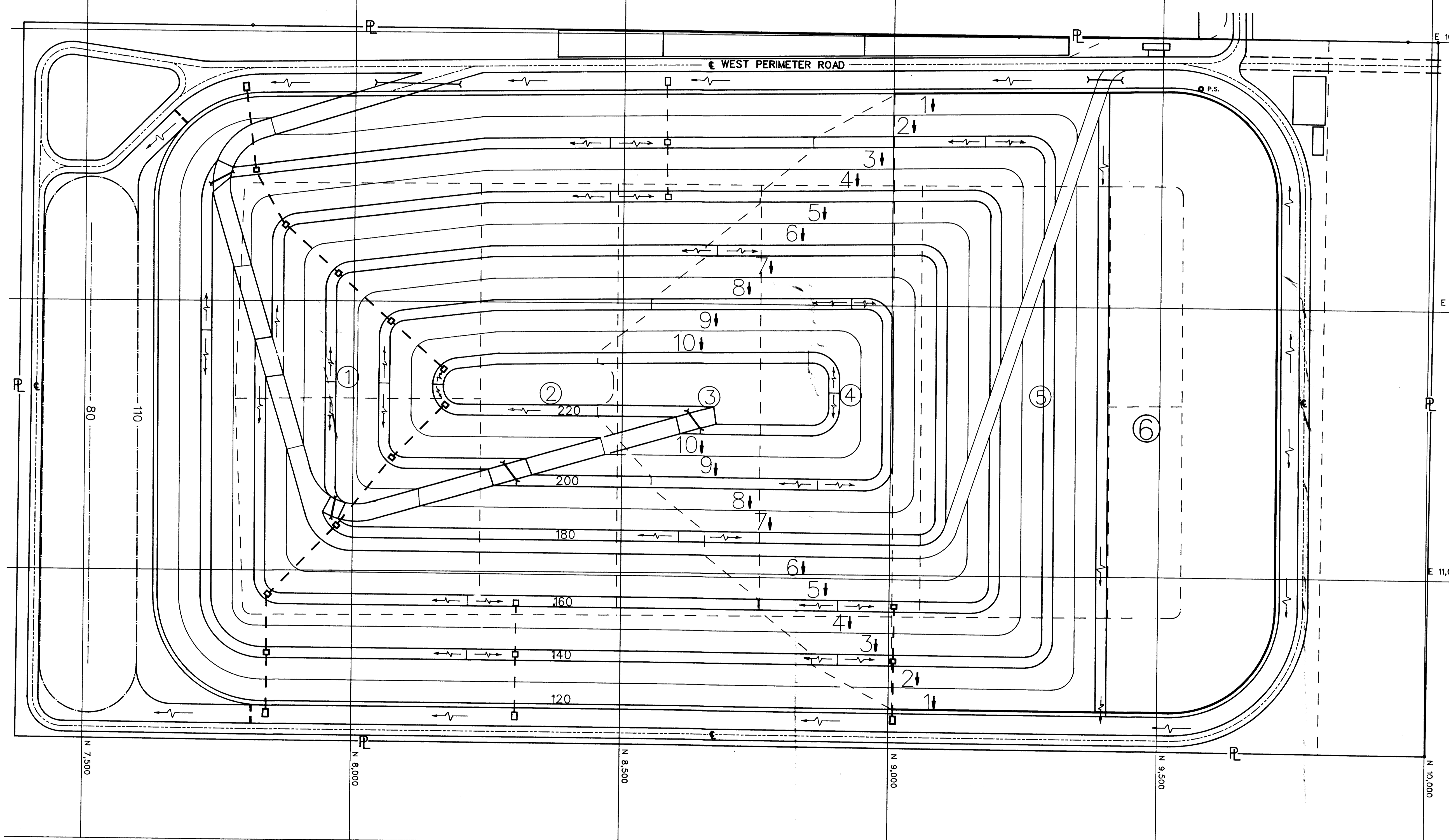
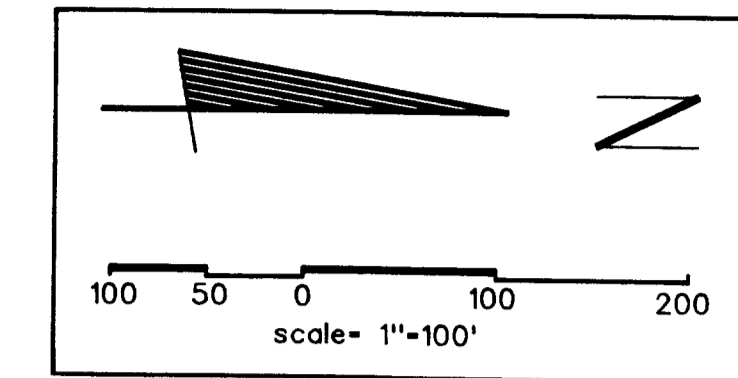
TASK  
**LANDFILL PHASING PLAN**  
 PHASE 6A

ORIGINAL SEPT 1988

REVISIONS:	6
1	7
2	8
3	9
4	10
5	11
	12

NOT VALID FOR CONSTRUCTION  
 UNLESS SIGNED IN THIS BLOCK


JOB NO. 22-08111  
 DRAWN *SS*  
 DESIGNED *II*  
 CHECKED *SBL*  
 QC *DED*



**NOTE:**  
 ○ INACTIVE PHASE NUMBER.  
 ● ACTIVE PHASE NUMBER.  
 8↑ LIFT NUMBER AND DIRECTION OF FILLING.

**LEGEND**

FIELD INVESTIGATION BORINGS	○ P3	○ B3
PROPERTY LINE	— P —	
FINAL CONTOUR	— 30 —	
EXISTING CONTOUR	— 20 —	
TRAPEZOIDAL DITCH BOTTOM	— — — —	
SWALE CENTERLINE	— — — —	
FENCE AND GATE	— X — X —	
PERIMETER ROAD & CENTERLINE	— P —	
PERMANENT/TEMPORARY RAMP	— — — —	
BLDG. & STRUCTURES (EXISTING/PROPOSED)	— — — —	
PIPE CULVERTS	— — — —	
LEACHATE COLLECTION PIPE	— — — —	
SOLID LEACHATE PIPE	— — — —	
PERFORATED LEACHATE PIPE	— — — —	
MONITOR WELL, LANDFILL GAS WELL	○ MW2	
STORMWATER INLETS & CULVERTS	— — — —	
MANHOLE & PUMP STATION	○ M.H.	○ P.S.
HIGH POINT INVERT ELEVATION	X H.P. EL. 24.5'	
LOW POINT INVERT ELEVATION	X L.P. EL. 22.5'	
INVERT ELEVATION	X EL. 45.0'	
SECTION SYMBOL	SECTION LETTER	①
DETAIL SYMBOL	SHEET NUMBER	6
	DETAIL NUMBER	1
	SHEET NUMBER	15



CLIENT  
**CITRUS COUNTY, FLORIDA**  
 DEPARTMENT OF  
**TECHNICAL SERVICES**

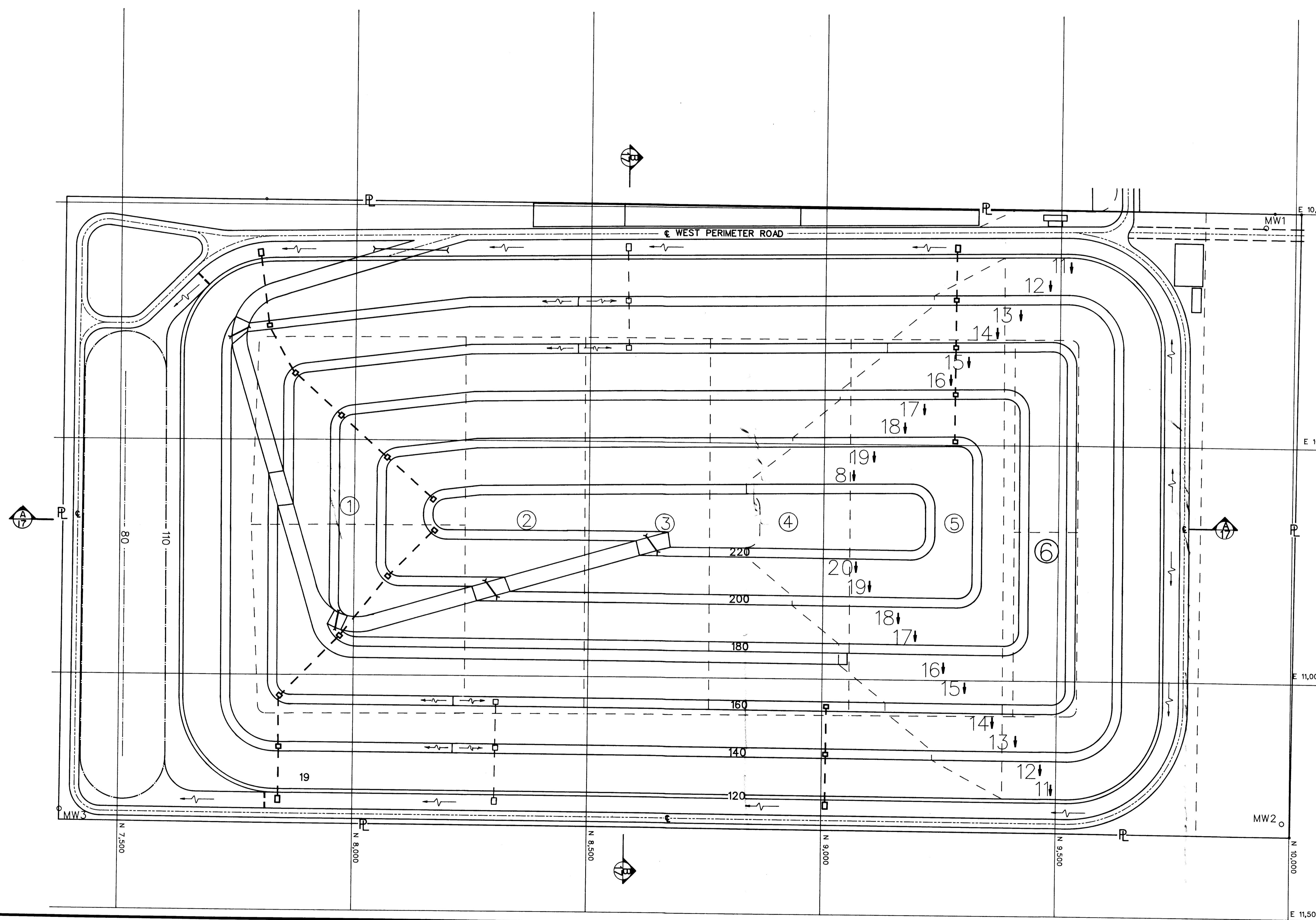
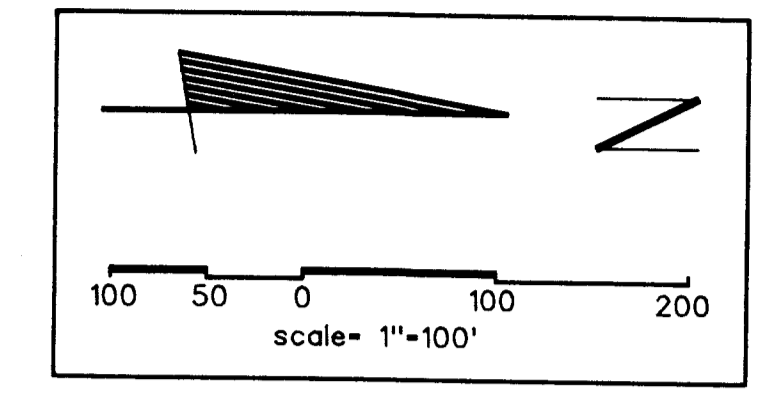
PROJECT  
**CITRUS COUNTY**  
 CENTRAL SANITARY LANDFILL  
 CONSTRUCTION PERMIT PLANS

TASK  
**LANDFILL PHASING PLAN**  
**PHASE 6B**

ORIGINAL SEPT 1988  
 REVISIONS:  
 1 \_\_\_\_\_  
 2 \_\_\_\_\_  
 3 \_\_\_\_\_  
 4 \_\_\_\_\_  
 5 \_\_\_\_\_

6 \_\_\_\_\_  
 7 \_\_\_\_\_  
 8 \_\_\_\_\_  
 9 \_\_\_\_\_  
 10 \_\_\_\_\_  
 11 \_\_\_\_\_  
 12 \_\_\_\_\_


JOB NO. 22-08111  
 DRAWN *J.T.T.*  
 DESIGNED *J.T.T.*  
 CHECKED *S.B.L.*  
 QC *DEP.*  
 NOT VALID FOR CONSTRUCTION  
 UNLESS SIGNED IN THIS BLOCK  
**SHEET 15 / 26**



**NOTE:**  
 ○ INACTIVE PHASE NUMBER.  
 ⊙ ACTIVE PHASE NUMBER.  
 8↑ LIFT NUMBER AND DIRECTION OF FILLING.

**LEGEND**

FIELD INVESTIGATION BORINGS	⊙ P3	⊙ B3
PROPERTY LINE	— P	—
FINAL CONTOUR	— 30	—
EXISTING CONTOUR	— 20	—
TRAPEZOIDAL DITCH BOTTOM	—	—
SWALE CENTERLINE	—	—
FENCE AND GATE	— X — X	—
PERIMETER ROAD & CENTERLINE	—	—
PERMANENT/TEMPORARY RAMP	—	—
BLDG. & STRUCTURES (EXISTING/PROPOSED)	—	—
PIPE CULVERTS	—	—
LEACHATE COLLECTION PIPE	—	—
SOLID LEACHATE PIPE	—	—
PERFORATED LEACHATE PIPE	—	—
MONITOR WELL, LANDFILL GAS WELL	○ MW2	—
STORMWATER INLETS & CULVERTS	—	—
MANHOLE & PUMP STATION	○ M.H.	○ P.S.
HIGH POINT INVERT ELEVATION	X H.P. EL. 24.5'	—
LOW POINT INVERT ELEVATION	X L.P. EL. 22.5'	—
INVERT ELEVATION	X EL. 45.0'	—
SECTION SYMBOL	SECTION LETTER	—
DETAIL SYMBOL	DETAIL NUMBER	—



CLIENT  
**CITRUS COUNTY, FLORIDA**  
 DEPARTMENT OF  
**TECHNICAL SERVICES**

PROJECT  
**CITRUS COUNTY**  
 CENTRAL SANITARY LANDFILL  
 CONSTRUCTION PERMIT PLANS

TASK  
**LANDFILL PHASING PLAN**  
**PHASE 6C**

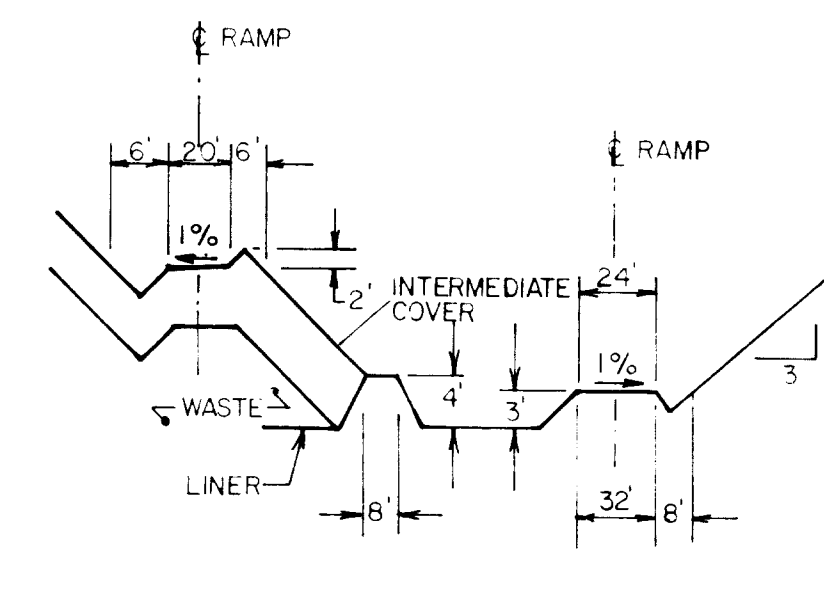
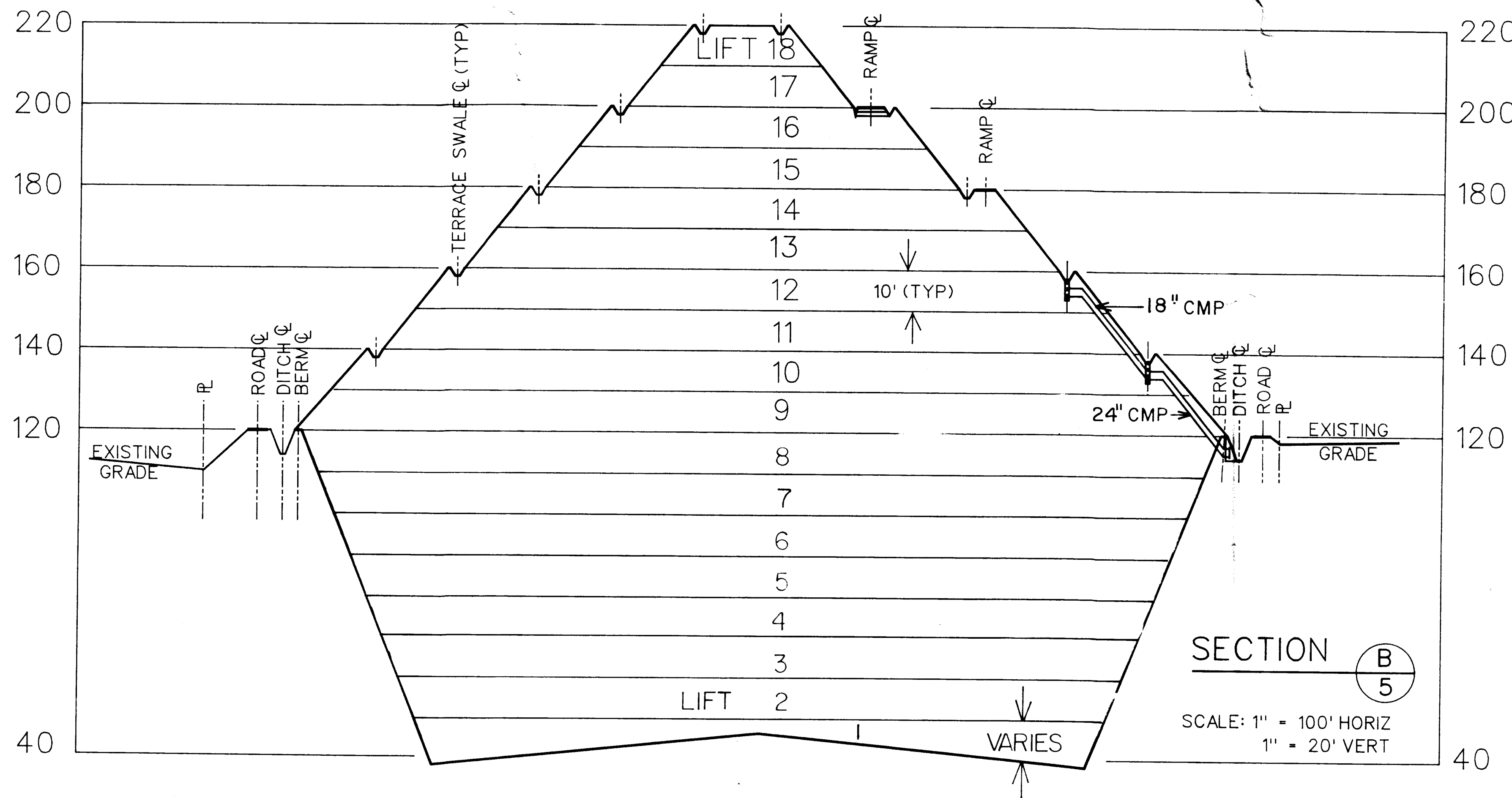
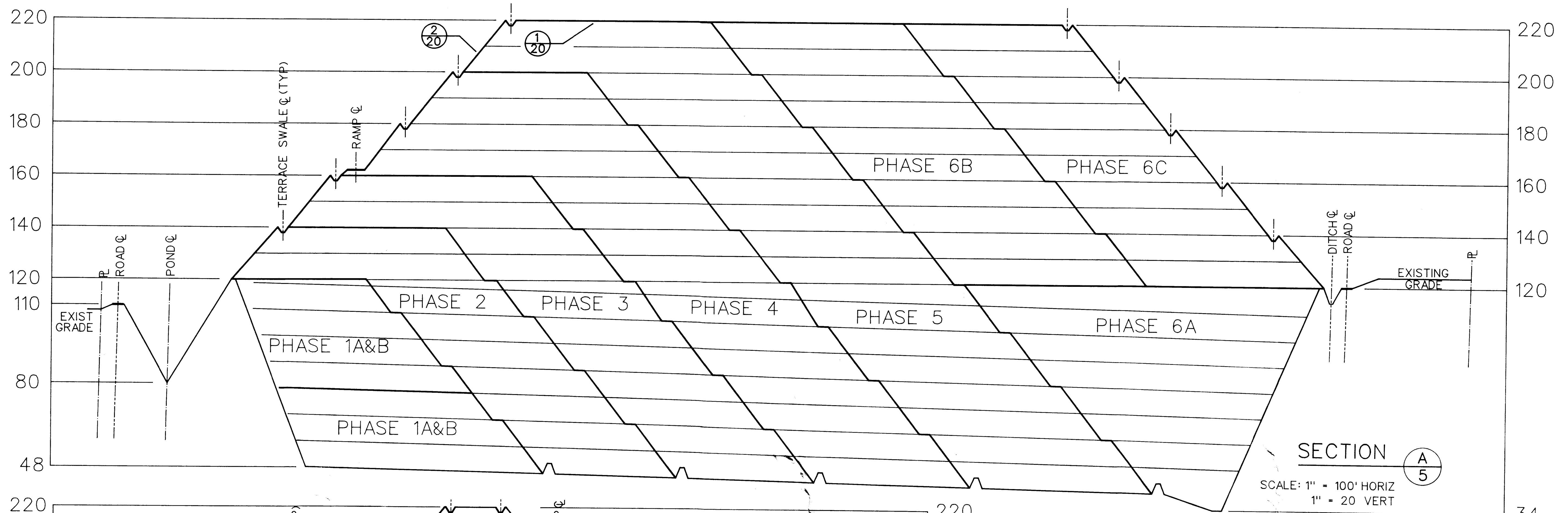
ORIGINAL	SEPT 1988	6
REVISIONS:		7
1		8
2		9
3		10
4		11
5		12

JOB NO. 22081.11
DRAWN <i>J.J.B.</i>
DESIGNED <i>T.T.</i>
CHECKED <i>S.B.L.</i>
QC <i>DED</i>

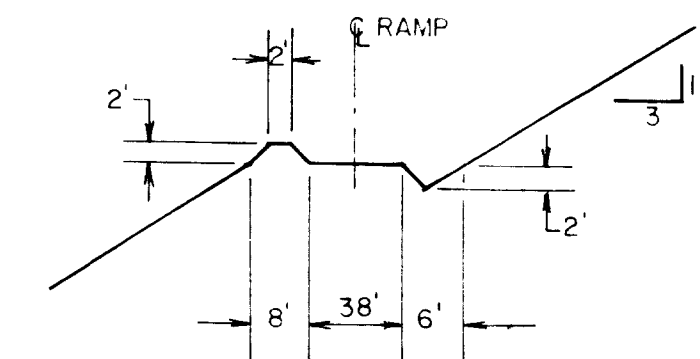
NOT VALID FOR CONSTRUCTION  
 UNLESS SIGNED IN THIS BLOCK

**SHEET 16/26**






SECTION H  
TYPICAL (N.T.S.)



SECTION G  
TYPICAL (N.T.S.)



CLIENT  
**CITRUS COUNTY, FLORIDA**  
DEPARTMENT OF  
TECHNICAL SERVICES

PROJECT  
**CITRUS COUNTY**  
CENTRAL SANITARY LANDFILL  
CONSTRUCTION PERMIT PLANS

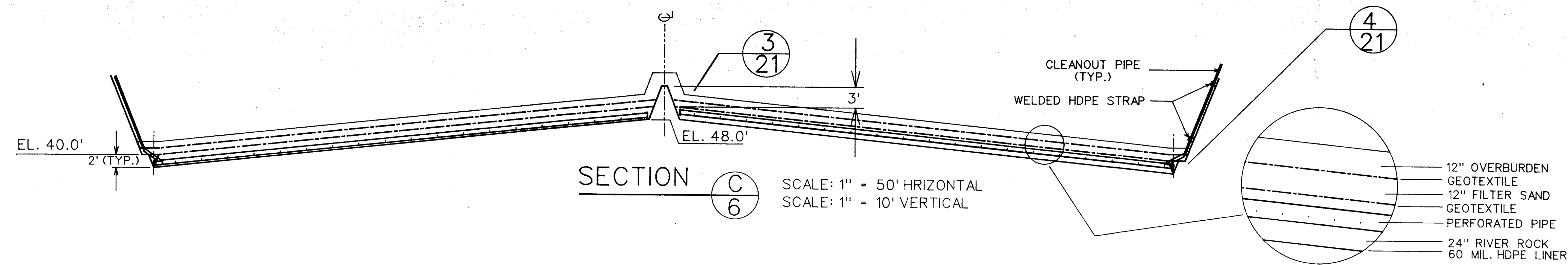
TASK  
**SECTIONS**

ORIGINAL SEPT 1988  
REVISIONS:  
1 \_\_\_\_\_  
2 \_\_\_\_\_  
3 \_\_\_\_\_  
4 \_\_\_\_\_  
5 \_\_\_\_\_

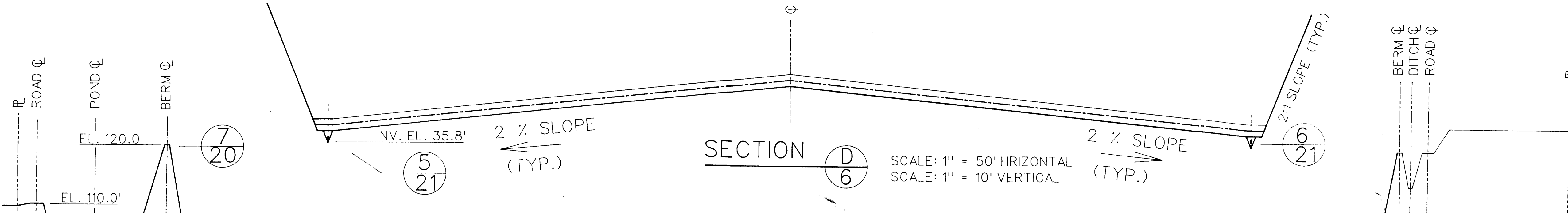
6 \_\_\_\_\_  
7 \_\_\_\_\_  
8 \_\_\_\_\_  
9 \_\_\_\_\_  
10 \_\_\_\_\_  
11 \_\_\_\_\_  
12 \_\_\_\_\_

NOT VALID FOR CONSTRUCTION  
UNLESS SIGNED IN THIS BLOCK

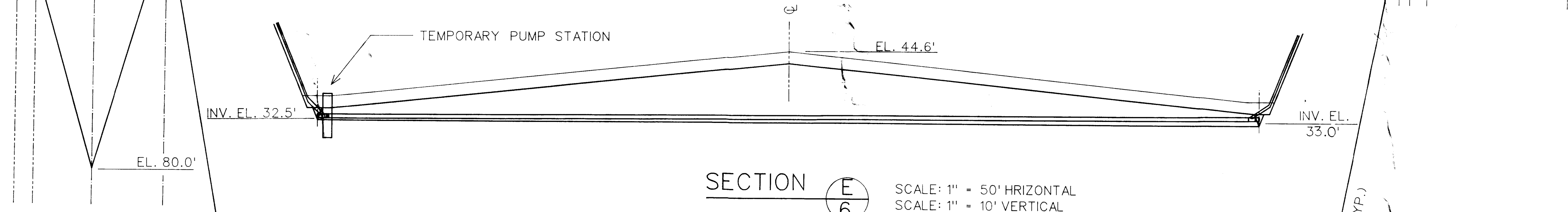
JOB NO. 22-08111  
DRAWN JJK  
DESIGNED DS  
CHECKED TIF  
QC SBL  
**SHEET 17 / 26**



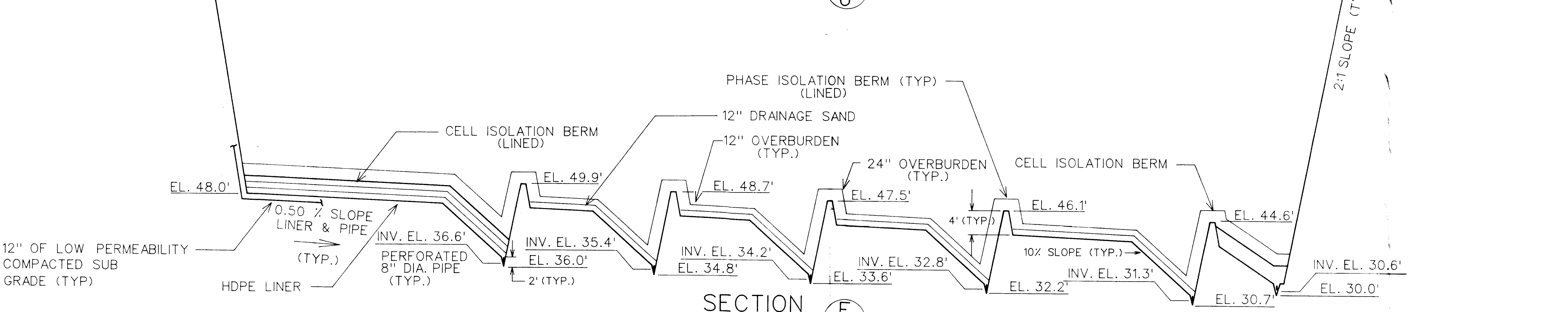
SECTION C  
SCALE: 1" = 50' HORIZONTAL  
SCALE: 1" = 10' VERTICAL




SECTION D  
SCALE: 1" = 50' HORIZONTAL  
SCALE: 1" = 10' VERTICAL



SECTION E  
SCALE: 1" = 50' HORIZONTAL  
SCALE: 1" = 10' VERTICAL



SECTION F  
SCALE: 1" = 100' HORIZONTAL  
SCALE: 1" = 10' VERTICAL



CLIENT  
**CITRUS COUNTY, FLORIDA  
DEPARTMENT OF  
TECHNICAL SERVICES**

PROJECT  
**CITRUS COUNTY  
CENTRAL SANITARY LANDFILL  
CONSTRUCTION PERMIT PLANS**

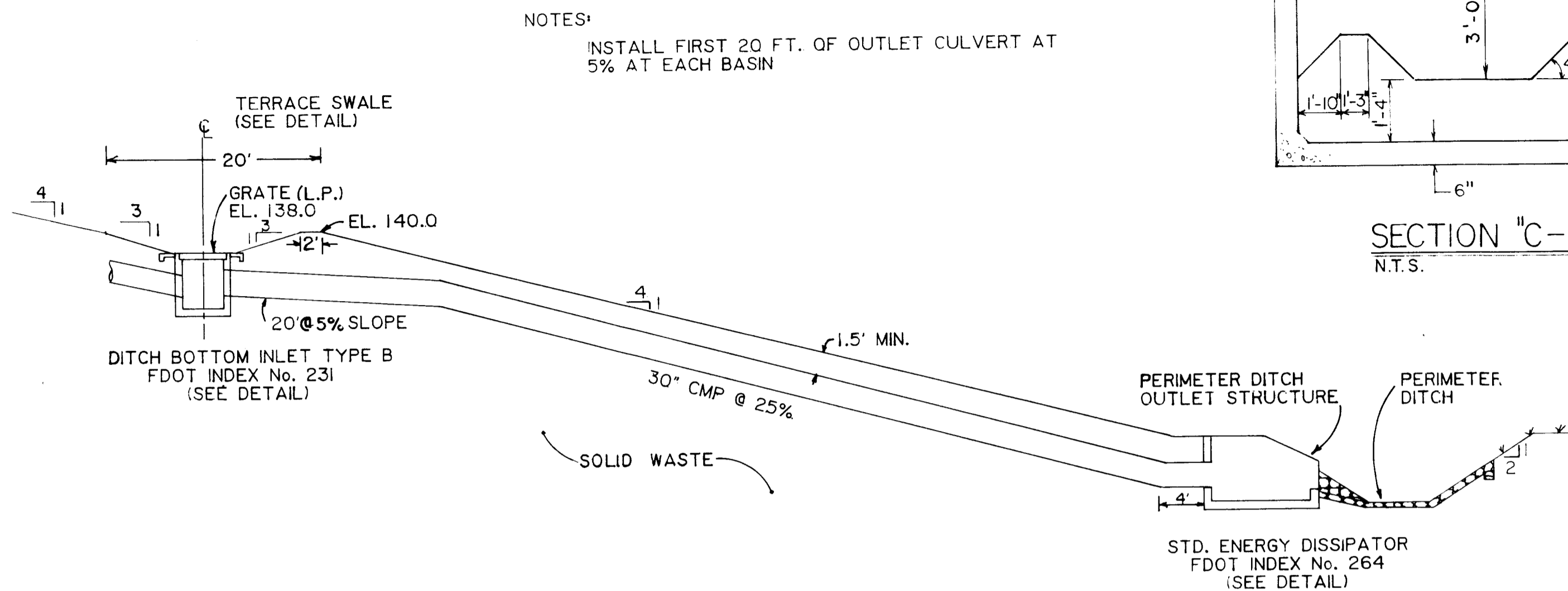
TASK  
**SECTIONS**

ORIGINAL	SEPT. 88
REVISIONS:	
1	
2	
3	
4	
5	

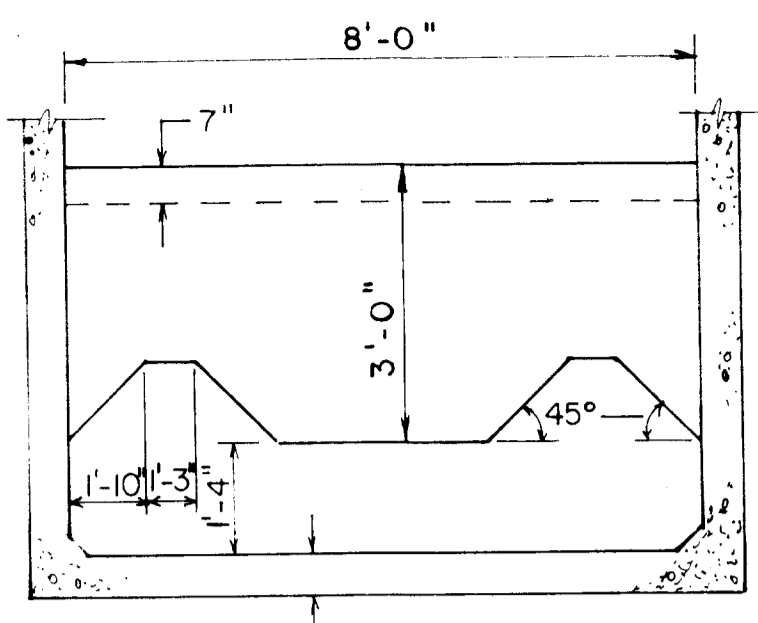
6	
7	
8	
9	
10	
11	
12	

JOB NO. 22-0811  
DRAWN *DS*  
DESIGNED *DS*  
CHECKED *TT*  
QC *9BL*  
**SHEET 18 / 26**

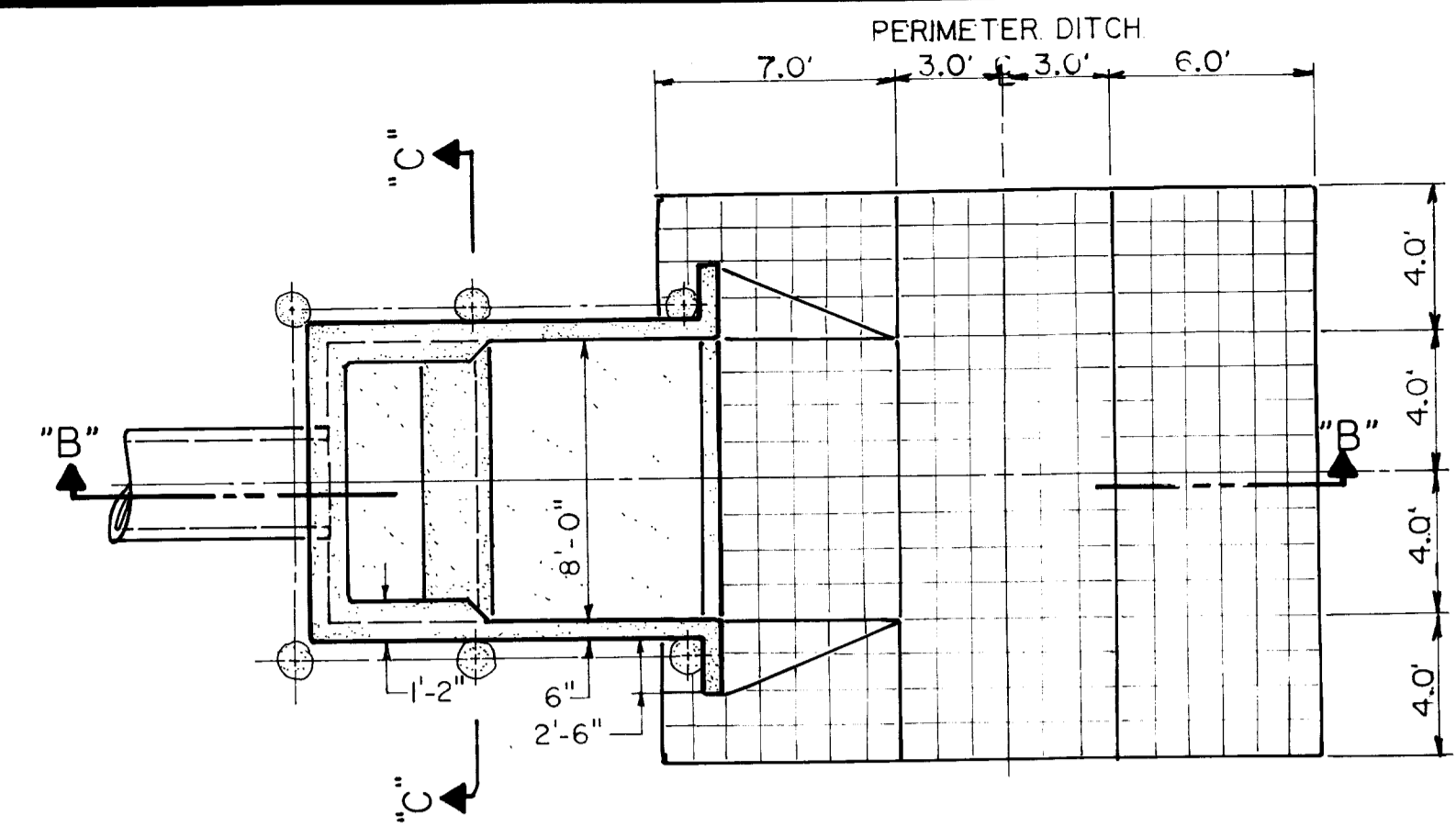
NOT VALID FOR CONSTRUCTION  
UNLESS SIGNED IN THIS BLOCK



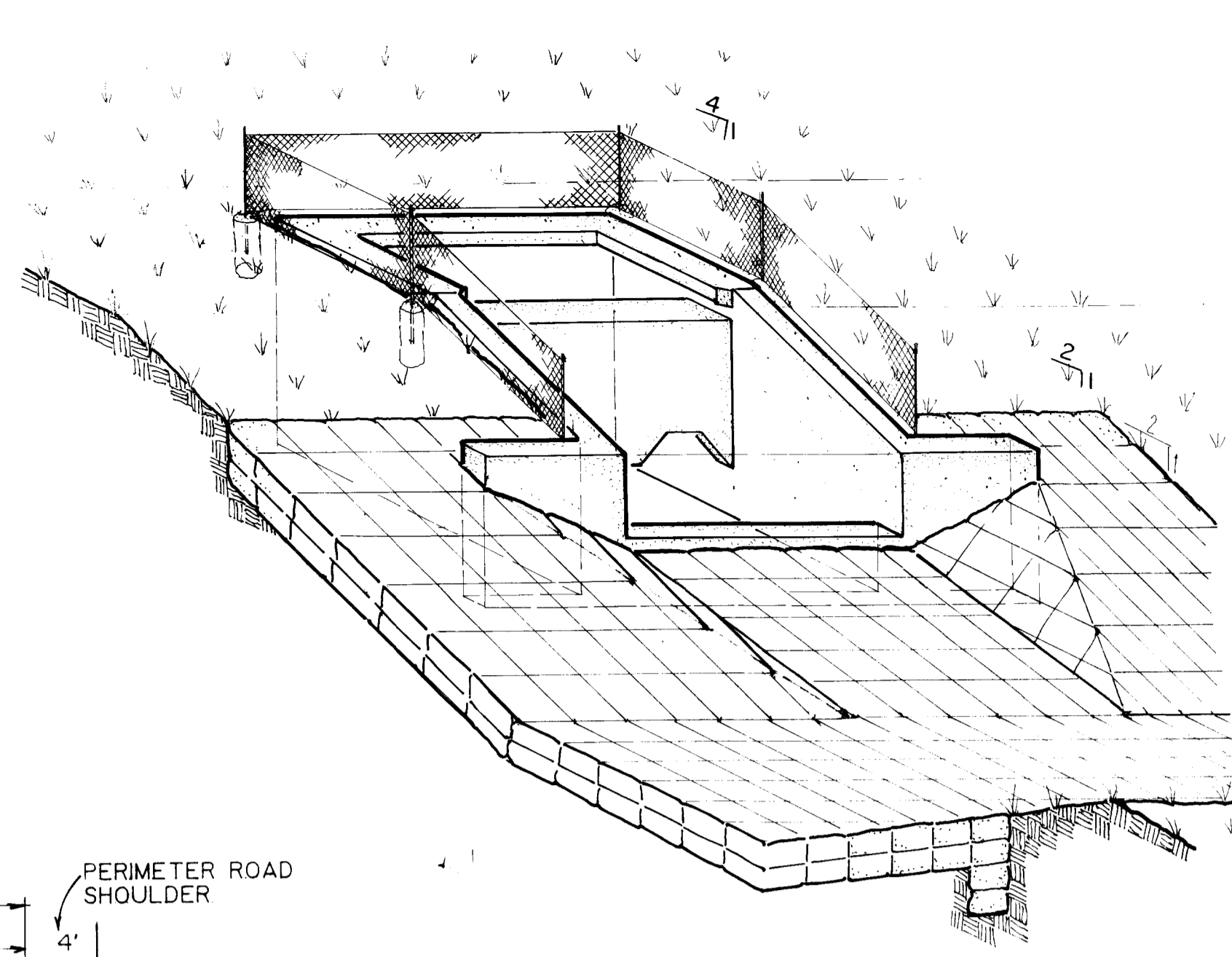
**TERRACE SPILLWAY SECTION**  
SCALE: 1"=10'



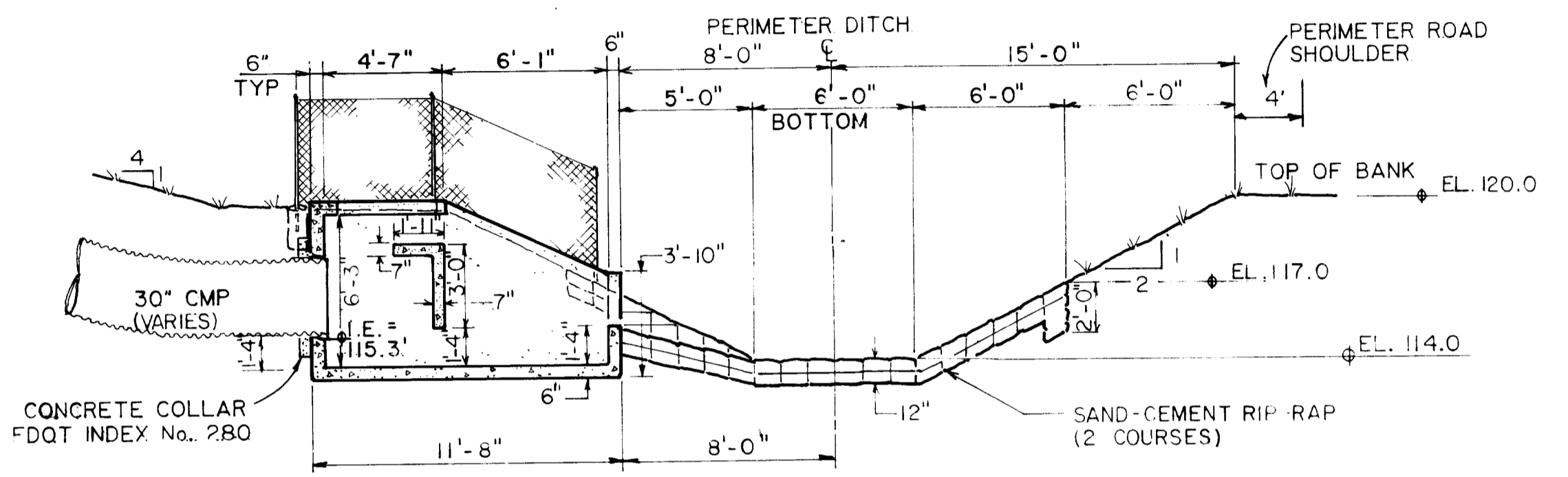
**SECTION "C-C"**  
N.T.S.



**PLAN VIEW**



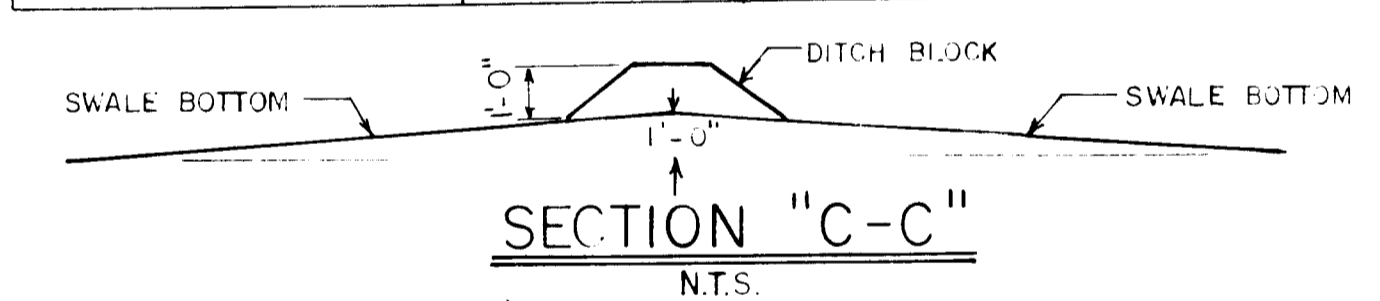
**DETAIL PERIMETER DITCH OUTLET STRUCTURE**  
N.T.S.



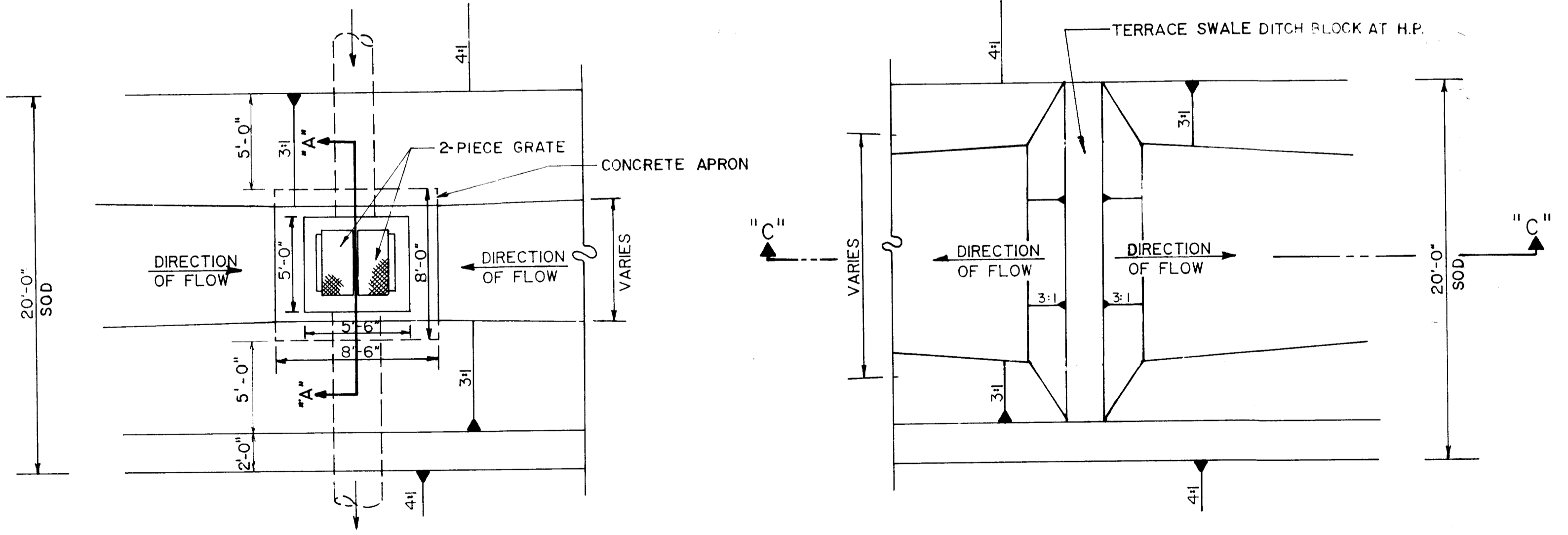
**SECTION "B-B"**  
SCALE: 1"=5'

- NOTES:
- TERRACE SWALE SHOWN IS TYPICAL FOR ALL ELEVATIONS
  - SEE CONSTRUCTION SCHEDULE THIS SHEET
  - SWALE L.P. CORRESPONDS TO INLET GRATE ELEVATION

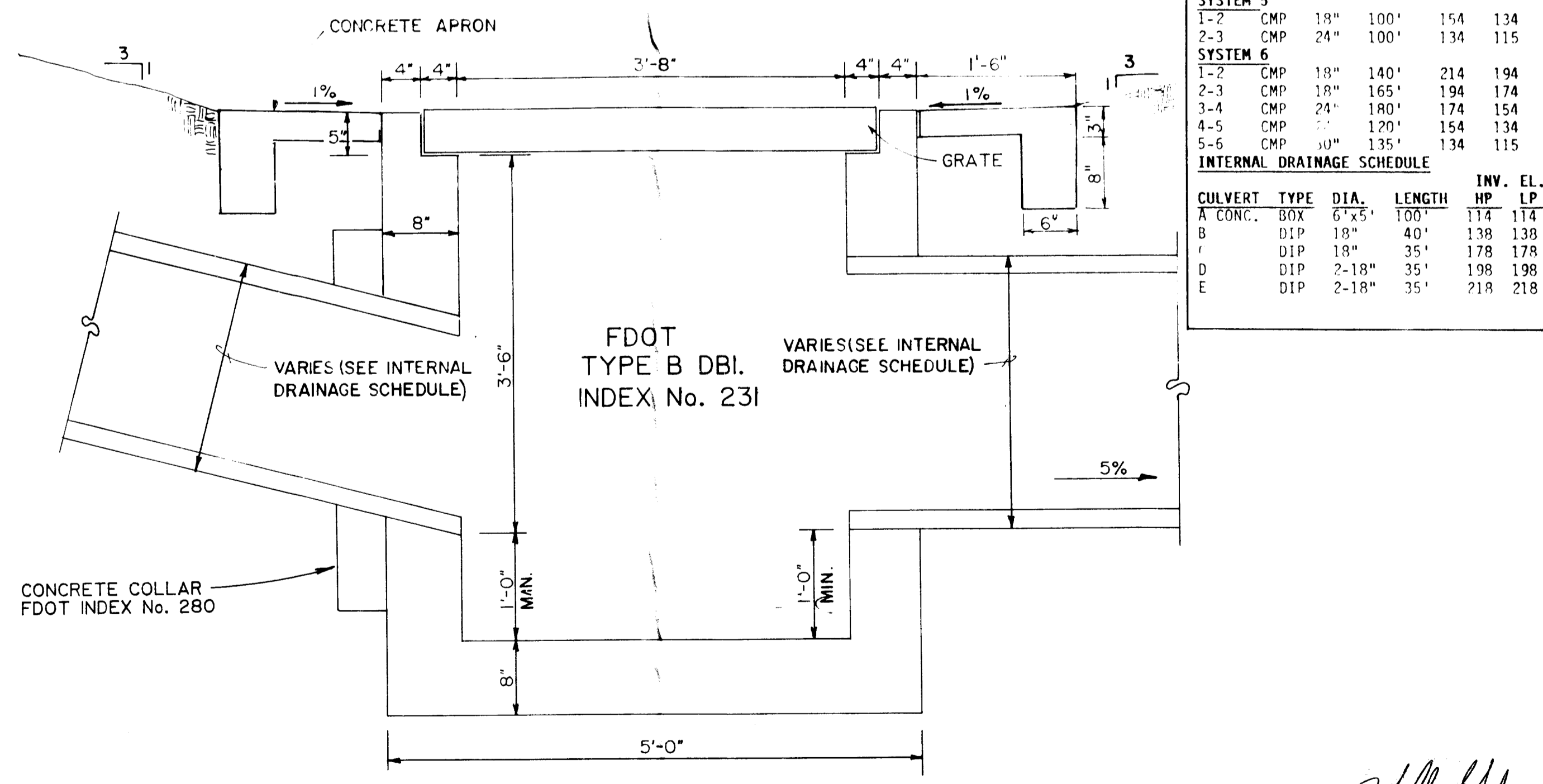
TERRACE SWALE CONSTRUCTION SCHEDULE		
TERRACE ELEVATION	SWALE L.P.	SWALE H.P.
220	218	219
200	198	199
180	178	179
160	158	159
140	138	139



**SECTION "C-C"**  
N.T.S.




**TERRACE SWALE INLET DETAIL**  
SCALE: 1"=5'



**TERRACE SWALE INLET ("A-A")**  
SCALE: 1"=1'

INTERNAL DRAINAGE SCHEDULE				
SYSTEM 1				
PIPE	TYPE	DIA.	LENGTH	INV. EL.
1-2	CMP	18"	135'	214
2-3	CMP	18"	135'	194
3-4	CMP	24"	135'	174
4-5	CMP	24"	115'	154
5-6	CMP	30"	150'	134
SYSTEM 2				
1-2	CMP	18"	100'	154
2-3	CMP	24"	100'	134
SYSTEM 3				
1-2	CMP	18"	100'	194
2-3	CMP	24"	100'	174
3-4	CMP	24"	100'	154
4-5	CMP	30"	100'	134
SYSTEM 4				
1-2	CMP	18"	125'	174
2-3	CMP	24"	100'	154
3-4	CMP	30"	100'	134
SYSTEM 5				
1-2	CMP	18"	100'	154
2-3	CMP	24"	100'	134
SYSTEM 6				
1-2	CMP	18"	140'	214
2-3	CMP	18"	165'	194
3-4	CMP	24"	180'	174
4-5	CMP	30"	120'	154
5-6	CMP	40"	135'	134
INTERNAL DRAINAGE SCHEDULE				
CULVERT	TYPE	DIA.	LENGTH	INV. EL.
A	CONC. BOX	6"x5"	100'	114
B	DIP	18"	40'	138
C	DIP	18"	35'	178
D	DIP	2-18"	35'	198
E	DIP	2-18"	35'	218



CLIENT	PROJECT	TASK	ORIGINAL REVISIONS:	JOB NO. 22-081.50
CITRUS COUNTY, FLORIDA DEPARTMENT OF TECHNICAL SERVICES	CITRUS COUNTY CENTRAL SANITARY LANDFILL CONSTRUCTION PERMIT PLANS	SECTIONS/DETAILS SURFACE WATER MANAGEMENT FACILITIES	6 _____ 7 _____ 8 _____ 9 _____ 10 _____ 11 _____ 12 _____	DRAWN: DKW DESIGNED: RED CHECKED: RED QC: MGT SHEET 19 / 26

NOT VALID FOR CONSTRUCTION UNLESS SIGNED IN THIS BLOCK