TIRE STORAGE AREA SITE PLAN
HARDEE COUNTY LANDFILL



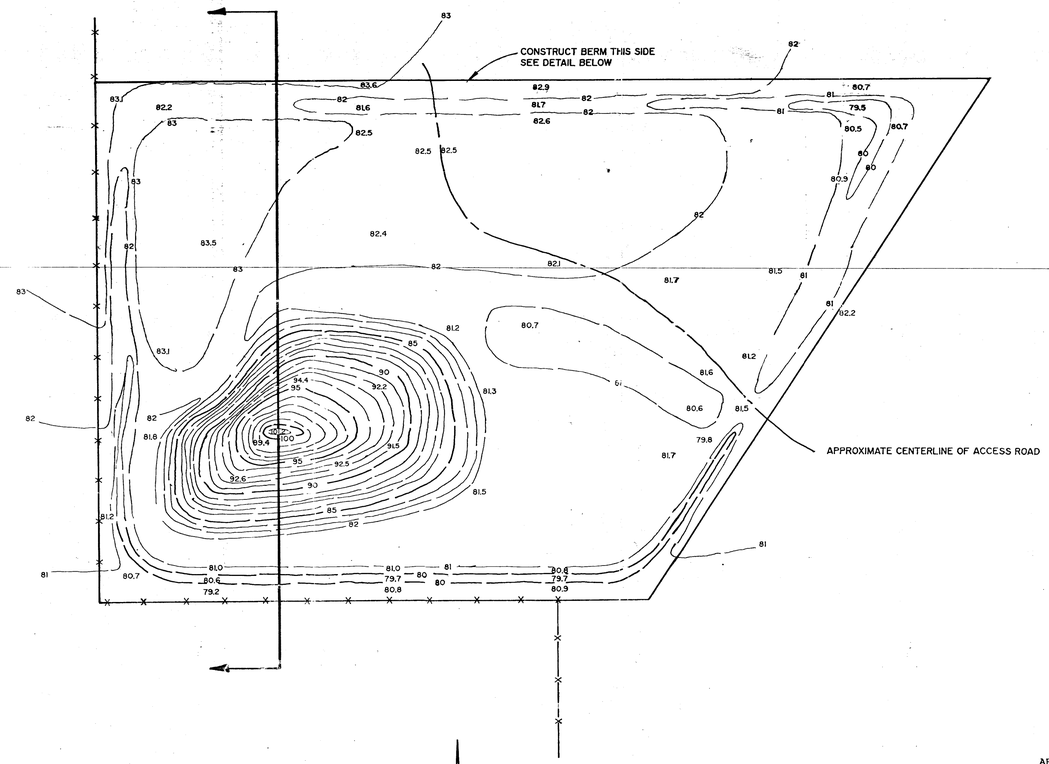

PLAN VIEW

SCALE 1" = 50'

WATER QUALITY CALCULATIONS (1/2" INCH RUNOFF)

AREA OF RUNOFF = 141,000 SQUARE FEET = 3.24 ACRES

3.24 ACRES x (1/2" x 1/12) = .135 ACRE FEET (A.F.)

.135 (A.F.) x 43,560 = 5,881 FEET³ = STORAGE AREA REQUIRED

AVAILABLE STORAGE

1,260' x 40' x 0.5' = 32,400 FEET³ AVAILABLE STORAGE

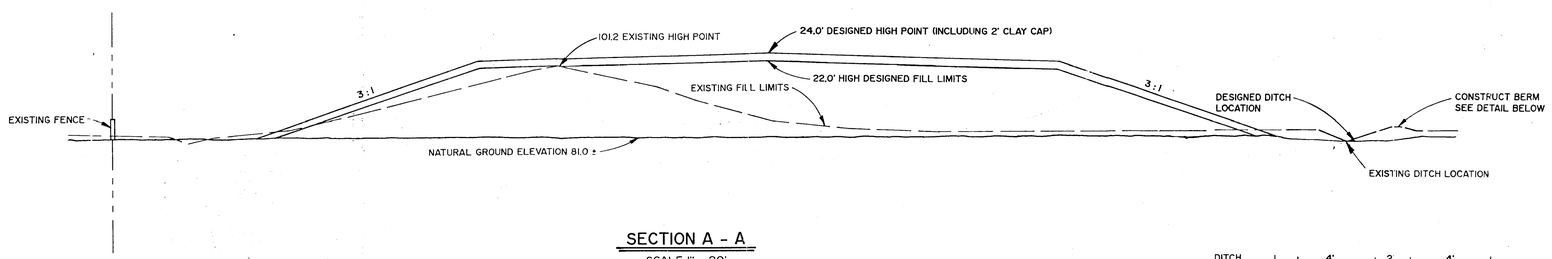

SECTION A - A

SCALE 1" = 20'

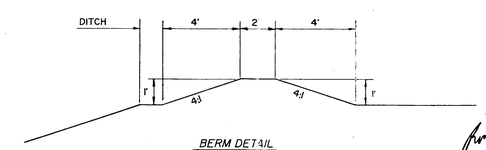

BERM DETAIL

NOT TO SCALE

HARDEE COUNTY PUBLIC WORKS

LANDFILL

CONSTRUCTION AND DEMOLITION DEBRIS SITE

NO	DATE	BY	REVISION DESCRIPTION
1	12-26-91	LSS	ADD WATER QUALITY CALCS.
2	12-26-91	LSS	ADD BERM DETAIL

SIGNED:

NAME:

FL. REG. NO. | DATE:

DRAWN BY: L. SEIBERT | DATE: 5-22-92

CHECKED BY: | DATE:

SURVEY RECORD

FIELD BOOK | PAGE:

LOT: | BLOCK: | UNIT:

SECTION: 35 | TOWNSHIP: 33 S | RANGE: 25 E

PLAT BOOK | PAGE:

COUNTY: HARDEE COUNTY, FLORIDA

CLIENT NAME: HARDEE COUNTY PUBLIC WORKS

PROJECT SHORT TITLE: SITE TOPO

PLAN | SHEET

DATE: 5-22-92

PROJECT NUMBER: 06-0737-92

OF


26
25
35
36
One Mile Radius Boundary
HARDEE COUNTY LANDFILL
NOTE: Within one (01) mile radius of the Landfill, all zoning is A-1 (Agriculture) and the Future Land Use Category is Agriculture.
HARDEE COUNTY CLASS I LANDFILL
PERMIT APPLICATION
Class I Permit Area
Residences (each residence has private water well system)
NOTE: No public water well systems within one (01) mile radius of Class I
ATTACHMENT 2