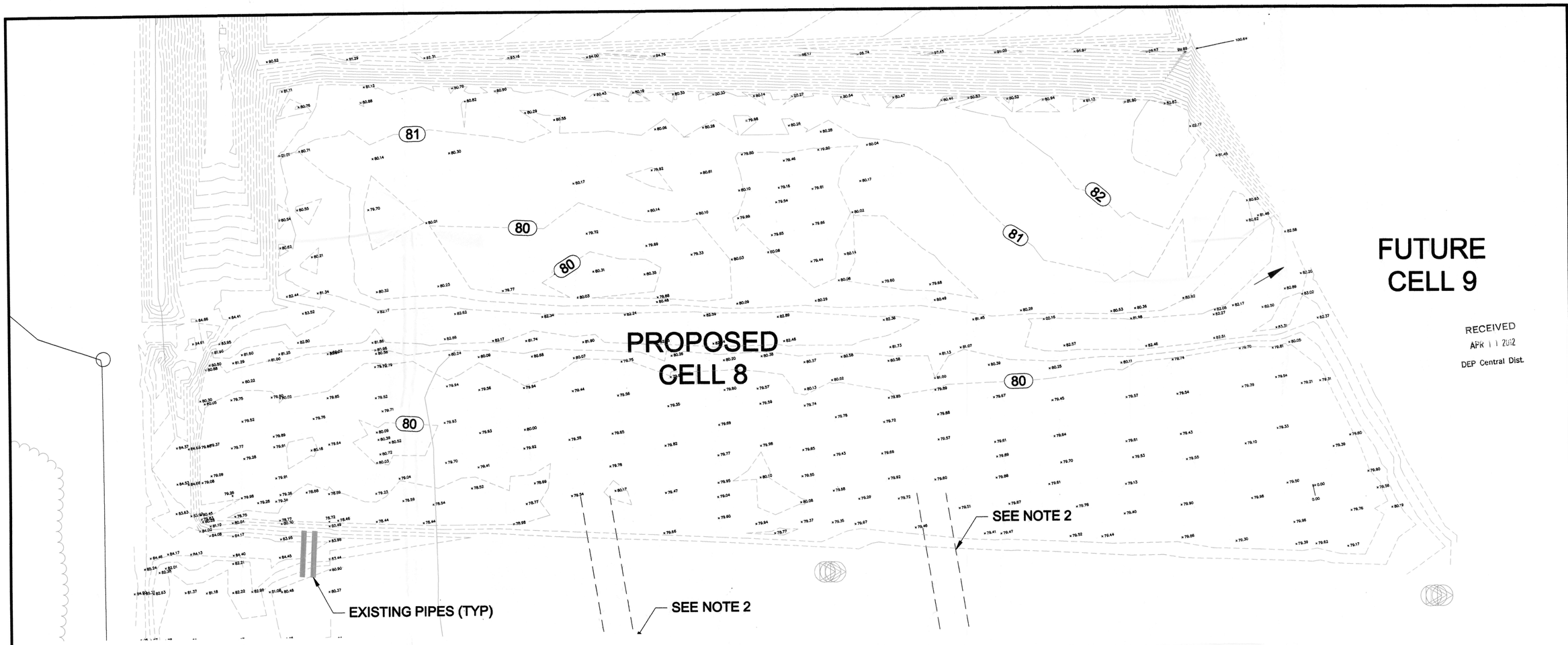

RECEIVED
APR 11 2012
DEP Central Dist.

LEGEND:

NO.	NUMBER
ELEV.	ELEVATION
x 73.35	EXISTING SPOT ELEVATION
LB	LICENCE BUSINESS
95	EXISTING CONTOUR (5 FOOT INTERVAL)
	EXITING CONTOUR (1 FOOT INTERVAL)
	EXISTING LINER MARKER
INV.	INVERT
HDPE	HIGH DENSITY POLYETHYLENE PIPE

GRAPHIC SCALE

0' 50 75 100 150

1 inch = 50 ft.

REVISION	NO.	DATE

THIS SURVEY IS NOT VALID WITHOUT THE SIGNATURE AND ORIGINAL RAISED SEAL OF A FLORIDA LICENSED SURVEYOR AND MAPPER.

Drawn By: DLP
Party Chief: DR
Field Book:
Page:
FILE NAME: 128-erc-jed-pre-topo

PEAVEY
& ASSOCIATES SURVEYING & MAPPING PA
FLORIDA BUSINESS NUMBER 7779
690 ALICE PLACE
BARTOW, FL 33830
PHONE:863-738-4800

CLIENT:
ERC GENERAL CONTRACTOR
890 Carter Road Suite 170
Winter Garden, Fl 34787

PRE-TOPOGRAPHIC SURVEY
CELL 8 CONSTRUCTION
J.E.D. SOLID WASTE MANGEMENT FACILITY
1501 OMNI WAY ST. CLOUD, FL

DEBORAH L. PEAVEY, P.S.M.
FLORIDA REGISTRATION NUMBER 6345
FLORIDA BUSINESS NUMBER 7779

10/20/2011
SURVEY DATE

SCALE	DRAWING NO.
1"=50'	185
PROJECT NO.	SHEET
128	1

AS-BUILT SURVEY

LEGEND:

NO. NUMBER
ELEV. ELEVATION
x 73.35 ASBUILT SPOT ELEVATION – UNSUITABLE
LB LICENCE BUSINESS
(95) DESIGN SUBGRADE CONTOUR (5 FOOT INTERVAL)
DESIGN SUBGRADE CONTOUR (1 FOOT INTERVAL)

GRAPHIC SCALE

0' 40 60 80 120

1 inch = 40 ft.

NO.	DATE	REVISION

THIS SURVEY IS NOT VALID WITHOUT THE SIGNATURE AND ORIGINAL RAISED SEAL OF A FLORIDA LICENSED SURVEYOR AND MAPPER.

Drawn By: DLP
Party Chief: DR
Field Book:
Page:
FILE NAME: 128-erc-jed-cell-unsuitable

PEAVEY & ASSOCIATES SURVEYING & MAPPING PA
FLORIDA BUSINESS NUMBER 7779
600 ALAFIA AVE
BARTOW, FL 33830
PHONE: 863-738-4960

CLIENT:
ERC GENERAL CONTRACTOR
890 Carter Road Suite 170
Winter Garden, Fl 34787

AS-BUILT SURVEY OF UNSUITABLE CELL 8 CONSTRUCTION J.E.D. SOLID WASTE MANGEMENT FACILITY 1501 OMNI WAY ST. CLOUD, FL

DEBORAH L. PEAVEY, P.S.M
FLORIDA REGISTRATION NUMBER 6345
FLORIDA BUSINESS NUMBER 7779

10/10/2012
SURVEY DATE

SCALE	DRAWING NO
1"=40'	218
PROJECT NO.	SHEET
128	

AS-BUILT SURVEY

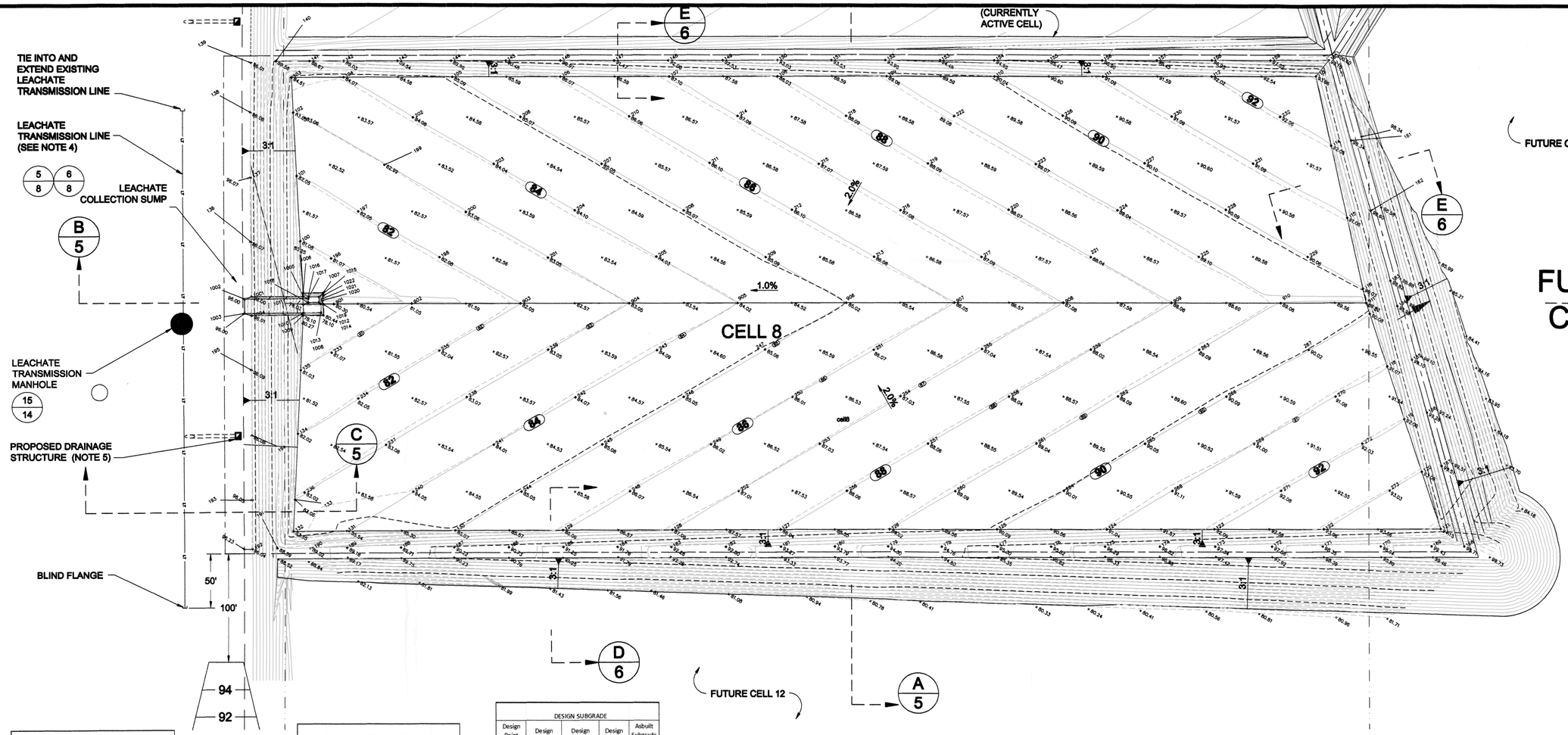

DESIGN SUBGRADE				
Design Point Number	Design Northing	Design Easting	Design Elevation	Asbuilt Subgrade Elevation
100	1354506.36	624015.01	81.00	81.08
101	1354566.77	624011.86	82.00	82.05
102	1354625.02	624008.83	83.00	83.05
103	1354657.23	624007.15	83.52	83.59
104	1354657.32	624055.01	84.00	84.07
105	1354657.49	624155.19	85.00	85.09
106	1354657.67	624254.99	86.00	86.07
107	1354657.85	624355.12	87.00	87.10
108	1354658.03	624454.96	88.00	88.03
109	1354658.20	624555.38	89.00	89.06
110	1354658.38	624654.94	90.00	90.04
111	1354658.56	624754.95	91.00	91.09
112	1354658.73	624854.92	92.00	92.02
113	1354658.90	624950.87	92.96	93.06
114	1354595.46	624964.94	92.00	92.05
115	1354528.69	624979.80	91.00	91.06
116	1354463.18	624994.38	90.00	90.03
117	1354439.52	625000.75	90.00	90.08
118	1354391.08	625016.91	91.00	91.07
119	1354342.66	625033.06	92.00	92.00
120	1354293.94	625049.32	93.00	93.06
121	1354241.45	625066.83	94.09	94.15
122	1354241.19	624958.30	93.00	93.06
123	1354240.96	624857.60	92.00	92.09
124	1354240.73	624758.53	91.00	91.04
125	1354240.49	624657.38	90.00	90.09
126	1354240.26	624557.92	89.00	89.02
127	1354240.03	624457.17	88.00	88.04
128	1354239.80	624357.49	87.00	87.08
129	1354239.56	624256.95	86.00	86.06
130	1354239.33	624157.42	85.00	85.07
131	1354239.10	624056.74	84.00	84.10
132	1354238.98	624007.89	83.51	83.55
133	1354268.19	624009.31	83.00	83.06
134	1354328.91	624012.27	82.00	82.02
135	1354387.19	624015.11	81.00	81.03
136	1354505.82	623961.97	96.00	96.07
137	1354565.47	623961.87	96.00	96.07
138	1354625.07	623961.76	96.00	96.08
139	1354670.79	623961.69	96.00	96.01
140	1354672.08	623992.68	88.33	88.42
141	1354672.13	624023.76	88.64	88.67
142	1354672.18	624055.11	88.96	89.03
143	1354672.27	624104.51	89.45	89.54
144	1354672.35	624154.19	89.94	89.96
145	1354672.44	624204.56	90.45	90.48
146	1354672.53	624255.02	90.95	90.97
147	1354672.61	624304.51	91.45	91.47
148	1354672.69	624354.30	91.94	92.00
149	1354672.78	624404.55	92.44	92.53

DESIGN SUBGRADE				
Design Point Number	Design Northing	Design Easting	Design Elevation	Asbuilt Subgrade Elevation
150	1354672.87	624454.87	92.95	93.03
151	1354672.95	624504.55	93.44	93.53
152	1354673.04	624554.26	93.94	93.98
153	1354673.12	624604.79	94.44	94.49
154	1354673.21	624654.79	94.94	94.98
155	1354673.29	624704.66	95.44	95.47
156	1354673.38	624754.23	95.93	95.96
157	1354673.46	624804.51	96.43	96.45
158	1354673.55	624855.13	96.94	96.95
159	1354673.64	624909.28	97.48	97.52
160	1354673.73	624962.72	98.01	98.10
161	1354600.39	624983.29	98.33	98.34
162	1354535.36	625001.54	98.57	98.60
163	1354470.03	625019.86	98.80	98.82
164	1354446.50	625026.47	98.88	98.99
165	1354397.72	625040.15	99.06	99.10
166	1354348.41	625053.98	99.23	99.26
167	1354299.54	625067.69	99.41	99.51
168	1354225.40	625088.49	99.67	99.71
169	1354225.35	625058.38	99.36	99.43
170	1354225.27	625010.91	98.88	98.94
171	1354225.18	624957.30	98.33	98.35
172	1354225.10	624910.86	97.86	97.88
173	1354225.01	624858.42	97.32	97.34
174	1354224.92	624807.53	96.81	96.82
175	1354224.84	624757.06	96.29	96.29
176	1354224.75	624707.26	95.78	95.82
177	1354224.67	624657.92	95.28	95.30
178	1354224.58	624606.50	94.76	94.76
179	1354224.50	624556.63	94.25	94.30
180	1354224.41	624507.29	93.74	93.79
181	1354224.33	624457.67	93.24	93.27
182	1354224.24	624406.99	92.72	92.80
183	1354224.16	624356.65	92.21	92.28
184	1354224.07	624307.19	91.70	91.78
185	1354223.99	624257.36	91.20	91.25
186	1354223.90	624207.05	90.68	90.73
187	1354223.81	624156.58	90.17	90.22
188	1354223.73	624106.85	89.66	89.71
189	1354223.64	624057.04	89.15	89.18
190	1354223.59	624025.42	88.83	88.84
191	1354223.54	623992.95	88.50	88.59
192	1354222.64	623962.45	96.00	96.04
193	1354267.79	623962.37	96.00	96.05
194	1354327.45	623962.27	96.00	96.06
195	1354387.23	623962.17	96.00	96.09
196	1354490.08	624043.35	80.98	81.07
197	1354534.20	624068.50	82.00	82.05
198	1354490.97	624143.67	82.00	82.08
199	1354576.95	624092.67	82.98	82.99

DESIGN SUBGRADE				
Design Point Number	Design Northing	Design Easting	Design Elevation	Asbuilt Subgrade Elevation
200	1354533.53	624167.79	82.98	83.06
201	1354490.64	624243.34	82.99	83.05
202	1354620.42	624119.16	84.00	84.08
203	1354577.60	624193.64	84.00	84.04
204	1354534.74	624268.16	84.00	84.10
205	1354491.60	624343.17	84.00	84.03
206	1354620.75	624218.16	84.99	85.07
207	1354577.62	624293.08	84.99	85.05
208	1354534.57	624368.60	85.00	85.07
209	1354491.15	624444.04	85.00	85.09
210	1354621.18	624318.44	86.00	86.06
211	1354578.59	624392.49	86.00	86.10
212	1354534.99	624468.31	86.00	86.10
213	1354491.64	624543.70	86.00	86.08
214	1354621.69	624418.27	87.00	87.09
215	1354577.61	624493.00	86.99	87.07
216	1354534.93	624568.30	87.00	87.08
217	1354491.77	624643.13	86.99	87.09
218	1354621.66	624518.20	88.00	88.09
219	1354578.24	624593.70	88.00	88.09
220	1354535.49	624668.04	88.00	88.07
221	1354491.89	624743.86	88.00	88.04
222	1354621.69	624617.80	88.99	89.98
223	1354577.90	624693.11	88.99	89.07
224	1354535.11	624768.32	88.99	89.04
225	1354492.23	624843.34	89.00	89.10
226	1354622.24	624717.79	90.00	90.09
227	1354578.88	624793.19	90.00	90.10
228	1354535.74	624868.21	90.00	90.09
229	1354492.49	624943.40	90.00	90.06
230	1354621.69	624818.13	90.99	91.09
231	1354578.90	624893.17	91.00	91.09
232	1354621.69	624917.97	91.99	92.06
233	1354403.15	624043.62	81.03	81.07
234	1354361.18	624067.95	82.00	82.05
235	1354404.78	624143.18	82.00	82.04
236	1354274.74	624018.06	83.00	83.02
237	1354318.38	624093.25	82.99	83.08
238	1354362.10	624168.40	82.99	83.07
239	1354405.72	624243.35	82.99	83.05
240	1354274.98	624118.65	84.00	84.05
241	1354318.25	624193.30	84.00	84.01
242	1354361.86	624268.54	84.00	84.07
243	1354405.39	624343.63	84.00	84.09
244	1354274.89	624218.68	85.00	85.05
245	1354318.44	624293.27	85.00	85.08
246	1354362.33	624368.36	84.99	85.05
247	1354406.02	624443.39	84.99	85.06
248	1354275.37	624318.72	86.00	86.07
249	1354318.66	624393.42	86.00	86.02

DESIGN SUBGRADE				
Design Point Number	Design Northing	Design Easting	Design Elevation	Asbuilt Subgrade Elevation
250	1354362.23	624468.59	86.00	86.01
251	1354405.65	624543.50	86.00	86.07
252	1354275.48	624418.75	87.00	87.01
253	1354319.04	624493.61	87.00	87.03
254	1354362.80	624568.48	86.99	87.03
255	1354406.48	624643.62	86.99	87.04
256	1354275.57	624518.49	88.00	88.06
257	1354319.27	624593.87	88.00	88.06
258	1354362.54	624668.53	88.00	88.04
259	1354406.21	624743.87	88.00	88.02
260	1354275.51	624619.00	89.01	89.09
261	1354319.55	624693.71	89.00	89.04
262	1354363.05	624768.98	89.00	89.09
263	1354406.26	624843.72	89.00	89.09
264	1354276.20	624718.98	90.00	90.01
265	1354319.54	624793.76	90.00	90.05
266	1354363.00	624868.73	90.00	90.09
267	1354406.86	624944.40	90.00	90.02
268	1354276.05	624818.86	91.00	91.11
269	1354319.73	624894.16	91.00	91.00
270	1354363.00	624969.09	91.01	91.08
271	1354276.54	624918.98	92.00	92.08
272	1354319.97	624993.91	92.00	92.03
273	1354276.72	625019.20	93.00	93.03

Design Point Number	Design Northing	Design Easting	Design Elevation	Asbuilt Subgrade Elevation
901	1354447.90	624045.74	80.28	80.30
902	1354448.02	624117.85	81.00	81.08
903	1354448.19	624218.07	82.00	82.05
904	1354448.36	624318.26	83.00	83.05
905	1354448.53	624418.07	84.00	84.02
906	1354448.70	624518.19	85.00	85.02
907	1354448.87	624618.07	86.00	86.05
908	1354449.04	624718.53	87.00	87.08
909	1354449.21	624818.07	88.00	88.08
910	1354449.39	624918.65	89.01	89.06
911	1354449.52	624997.41	89.79	89.83

DESIGN SUBGRADE				
Design Point Number	Design Northing	Design Easting	Design Elevation	Asbuilt Subgrade Elevation
1001	1354454.88	623970.06	96.00	96.00
1002	1354452.76	623963.72	96.00	96.00
1003	1354439.76	623963.74	96.00	96.00
1004	1354437.66	623970.08	96.00	96.01
1005	1354454.96	624017.70	80.12	80.14
1006	1354458.02	624017.54	80.17	80.25
1007	1354458.24	624036.09	80.36	80.46
1008	1354437.52	624036.12	80.36	80.44
1009	1354437.85	624017.58	80.17	80.27
1010	1354439.85	624017.76	78.00	78.10
1011	1354447.85	624017.75	78.00	78.03
1012	1354447.88	624033.75	78.00	78.02
1013	1354439.88	624033.76	78.00	78.10
1014	1354449.37	624032.24	76.50	76.56
1015	1354454.37	624032.24	76.50	76.59
1016	1354454.36	624022.24	76.50	76.54
1017	1354452.86	624022.24	76.50	76.58
1018	1354449.36	624022.24	76.50	76.56
1019	1354447.88	624035.92	80.18	80.27
1020	1354450.88	624034.41	78.66	78.68
1021	1354452.38	624034.40	78.66	78.75
1022	1354455.65	624036.05	80.31	80.32

LEGEND:

NO. NUMBER
ELEV. ELEVATION
x 73.35 ASBUILT SPOT ELEVATION – SUBGRADE
LB LICENCE BUSINESS
ASBUILT SUBGRADE CONTOUR (5 FOOT INTERVAL)
ASBUILT SUBGRADE CONTOUR (1 FOOT INTERVAL)
TOE OF SLOPE
TOP OF SLOPE
EXISTING LINER MARKER
INV. INVERT
HDPE HIGH DENSITY POLYETHYLENE PIPE
ASBUILT LIMEROCK
ASBUILT RIPRAP
ASBUILT LEACHATE MANHOLE

GRAPHIC SCALE

0' 50 75 100 150

1 inch = 50 ft.

NO.	DATE	REVISION

THIS SURVEY IS NOT VALID WITHOUT THE SIGNATURE AND ORIGINAL RAISED SEAL OF A FLORIDA LICENSED SURVEYOR AND MAPPER.

FILE NAME: 128-erc-jed-cell8-subgrade-with-tables.dwg

Drawn By: DLP
Party Chief: DR
Field Book:
Page:

PEAVEY & ASSOCIATES SURVEYING & MAPPING PA
FLORIDA BUSINESS NUMBER 7779
690 ALICE PLACE
KISSIMMEE, FL 34741
PHONE: 863-847-3300
FAX: 407-847-4990

CLIENT:
ERC GENERAL CONTRACTOR
880 Carter Road Suite 170
Winter Garden, Fl 34787

ASBUILT SUBGRADE COVER
CELL 8 CONSTRUCTION
J.E.D. SOLID WASTE MANGEMENT FACILITY
1501 OMNI WAY ST. CLOUD, FL

DEBORAH L PEAVEY P.S.M.
FLORIDA REGISTRATION NUMBER 6345
FLORIDA BUSINESS NUMBER 7779

8/4/2010
SURVEY DATE

SCALE	DRAWING NO.
1"=50'	218
PROJECT NO.	SHEET
128	3

AS-BUILT SURVEY

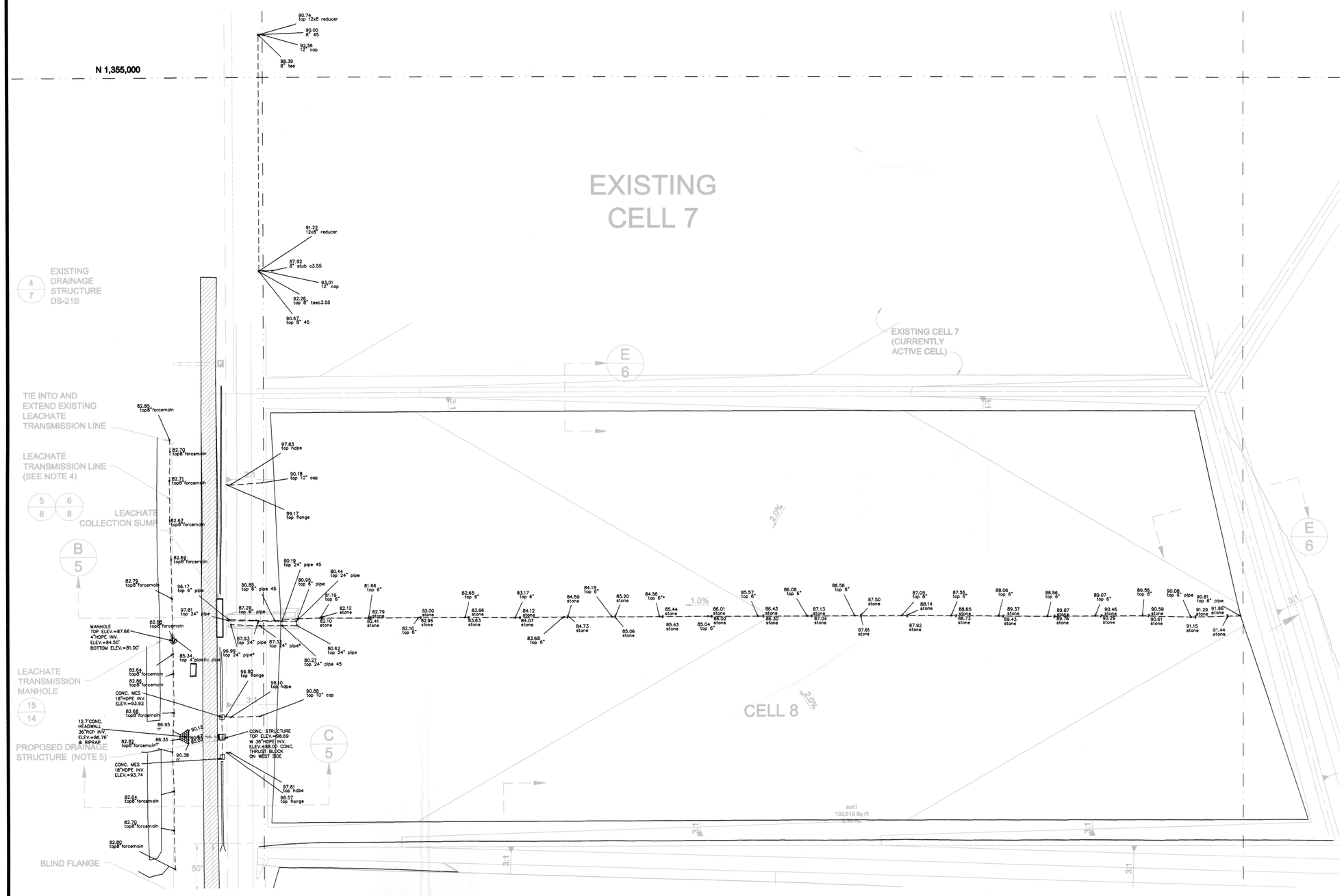

GRAPHIC SCALE

0' 50 75 100 150

1 inch = 50 ft.

LEGEND:

NO.	NUMBER
ELEV.	ELEVATION
x 73.35	ASBUILT SPOT ELEVATION – TOP OF PIPE
LB	LICENCE BUSINESS
INV.	INVERT
HDPE	HIGH DENSITY POLYETHYLENE PIPE
rr	RIP RAP
elec	ELECTRIC

DETAIL SCALE 1"=5'

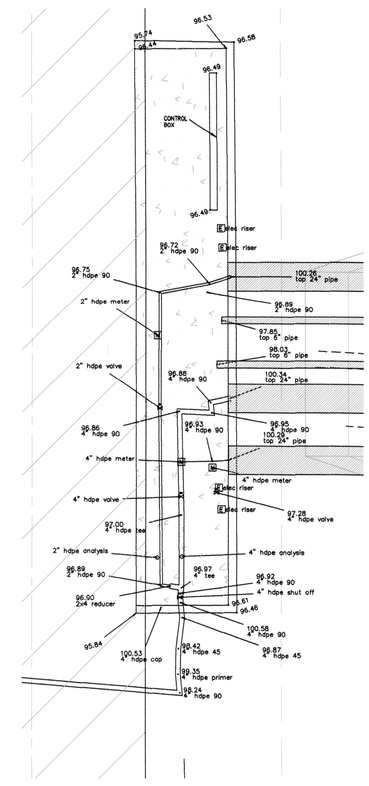

NO.	DATE	REVISION

THIS SURVEY IS NOT VALID WITHOUT THE SIGNATURE AND ORIGINAL RAISED SEAL OF A FLORIDA LICENSED SURVEYOR AND MAPPER.

Drawn By: DLP
Party Chief: DR
Field Book:
Page:
FILE NAME: 128-erc-jed-pipe-asb.dwg

PEAVEY & ASSOCIATES SURVEYING & MAPPING PA
FLORIDA BUSINESS NUMBER 7779
890 ALTA PLACE
BARTOW, FL 33830
PHONE: 863-738-4960

CLIENT:
ERC GENERAL CONTRACTOR
880 Carter Road Suite 170
Winter Garden, Fl 34787

ASBUILT SURVEY-LEACHATE & STORMWATER
CELL 8 CONSTRUCTION
J.E.D. SOLID WASTE MANGEMENT FACILITY
1501 OMNI WAY ST. CLOUD, FL

DEBORAH L. PEAVEY, P.S.M.
FLORIDA REGISTRATION NUMBER 6345
FLORIDA BUSINESS NUMBER 7779

3/20-3/30/2012
SURVEY DATE

SCALE	DRAWING NO.
1"=50'	218
PROJECT NO.	SHEET
128	4

AS-BUILT SURVEY

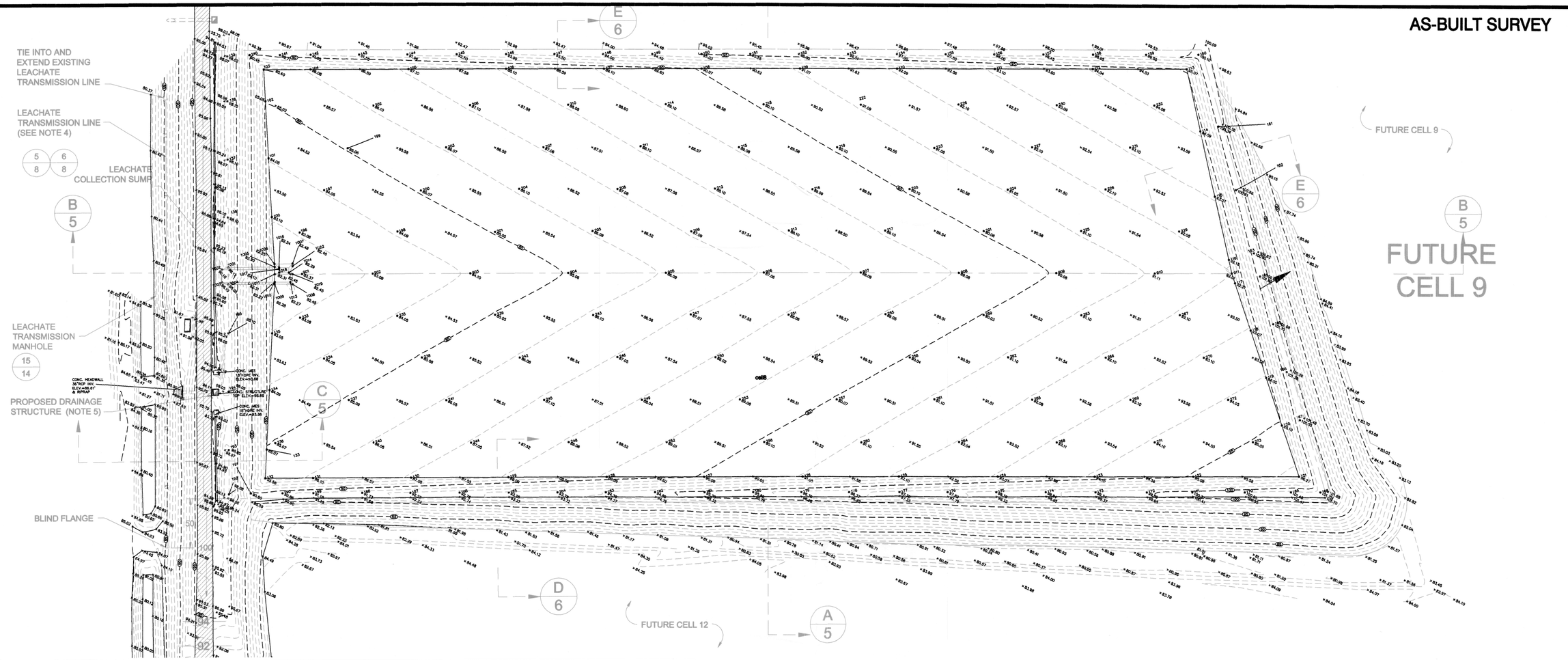

Design Point Number	Design Northing	Design Easting	Design Subgrade Elevation	Asbuilt Subgrade Elevation	Design Protective Cover Elevation	Asbuilt Protective Cover Elevation
100	1354506.36	624015.01	81.00	81.08	83.00	83.10
101	1354566.77	624011.86	82.00	82.05	84.00	84.05
102	1354625.02	624008.83	83.00	83.05	85.00	85.05
103	1354657.23	624007.15	83.52	83.59	85.52	85.60
104	1354657.32	624055.01	84.00	84.07	86.00	86.08
105	1354657.49	624155.19	85.00	85.09	87.00	87.10
106	1354657.67	624254.99	86.00	86.07	88.00	88.10
107	1354657.85	624355.12	87.00	87.10	89.00	89.10
108	1354658.03	624454.96	88.00	88.03	90.00	90.07
109	1354658.20	624555.38	89.00	89.06	91.00	91.07
110	1354658.38	624654.94	90.00	90.04	92.00	92.09
111	1354658.56	624754.95	91.00	91.09	93.00	93.10
112	1354658.73	624854.92	92.00	92.02	94.00	94.04
113	1354658.90	624950.87	92.96	93.06	94.96	95.07
114	1354595.46	624964.94	92.00	92.05	94.00	94.09
115	1354528.69	624979.80	91.00	91.06	93.00	93.07
116	1354463.18	624994.38	90.00	90.03	92.00	92.18
117	1354439.52	625000.75	90.00	90.08	92.00	92.21
118	1354391.08	625016.91	91.00	91.07	93.00	93.07
119	1354342.66	625033.06	92.00	92.00	94.00	94.05
120	1354293.94	625049.32	93.00	93.06	95.00	95.10
121	1354241.45	625066.83	94.09	94.15	96.09	96.27
122	1354241.19	624958.30	93.00	93.06	95.00	95.08
123	1354240.96	624857.60	92.00	92.09	94.00	94.10
124	1354240.73	624758.53	91.00	91.04	93.00	93.07
125	1354240.49	624657.38	90.00	90.09	92.00	92.10
126	1354240.26	624557.92	89.00	89.02	91.00	91.05
127	1354240.03	624457.17	88.00	88.04	90.00	90.09
128	1354239.80	624357.49	87.00	87.08	89.00	89.09
129	1354239.56	624256.95	86.00	86.06	88.00	88.09
130	1354239.33	624157.42	85.00	85.07	87.00	87.08
131	1354239.10	624056.74	84.00	84.10	86.00	86.10
132	1354238.98	624007.89	83.51	83.55	85.51	85.58
133	1354268.19	624009.31	83.00	83.06	85.00	85.07
134	1354328.91	624012.27	82.00	82.02	84.00	84.09
135	1354387.19	624015.11	81.00	81.03	83.00	83.05
136	1354505.82	623961.97	96.00	96.07	98.00	98.10
137	1354565.47	623961.87	96.00	96.07	98.00	98.10
138	1354625.07	623961.76	96.00	96.08	98.00	98.10
139	1354670.79	623961.69	96.00	96.01	98.00	98.02
140	1354672.08	623992.68	88.33	88.42	90.33	90.45
141	1354672.13	624023.76	88.64	88.67	90.64	90.71
142	1354672.18	624055.11	88.96	89.03	90.96	91.05
143	1354672.27	624104.51	89.45	89.54	91.45	91.55
144	1354672.35	624154.19	89.94	89.96	91.94	91.96
145	1354672.44	624204.56	90.45	90.48	92.45	92.50
146	1354672.53	624255.02	90.95	90.97	92.95	92.99
147	1354672.61	624304.51	91.45	91.47	93.45	93.50
148	1354672.69	624354.30	91.94	92.00	93.94	94.00
149	1354672.78	624404.55	92.44	92.53	94.44	94.49

Design Point Number	Design Northing	Design Easting	Design Subgrade Elevation	Asbuilt Subgrade Elevation	Design Protective Cover Elevation	Asbuilt Protective Cover Elevation
150	1354672.87	624454.87	92.95	93.03	94.95	95.03
151	1354672.95	624504.55	93.44	93.53	95.44	95.55
152	1354673.04	624554.26	93.94	93.98	95.94	96.00
153	1354673.12	624604.79	94.44	94.49	96.44	96.51
154	1354673.21	624654.79	94.94	94.98	96.94	97.00
155	1354673.29	624704.66	95.44	95.47	97.44	97.50
156	1354673.38	624754.23	95.93	95.96	97.93	98.00
157	1354673.46	624804.51	96.43	96.45	98.43	98.45
158	1354673.55	624855.13	96.94	96.95	98.94	98.95
159	1354673.64	624909.28	97.48	97.52	99.48	99.55
160	1354673.73	624962.72	98.01	98.10	100.01	100.10
161	1354600.39	624983.29	98.33	98.34	100.33	100.34
162	1354535.36	625001.54	98.57	98.60	100.57	100.61
163	1354470.03	625019.86	98.80	98.82	100.80	100.83
164	1354446.50	625026.47	98.88	98.99	100.88	101.00
165	1354397.72	625040.15	99.06	99.10	101.06	101.10
166	1354348.41	625053.98	99.23	99.26	101.23	101.26
167	1354299.54	625067.69	99.41	99.51	101.41	101.55
168	1354225.40	625088.49	99.67	99.71	101.67	101.75
169	1354225.35	625058.38	99.36	99.43	101.36	101.45
170	1354225.27	625010.91	98.88	98.94	100.88	100.95
171	1354225.18	624957.30	98.33	98.35	100.33	100.37
172	1354225.10	624910.86	97.86	97.88	99.86	99.89
173	1354225.01	624858.42	97.32	97.34	99.32	99.34
174	1354224.92	624807.53	96.81	96.82	98.81	98.84
175	1354224.84	624757.06	96.29	96.29	98.29	98.30
176	1354224.75	624707.26	95.78	95.82	97.78	97.83
177	1354224.67	624657.92	95.28	95.30	97.28	97.30
178	1354224.58	624606.50	94.76	94.76	96.76	96.77
179	1354224.50	624556.63	94.25	94.30	96.25	96.30
180	1354224.41	624507.29	93.74	93.79	95.74	95.80
181	1354224.33	624457.67	93.24	93.27	95.24	95.30
182	1354224.24	624406.99	92.72	92.80	94.72	94.80
183	1354224.16	624356.65	92.21	92.28	94.21	94.30
184	1354224.07	624307.19	91.70	91.78	93.70	93.78
185	1354223.99	624257.36	91.20	91.25	93.20	93.25
186	1354223.90	624207.05	90.68	90.73	92.68	92.72
187	1354223.81	624156.58	90.17	90.22	92.17	92.23
188	1354223.73	624106.85	89.66	89.71	91.66	91.73
189	1354223.64	624057.04	89.15	89.18	91.15	91.18
190	1354223.59	624025.42	88.83	88.84	90.83	90.86
191	1354223.54	623992.95	88.50	88.59	90.50	90.60
192	1354222.64	623962.45	96.00	96.04	98.00	98.08
193	1354267.79	623962.37	96.00	96.05	98.00	98.05
194	1354327.45	623962.27	96.00	96.06	98.00	98.05
195	1354387.23	623962.17	96.00	96.09	98.00	98.10
196	1354490.08	624043.35	80.98	81.07	82.98	83.08
197	1354534.20	624068.50	82.00	82.05	84.00	84.05
198	1354490.97	624143.67	82.00	82.08	84.00	84.09
199	1354576.95	624092.67	82.98	82.99	84.98	85.06

Design Point Number	Design Northing	Design Easting	Design Subgrade Elevation	Asbuilt Subgrade Elevation	Design Protective Cover Elevation	Asbuilt Protective Cover Elevation
200	1354533.53	624167.79	82.98	83.06	84.98	85.07
201	1354490.64	624243.34	82.99	83.05	84.99	85.05
202	1354620.42	624119.16	84.00	84.08	86.00	86.10
203	1354577.60	624193.64	84.00	84.04	86.00	86.07
204	1354534.74	624268.16	84.00	84.10	86.00	86.10
205	1354491.60	624343.17	84.00	84.03	86.00	86.08
206	1354620.75	624218.16	84.99	85.07	86.99	87.10
207	1354577.62	624293.08	84.99	85.05	86.99	87.06
208	1354534.57	624368.60	85.00	85.07	87.00	87.08
209	1354491.15	624444.14	85.00	85.09	87.00	87.09
210	1354621.18	624318.44	86.00	86.06	88.00	88.08
211	1354578.59	624392.49	86.00	86.10	88.00	88.10
212	1354534.99	624468.31	86.00	86.10	88.00	88.10
213	1354491.64	624543.70	86.00	86.08	88.00	88.10
214	1354621.69	624418.27	87.00	87.09	89.00	89.10
215	1354577.61	624493.00	86.99	87.07	88.99	89.08
216	1354534.93	624568.30	87.00	87.08	89.00	89.09
217	1354491.77	624643.13	86.99	87.09	88.99	89.10
218	1354621.66	624518.20	88.00	88.09	90.00	90.10
219	1354578.24	624593.70	88.00	88.09	90.00	90.10
220	1354535.49	624668.04	88.00	88.07	90.00	90.10
221	1354491.89	624743.86	88.00	88.04	90.00	90.08
222	1354621.69	624617.80	88.99	88.98	90.99	91.09
223	1354577.90	624693.11	88.99	89.07	90.99	91.08
224	1354535.11	624768.32	88.99	89.04	90.99	91.05
225	1354492.23	624843.34	89.00	89.10	91.00	91.10
226	1354622.24	624717.79	90.00	90.09	92.00	92.10
227	1354578.88	624793.19	90.00	90.10	92.00	92.10
228	1354535.74	624868.21	90.00	90.09	92.00	92.10
229	1354492.49	624943.40	90.00	90.06	92.00	92.08
230	1354621.69	624818.13	90.99	91.09	92.99	93.09
231	1354578.90	624893.17	91.00	91.09	93.00	93.10
232	1354621.69	624917.97	91.99	92.06	93.99	94.06
233	1354403.15	624043.62	81.03	81.07	83.03	83.08
234	1354361.18	624067.95	82.00	82.05	84.00	84.05
235	1354404.78	624143.18	82.00	82.04	84.00	84.05
236	1354274.74	624018.06	83.00	83.02	85.00	85.07
237	1354318.38	624093.25	82.99	83.08	84.99	85.09
238	1354362.10	624168.40	82.99	83.07	84.99	85.08
239	1354405.72	624243.35	82.99	83.05	84.99	85.05
240	1354274.98	624118.65	84.00	84.05	86.00	86.05
241	1354318.25	624193.30	84.00	84.01	86.00	86.05
242	1354361.86	624268.54	84.00	84.07	86.00	86.08
243	1354405.39	624343.68	84.00	84.09	86.00	86.10
244	1354274.89	624218.68	85.00	85.05	87.00	87.05
245	1354318.44	624293.27	85.00	85.08	87.00	87.10
246	1354362.33	624368.36	84.99	85.05	86.99	87.05
247	1354406.02	624443.39	84.99	85.06	86.99	87.07
248	1354275.37	624318.72	86.00	86.07	88.00	88.08
249	1354318.66	624393.42	86.00	86.02	88.00	88.04

Design Point Number	Design Northing	Design Easting	Design Subgrade Elevation	Asbuilt Subgrade Elevation	Design Protective Cover Elevation	Asbuilt Protective Cover Elevation
250	1354362.23	624468.59	86.00	86.01	88.00	88.02
251	1354405.65	624543.50	86.00	86.07	88.00	88.06
252	1354275.48	624418.75	87.00	87.01	89.00	89.01
253	1354319.04	624493.61	87.00	87.03	89.00	89.08
254	1354362.80	624568.48	86.99	87.03	88.99	89.05
255	1354406.48	624643.62	86.99	87.04	88.99	89.05
256	1354275.57	624518.49	88.00	88.06	90.00	90.10
257	1354319.27	624593.87	88.00	88.06	90.00	90.07
258	1354362.54	624668.53	88.00	88.04	90.00	90.04
259	1354406.21	624743.87	88.00	88.02	90.00	90.03
260	1354275.51	624619.00	89.01	89.09	91.01	91.10
261	1354319.55	624693.71	89.00	89.04	91.00	91.10
262	1354363.05	624768.98	89.00	89.09	91.00	91.10
263	1354406.26	624843.72	89.00	89.09	91.00	91.10
264	1354276.20	624718.98	90.00	90.01	92.00	92.04
265	1354319.54	624793.76	90.00	90.05	92.00	92.08
266	1354363.00	624868.73	90.00	90.09	92.00	92.10
267	1354406.86	624944.40	90.00	90.02	92.00	92.10
268	1354276.05	624818.86	91.00	91.11	93.00	93.11
269	1354319.73	624894.16	91.00	91.00	93.00	93.10
270	1354363.00	624969.09	91.01	91.08	93.01	93.10
271	1354276.54	624918.98	92.00	92.08	94.00	94.10
272	1354319.97	624993.91	92.00	92.03	94.00	94.05
273	1354276.72	625019.20	93.00	93.03	95.00	95.05

Design Point Number	Design Northing	Design Easting	Design Subgrade Elevation	Asbuilt Subgrade Elevation	Design Protective Cover Elevation	Asbuilt Protective Cover Elevation
901	1354447.90	624045.74	80.28	80.30	82.28	82.37
902	1354448.02	624117.85	81.00	81.08	83.00	83.08
903	1354448.19	624218.07	82.00	82.10	84.00	84.10
904	1354448.36	624318.26	83.00	83.05	85.00	85.06
905	1354448.53	624418.07	84.00	84.02	86.00	86.09
906	1354448.70	624518.19	85.00	85.02	87.00	87.06
907	1354448.87	624618.07	86.00	86.05	88.00	88.09
908	1354449.04	624718.53	87.00	87.08	89.00	89.08
909	1354449.21	624818.07	88.00	88.08	90.00	90.08
910	1354449.39	624918.65	89.01	89.11	91.01	91.11
911	1354449.52	624997.41	89.79	89.83	91.79	92.01

Design Point Number	Design Northing	Design Easting	Design Subgrade Elevation	Asbuilt Subgrade Elevation	Design Protective Cover Elevation	Asbuilt Protective Cover Elevation
1001	1354454.88	623970.06	96.00	96.00	98.00	98.17
1002	1354452.76	623963.72	96.00	96.00	98.00	98.10
1003	1354439.76	623963.74	96.00	96.00	98.00	98.10
1004	1354437.66	623970.08	96.00	96.01	98.00	98.05
1005	1354454.96	624017.70	80.12	80.14	82.12	82.20
1006	1354458.02	624017.54	80.17	80.25	82.17	82.25
1007	1354458.24	624036.09	80.36	80.46	82.36	82.48
1008	1354437.52	624036.12	80.36	80.44	82.36	82.45
1009	1354437.85	624017.58	80.17	80.27	82.17	82.28
1010	1354439.85	624017.76	78.00	78.10	80.00	82.22
1011	1354447.85	624017.75	78.00	78.03	80.00	82.31
1012	1354447.88	624033.75	78.00	78.02	80.00	82.45
1013	1354439.88	624033.76	78.00	78.10	80.00	82.27
1014	1354449.37	624032.24	76.50	76.56	78.50	82.29
1015	1354454.37	624032.24	76.50	76.59	78.50	82.22
1016	1354454.36	624022.24	76.50	76.54	78.50	82.24
1017	1354452.86	624022.24	76.50	76.58	78.50	82.10
1018	1354449.36	624022.24	76.50	76.56	78.50	82.31
1019	1354447.88	624035.92	80.18	80.27	82.18	82.45
1020	1354450.88	624034.41	78.66	78.68	80.66	82.33
1021	1354452.38	624034.40	78.66	78.75	80.66	82.29
1022	1354455.65	624036.05	80.31	80.32	82.31	82.46

LEGEND:

NO. NUMBER
ELEV. ELEVATION
x 73.35 ASBUILT SPOT ELEVATION – FINAL
LB LICENCE BUSINESS
ASBUILT FINAL COVER CONTOUR (5 FOOT INTERVAL)
ASBUILT FINAL COVER CONTOUR (1 FOOT INTERVAL)
TOE OF SLOPE
TOP OF SLOPE
EXISTING LINER MARKER
INV. INVERT
HDPE HIGH DENSITY POLYETHYLENE PIPE
ASBUILT LIMEROCK
ASBUILT RIPRAP
ASBUILT LEACHATE MANHOLE

GRAPHIC SCALE
0 50 75 100 150
1 inch = 50 ft.

REVISION | DATE | NO.

THIS SURVEY IS NOT VALID WITHOUT THE SIGNATURE AND ORIGINAL RAISED SEAL OF A FLORIDA LICENSED SURVEYOR AND MAPPER.

Drawn By: DLP
Party Chief: DR
Field Book:
Page:
FILE NAME: 128-erc-jed-csb-subgrade-with-tables.dwg

PEAVEY & ASSOCIATES SURVEYING & MAPPING PA
FLORIDA BUSINESS NUMBER 7779
690 ALICE PLACE
BARTOW, FL 33830
PHONE:863-738-4960

CLIENT:
ERC GENERAL CONTRACTOR
860 Carter Road Suite 170
Winter Garden, Fl 34787

ASBUILT FINAL COVER
CELL 8 CONSTRUCTION
J.E.D. SOLID WASTE MANGEMENT FACILITY
1501 OMNI WAY ST. CLOUD, FL

DEBORAH L. PEAVEY, P.S.M.
FLORIDA REGISTRATION NUMBER 6345
FLORIDA BUSINESS NUMBER 7779
3/30/2012
SURVEY DATE

SCALE	DRAWING NO.
1"=50'	218
PROJECT NO.	SHEET
128	5