

## Tift, Rachel

---

**From:** Tift, Rachel  
**Sent:** Friday, August 3, 2018 1:12 PM  
**To:** John Locklear  
**Cc:** Morgan, Steve  
**Subject:** RE: enterprise elevations

Good afternoon John,

Sorry for not providing a response sooner. The request has been approved. Please see the extended response timelines below.

177982-027-SC/T3 for construction permit renewal: 10/4/2018  
177982-028-SO/T3 for operation permit renewal: 10/4/2018  
177982-025-SC/T3 for Cell 17 construction and facility vertical expansion: 10/26/2018

Best Regards,

Rachel Tift  
Engineering Specialist II  
Florida Department of Environmental Protection  
Southwest District  
13051 N. Telecom Parkway, Suite 101  
Temple Terrace, FL 33637-0926  
[Rachel.Tift@floridadep.gov](mailto:Rachel.Tift@floridadep.gov)  
Direct line: 813.470.5755

*Permitting Consistency Initiative: The Florida Department of Environmental Protection is committed to providing efficient, consistent and quality service to the citizens of Florida. In keeping with these objectives, we continue to identify ongoing improvements to our permitting process by standardizing and simplifying our documents.*

---

**From:** John Locklear [mailto:john@locklearconsulting.com]  
**Sent:** Friday, August 3, 2018 12:52 PM  
**To:** Morgan, Steve <Steve.Morgan@dep.state.fl.us>  
**Cc:** Tift, Rachel <Rachel.Tift@dep.state.fl.us>  
**Subject:** RE: enterprise elevations

The original submittal deadline is this Sunday so please let me know if the extension request is approved today. Thank you,

John Locklear, P.G.  
President  
Locklear & Associates, Inc.  
352.672.6867 office  
352.682.0781 cell



---

**From:** John Locklear  
**Sent:** Wednesday, August 1, 2018 11:41 AM  
**To:** Morgan, Steve <Steve.Morgan@dep.state.fl.us>  
**Cc:** 'Joe O'Neill (joneill@civildesignservicesinc.com)' <joneill@civildesignservicesinc.com>; Lisa Baker <lisa@locklearconsulting.com>; John Arnold <john.phillip.arnold@gmail.com>; Chamberlain, Justin <Justin.Chamberlain@dep.state.fl.us>; Tift, Rachel <Rachel.Tift@dep.state.fl.us>  
**Subject:** RE: enterprise elevations

Good morning Steve,

Based on the Department's response below, we need to request an extension in order to do the survey. Therefore, we are requesting a 60 day extension. Please confirm approval. Thank you,

John Locklear, P.G.  
President  
Locklear & Associates, Inc.  
352.672.6867 office  
352.682.0781 cell



---

**From:** Morgan, Steve <[Steve.Morgan@dep.state.fl.us](mailto:Steve.Morgan@dep.state.fl.us)>  
**Sent:** Tuesday, July 31, 2018 9:50 AM  
**To:** John Locklear <[john@locklearconsulting.com](mailto:john@locklearconsulting.com)>  
**Cc:** 'Joe O'Neill ([joneill@civildesignservicesinc.com](mailto:joneill@civildesignservicesinc.com))' <[joneill@civildesignservicesinc.com](mailto:joneill@civildesignservicesinc.com)>; Lisa Baker <[lisa@locklearconsulting.com](mailto:lisa@locklearconsulting.com)>; John Arnold <[john.phillip.arnold@gmail.com](mailto:john.phillip.arnold@gmail.com)>; Chamberlain, Justin <[Justin.Chamberlain@dep.state.fl.us](mailto:Justin.Chamberlain@dep.state.fl.us)>; Tift, Rachel <[Rachel.Tift@dep.state.fl.us](mailto:Rachel.Tift@dep.state.fl.us)>  
**Subject:** RE: enterprise elevations

John:

Based on a review of provided drawings, the plan view representation of the topographic contours are not an adequate substitute for a topographic survey prepared by a professional surveyor in accordance with the criteria of Subsection 62-

701.330(3)(c), F.A.C. While the elevation points themselves may be accurate, the contours lines presented do not appear to represent consistent intervals between the lines and are not labeled.

Please contact if you have any further questions.



**Steven G. Morgan**  
**Air & Solid Waste Permitting Manager**  
Florida Department of Environmental Protection  
Southwest District  
13051 N. Telecom Parkway, Suite 101  
Temple Terrace, FL 33637-0926  
[Steve.Morgan@floridadep.gov](mailto:Steve.Morgan@floridadep.gov)  
Direct line: 813.470.5754  
Fax: 813.470.5996

---

**From:** John Locklear [<mailto:john@locklearconsulting.com>]  
**Sent:** Thursday, July 26, 2018 2:53 PM  
**To:** Morgan, Steve <[Steve.Morgan@dep.state.fl.us](mailto:Steve.Morgan@dep.state.fl.us)>; Chamberlain, Justin <[Justin.Chamberlain@dep.state.fl.us](mailto:Justin.Chamberlain@dep.state.fl.us)>; Tift, Rachel <[Rachel.Tift@dep.state.fl.us](mailto:Rachel.Tift@dep.state.fl.us)>  
**Cc:** 'Joe O'Neill' ([joneill@civildesignservicesinc.com](mailto:joneill@civildesignservicesinc.com)) <[joneill@civildesignservicesinc.com](mailto:joneill@civildesignservicesinc.com)>; [ljbaker23@outlook.com](mailto:ljbaker23@outlook.com) <[lisa@locklearconsulting.com](mailto:lisa@locklearconsulting.com)>; John Arnold <[john.phillip.arnold@gmail.com](mailto:john.phillip.arnold@gmail.com)>  
**Subject:** FW: enterprise elevations

Attached are the elevations L&A recorded in March of this year. As you can see, in addition to the grid pattern I requested, our guys obtained numerous data points in the area to the north (including the proposed Cell 17 footprint). Keep in mind that this area is an active mining operation which is why you see such significant variations in topography.

As I mentioned in our meeting, it is our opinion that this data is highly accurate and provides us with the information we need for permitting and design. It also provides us with the information necessary to accurately calculate the remaining landfill airspace.


Please advise if the Department finds this information acceptable to address all RAI comments related to topographic surveying.

Thank you,

John Locklear, P.G.  
President  
Locklear & Associates, Inc.  
352.672.6867 office  
352.682.0781 cell

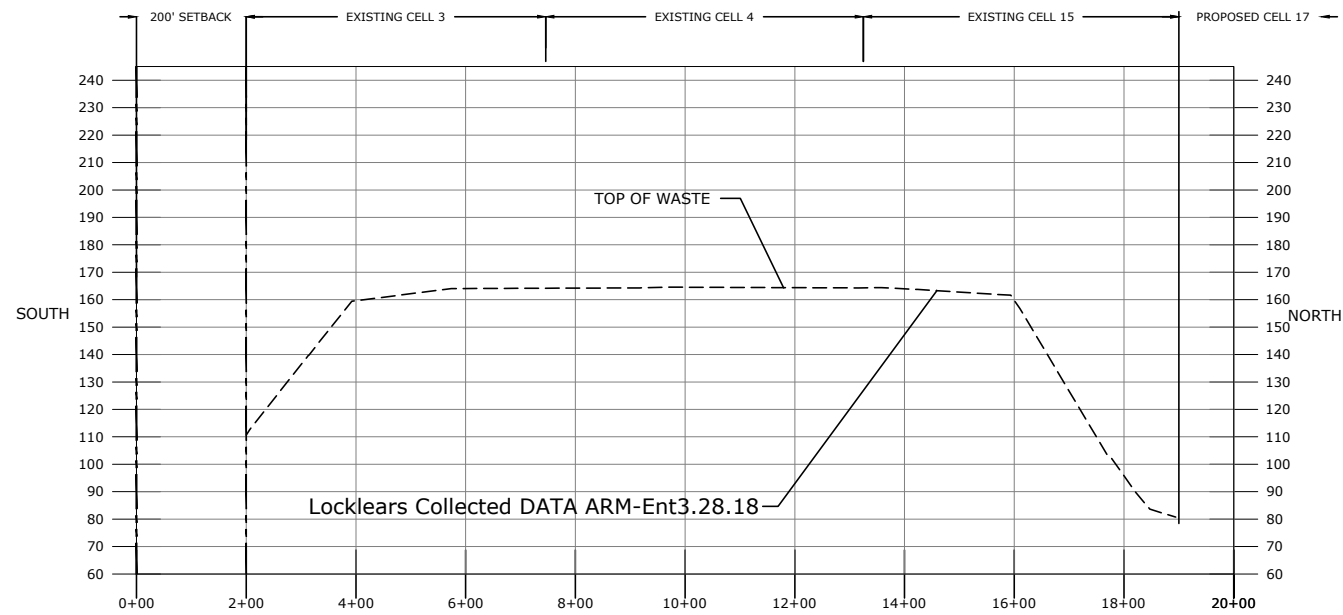
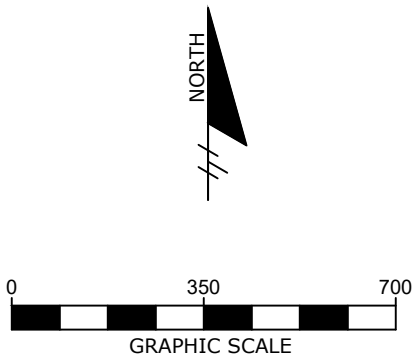


**Locklear**  
**& Associates**

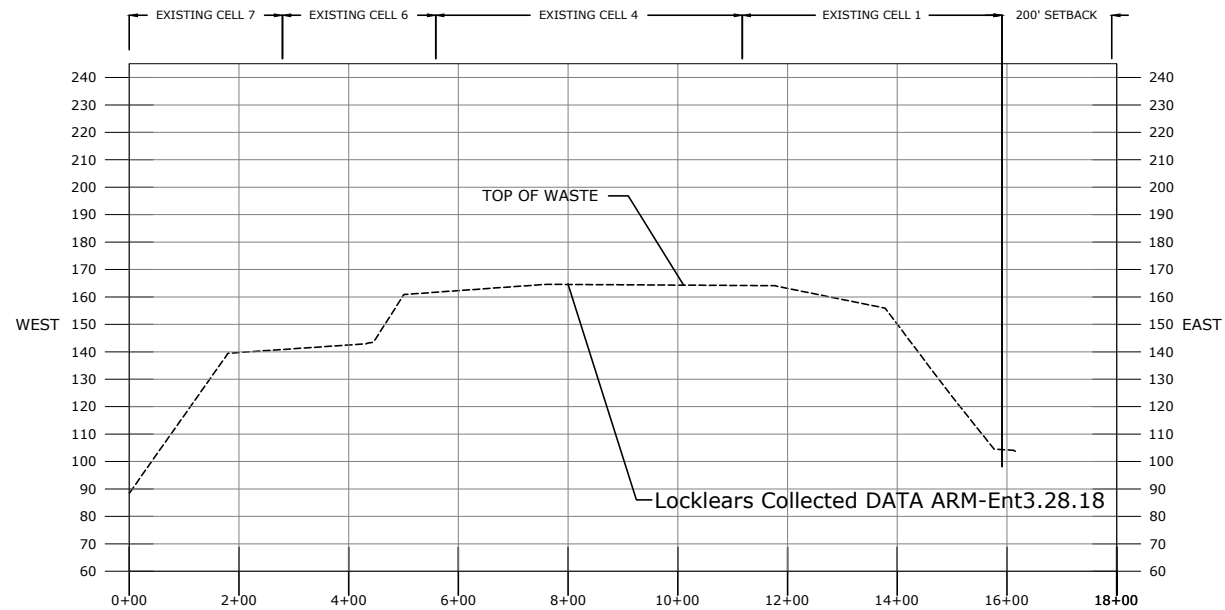




C:\Cvii\3D Projects\02000-217-17\_03\CADD\Sheet\_List\Airspace Calculation\Airspace Calculation - Revised - 20180726.dwg PLOT DATE 7/26/2018 2:44 PM BY MAF



SECTION A-A'



SECTION B-B'



PROJECT:  
TOPOGRAPHIC DATA COLLECTION 3/28/18  
ENTERPRISE ROAD CLASS III  
RECYCLING & DISPOSAL FACILITY  
DADE CITY, PASCO COUNTY, FLORIDA

SHEET TITLE:

PROFILE

PROJECT NUMBER: 02000-217-17  
SCALE: 1" = 350'

FIGURE NO. 2

