Volusia County
FLORIDA

Public Works Department
Solid Waste Division

January 13, 2009 ENV-09-108

Mr. F. Thomas Lubozynski
Waste Administrator
Florida Department of Environmental Protection
Central District Office
3319 Maguire Boulevard Suite 232
Orlando, FL 32803

RECEIVED
JAN 15 2009
DEP Central Dist.

Re: Semi-Annual Groundwater Monitoring Report – Fall 2008
Volusia County's Tomoka Farms Road Landfill
Permit No. SO64-0078767

Dear Mr. Lubozynski:

Enclosed please find one hard copy and one compact disc copy of the Semi-Annual Groundwater Monitoring Report for the Fall 2008 sampling event for Volusia County's Tomoka Farms Road Landfill, as prepared by SCS Engineers.

If you have any comments or questions regarding this matter please contact me at (386)947-2952 or jstirk@co.volusia.fl.us.

Sincerely,

Jennifer R. Stirk
Environmental Specialist III

Enclosure: Semi-Annual Groundwater Monitoring Report

CC: Chet Purves, Construction Manager
Lee Powell, SCS Engineers
file

1990 Tomoka Farms Road • Daytona Beach, Florida 32124
Tel: (386) 947-2952 • Fax: (386) 947-2955
www.volusia.org/recycle

SCS ENGINEERS



Semi-Annual Monitoring Report
Fall 2008
For
Tomoka Farms Road Landfill
Volusia County, Florida
FDEP Permit No. SO64-0078767

Presented to:

Volusia County

Solid Waste Division
3151 E. New York Avenue
DeLand, Florida 32724

Presented by:

SCS ENGINEERS
501 N. Grandview Avenue
Daytona Beach, Florida 32118
(386) 238-7770

December 29, 2008
File No. 09208007.01

Offices Nationwide
www.scsengineers.com

Environmental Consultants
and Contractors

501 N. Grandview Avenue
Suite 400
Daytona Beach, FL 32118-3914

386 238-7770
FAX 386 238-7046
www.scsengineers.com

SCS ENGINEERS

December 29, 2008
File No. 09208007.01

Mr. Leonard Marion, Director
County of Volusia – Solid Waste Division
3151 E. New York Ave
DeLand, Florida 32724

Subject: Fall 2008, Tomoka Farms Road Landfill, Semi-Annual Monitoring, FDEP Permit Number SO64-0078767

Dear Mr. Marion:

SCS Engineers (SCS) has reviewed the Tomoka Farms Road Landfill (TFRLF) Semi-Annual Analytical Report for groundwater, surface water samples collected and analyzed by ELAB, Inc. (ELAB) for the second semi-annual sampling event of 2008. The information reported by ELAB is consistent with previously reported monitoring data and the Florida Department of Environmental Protection (FDEP) Permit Number SO64-0078767. A copy of the ELAB report is located as Attachment 1.

During the second semi-annual sampling event of 2008, field activities included the collection of monitoring well and surface water samples. Quality Assurance / Quality Control (QA/QC) field sampling consisted of equipment blanks, duplicate samples, and trip blanks. Exceedances of the Primary Drinking Water Standards (PDWS) reported for this sampling event are listed below:

Parameter	Well ID	Concentration	PDWS	Units
Metals				
Arsenic	B 33-2	15	10	ug/L
	B 73-2	22	10	ug/L
	FA-2C	11	10	ug/L
Sodium	B 33-2	510	160	mg/L
	B 37-1	210	160	mg/L
	B 45-1	210	160	mg/L
	B 62-1R	230	160	mg/L

Parameter	Well ID	Concentration	PDWS	Units
Volatile Organic Compounds				
Benzene	B 37-1	12	1.0	ug/L
	B 41-1	1.3	1.0	ug/L
	B 43-1	1.8	1.0	ug/L
	B 45-1	9.2	1.0	ug/L
Vinyl chloride	B-5	1.9	1.0	ug/L

PDWS – Primary Drinking Water Standard
mg/L – milligrams per liter
ug/L – micrograms per liter

SCS prepared groundwater contour maps for the second semi-annual sampling event of 2008 based on water level data collected on October 31, 2008. The groundwater contour maps indicate a northeast groundwater flow direction in aquifer Zone 1-2 and Zone 4 across the site, similar to historical groundwater flow directions. Zone 1-2 and Zone 4 groundwater contour maps are shown as Figures 1 and 2 in Attachment 2, respectively.

Enclosed are two hardcopies and two compact disks (CDs) of the subject report for your use and submittal to the FDEP. The CDs contain the final report in PDF format and the laboratory data in Validator format (.txt). SCS appreciates the opportunity to provide environmental consulting services to Volusia County. Please contact us with any questions or comments regarding this correspondence.

Sincerely,

Kim Henderson
for Matthew Moore
Project Geologist
SCS ENGINEERS

Lee A. Powell, P.E
Project Manager
SCS ENGINEERS

MEM/LAP: mem

cc: Jennifer Stirk - Volusia County Solid Waste

Florida Department of Environmental Protection

Suite 232 3319 Maguire Boulevard Orlando, Florida 32803

GROUND WATER MONITORING REPORT

Rule 62-522.600 (11)

GENERAL INFORMATION

Facility Name Tomoka Farms Road Landfill

Address 1990 Tomoka Farms Road

City Daytona Beach Zip 32124 Country U.S.

Telephone Number (386) 947-2952

Facility WACS Number 64-00027540

DEP Permit Number S064-198377

Authorized Representative's Name Leonard Marion Title Director of Solid Waste

Address 3151 E. New York Ave.

City Deland Zip 32724 Country

Telephone Number (386) 943-7889

Type of Discharge Settling with surface water discharge to an unnamed wetlands

Method of Discharge Ditch pump

CERTIFICATION

I certify under penalty of law that I have personally examined and am familiar with the information submitted in this document and all attachments and that, based on my inquiry of those individuals immediately responsible for obtaining the information, I believe that the information is true, accurate, and complete. I am aware that there are significant penalties for submission false information including the possibilty of fine and imprisonment.

1/13/09
Date

Owner or Authorized Representative's Signature

QUALITY ASSURANCE REQUIREMENTS

Sampling Organization Comp QAP # 860198

Analytical Lab Comp QAP #/ HRS Certification E83079

Lab Name ELAB Inc.

Address 8 East Tower Circle, Ormond Beach, Florida 32174

Phone Number (386) 672-5668

ATTACHMENT 1

ELAB LABORATORY REPORT

12/16/08

Ms. Jennifer Stirk
Volusia County Solid Waste Management
1990 Tomoka Farms Road
Daytona Beach, FL 32124

Re: Semi-annual Chemical Analyses Data
Tomoka Road Landfill – Fall 2008 (08S2)

Dear Ms. Stirk:

Submitted herein are the semi-annual chemical analyses data for monitor wells sampled at Tomoka Road Landfill from November 3rd through November 7th as well as November 26th and December 1st of 2008. The ELAB, Inc. work order numbers for this sampling event are F08110029, F08110080, F08110172, F08110230, F08110319, F08110320, F08111108, and F08120017.

This submission contains all the analytical data performed on groundwater samples for the parameters specified in the permit issued by Florida Department of Environmental Protection (DEP).

We have reviewed the data and compared the results with the guidance concentrations published by Florida DEP. The monitor wells with results exceeding the guidance concentrations are identified and listed in a summary in this submission. Iron, arsenic, sodium, pH, total dissolved solids (TDS), ammonia, sulfate, chloride, vinyl chloride, and benzene are the parameters found to be exceeding the guidance concentrations. There are no other unusual findings in this landfill.

If you have any questions or need further information on this report, please feel free to call us at (386) 672 - 5668.

Respectfully submitted,

Jeff Baylor

Jeff Baylor
Project Manager

TOMOKA FARMS ROAD LANDFILL
SEMI-ANNUAL ANALYTICAL REPORT
Fall 2008 (08S2)

Prepared by:
Jeff Baylor
Project Manager
ELAB, Inc.
8 East Tower Circle
Ormond Beach, FL 32174
Phone: (386)-672-5668

Tomoka Farms Road Landfill Semi-annual Chemical Analyses Data
Fall 2008 (08S2)

Table of Contents

List of Groundwater Guidance Exceedences i -iii

List of Groundwater Levels iv-v

State Groundwater Forms:

	Elab No.	Sampling Dates	No. of Pages
Groundwater's section	F08110029	11/3/2008	1-23
	F08110080	11/4/2008	1-29
	F08110172	11/5/2008	1-38
	F08110230	11/6/2008	1-53
	F08110319	11/7/2008	1-36
	F08111108	11/26/2008	1-16
	F08120017	12/1/2008	1-18
Surface Water's section	F08110320	11/7/2008	1-29

Field data sheets

Field Instrument Calibration Logs

Chain of Custodies

LIST OF GROUNDWATER GUIDANCE EXCEEDENCES

Tomoka Farms Road Landfill
Semi-annual Groundwater Guidance Exceedences
Sampling Period: Fall 2008 (08S2)

Sample/ Well Number	Compounds	Units	GCTL*	08S2 Exceedences*	08S1 Results	07S2 Results	07S1 Results	06S2 Results
B 1B	AMMONIA	mg/L	2.8	6.9	5.6	8.1	13	14
B 1B	IRON	ug/L	300	20000	18000	21000	26000	28000
B 1B	pH	units	6.5-8.5	5.95	6.05	6.23	6.25	6.13
B 1B	TDS	mg/L	500	740	640	730	970	1000
B-2	IRON	ug/L	300	35000	34000	38000	28000	22000
B-2	pH	units	6.5-8.5	5.18	5.25	5.58	5.48	5.17
B-2	SULFATE	mg/L	250	400	370	360	240	200
B-2	TDS	mg/L	500	770	700	700	540	420
B-2	AMMONIA	mg/L	2.8	2.9	2.2	2.7	2.3	2.3
B-5	IRON	ug/L	300	20000	19000	18000	19000	18000
B-5	TDS	mg/L	500	580	580	540	640	680
B-5	VINYL CHLORIDE	ug/L	1.0	1.9	250	1.8	0.52	<0.37
B8	IRON	ug/L	300	1200	3200	2000	---	---
B8-2	IRON	ug/L	300	19000	18000	18000	19000	19000
B8-2	pH	units	6.5-8.5	5.74	5.28	5.97	5.46	5.10
B 11	IRON	ug/L	300	7200	11000	7800	3100	2800
B 11	pH	units	6.5-8.5	4.80	4.98	5.38	4.70	4.39
B 32	IRON	ug/L	300	4900	4300	4000	4200	4300
B 33-1	IRON	ug/L	300	8000	7800	7700	7600	7500
B 33-1	pH	units	6.5-8.5	6.37	5.96	6.29	6.59	5.89
B 33-2	CHLORIDE	mg/L	250	540	720	910	1400	1600
B 33-2	IRON	ug/L	300	16000	26000	22000	11000	23000
B 33-2	SODIUM	ug/L	160000	510000	570000	730000	960000	980000
B 33-2	TDS	mg/L	500	2300	2400	3000	3800	3900
B 33-2	ARSENIC	ug/L	10	15	19	24	<5.0	7.9
B 34-1	IRON	ug/L	300	20000	18000	21000	21000	19000
B 34-1	pH	units	6.5-8.5	6.28	5.88	6.40	6.64	6.42
B 34-1	TDS	mg/L	500	540	500	560	600	410
B 34-2	IRON	ug/L	300	6100	9500	8400	4000	5200
B 34-2	TDS	mg/L	500	680	810	560	700	900
B 36	IRON	ug/L	300	4400	4100	4400	4200	4500
B 36	TDS	mg/L	500	990	890	920	880	1000
B 37-1	BENZENE	ug/L	1.0	12	9.8	13	13	12
B 37-1	IRON	ug/L	300	35000	36000	36000	36000	34000
B 37-1	pH	units	6.5-8.5	6.15	6.26	6.47	6.33	6.39
B 37-1	SODIUM	ug/L	160000	210000	200000	220000	200000	200000
B 37-1	TDS	mg/L	500	1500	1400	1500	1500	1600
B 37-2	IRON	ug/L	300	6400	9300	5000	13000	17000
B 37-2	pH	units	6.5-8.5	6.13	5.99	5.84	6.51	5.86
B 39	IRON	ug/L	300	12000	11000	10000	13000	11000
B 39	pH	units	6.5-8.5	4.75	4.55	4.6	4.08	4.68
B 40-1	IRON	ug/L	300	16000	12000	11000	11000	9500
B 40-1	pH	units	6.5-8.5	5.07	5.24	5.50	5.24	5.10
B 40-2	IRON	ug/L	300	2500	3000	2400	16000	1300
B 40-2	pH	units	6.5-8.5	5.57	5.87	6.06	5.56	5.47
B 41-1	AMMONIA	mg/L	2.8	59	61	72	69	53
B 41-1	BENZENE	ug/L	1.0	1.3	1.9	2.4	2.2	<0.16
B 41-1	IRON	ug/L	300	24000	22000	26000	25000	21000
B 41-1	pH	units	6.5-8.5	6.04	6.17	6.32	6.37	6.01
B 41-1	TDS	mg/L	500	1100	1200	1300	1200	1100
B 41-2	IRON	ug/L	300	1000	1200	1600	7400	1300
B 41-2	TDS	mg/L	500	570	540	710	1600	830
B 41-2	pH	units	6.5-8.5	6.2	6.49	5.97	6.54	6.16

Tomoka Farms Road Landfill
Semi-annual Groundwater Guidance Exceedences
Sampling Period: Fall 2008 (08S2)

Sample/ Well Number	Compounds	Units	GCTL*	08S2 Exceedences*	08S1 Results	07S2 Results	07S1 Results	06S2 Results
B 42-1	IRON	ug/L	300	24000	24000	27000	28000	26000
B 42-1	pH	units	6.5-8.5	5.39	5.45	5.64	5.43	5.58
B 42-1	SULFATE	mg/L	250	380	410	440	400	390
B 42-1	TDS	mg/L	500	990	970	1100	1100	1100
B 42-2	IRON	ug/L	300	1000	870	810	11000	N/A
B 42-2	pH	units	6.5-8.5	5.73	5.92	6.11	5.38	N/A
B 43-1	BENZENE	ug/L	1.0	1.8	2.8	1.7	3.5	2.5
B 43-1	IRON	ug/L	300	25000	29000	26000	31000	28000
B 43-1	pH	units	6.5-8.5	5.65	5.56	6.05	5.97	5.86
B 43-1	AMMONIA	mg/L	2.8	2.9	3.7	4.6	2.3	2.5
B 43-2	IRON	ug/L	300	2300	630	2400	14000	14000
B 43-2	pH	units	6.5-8.5	5.77	5.81	6.19	6.17	6.05
B44	IRON	ug/L	300	14000	10000	9400	11000	8400
B44	pH	units	6.5-8.5	5.15	4.55	5.65	5.07	5.02
B 45-1	BENZENE	ug/L	1.0	9.2	9.4	9.6	7.9	6.5
B 45-1	IRON	ug/L	300	42000	43000	44000	46000	48000
B 45-1	pH	units	6.5-8.5	5.84	5.91	6.20	5.99	5.95
B 45-1	SODIUM	ug/L	160000	210000	210000	230000	220000	230000
B 45-1	TDS	mg/L	500	950	930	890	970	1100
B 45-2	IRON	ug/L	300	34000	46000	9700	77000	70000
B 45-2	pH	units	6.5-8.5	5.11	4.87	5.69	4.82	5.06
B 45-2	TDS	mg/L	500	900	510	790	180	730.00
B 45-2	CHLORIDE	mg/L	250	350	210	36	370	190
B59-1R	IRON	ug/L	300	6200	6900	7700	8800	9800
B59-1R	pH	units	6.5-8.5	6.16	6.31	6.61	9.95	6.32
B59-2R	IRON	ug/L	300	8500	6100	8100	16000	15000
B59-2R	TDS	mg/L	500	790	860	950	890	860
B59-2R	pH	units	6.5-8.5	5.98	6.21	6.44	6.79	6.32
B 60	IRON	ug/L	300	5000	5200	5200	6000	7400
B 60	pH	units	6.5-8.5	5.84	5.81	6.17	6.53	5.89
B 61R	AMMONIA	mg/L	2.8	12	29	38	38	32
B 61R	IRON	ug/L	300	10000	12000	12000	9700	12000
B 61R	TDS	mg/L	500	620	950	1100	1100	1300
B 62-1R	AMMONIA	mg/L	2.8	99	99	110	130	110
B 62-1R	IRON	ug/L	300	27000	26000	30000	33000	38000
B 62-1R	SODIUM	ug/L	160000	230000	270000	350000	320000	310000
B 62-1R	TDS	mg/L	500	1200	1400	1700	1700	1700
B 62-2R	AMMONIA	mg/L	2.8	39	26	50	55	35
B 62-2R	IRON	ug/L	300	15000	14000	19000	7200	16000
B 62-2R	TDS	mg/L	500	710	700	940	880	640
B63-1	IRON	ug/L	300	3100	3000	3400	3200	3200
B63-1	pH	units	6.5-8.5	6.22	6.02	6.41	6.41	6.44
B63-2	IRON	ug/L	300	11000	4100	4000	4600	5400
B63-2	pH	units	6.5-8.5	6.35	6.31	6.77	6.99	6.68
B 64	pH	units	6.5-8.5	6.43	6.42	6.19	6.72	6.30
B 64	IRON	ug/L	300	46000	40000	46000	60000	48000
B 64	TDS	mg/L	500	960	640	1000	960	940
B 64	AMMONIA	mg/L	2.8	11	2.1	5.2	8.0	2.5
B 65	IRON	ug/L	300	1900	2200	1800	2400	1200
B 65	pH	units	6.5-8.5	5.71	5.82	6.04	5.60	5.75
B 68	IRON	ug/L	300	18000	16000	15000	14000	14000
B 68	pH	units	6.5-8.5	5.50	5.55	6.09	5.64	5.56

Tomoka Farms Road Landfill
Semi-annual Groundwater Guidance Exceedences
Sampling Period: Fall 2008 (08S2)

Sample/ Well Number	Compounds	Units	GCTL*	08S2 Exceedences*	08S1 Results	07S2 Results	07S1 Results	06S2 Results
B 70-1	IRON	ug/L	300	6000	4600	5600	5000	6700
B 70-1	pH	units	6.5-8.5	5.12	5.31	5.66	5.59	5.29
B 70-2	IRON	ug/L	300	3300	10000	6800	9300	11000
B 70-2	pH	units	6.5-8.5	5.46	5.32	5.93	5.20	4.94
B 71	IRON	ug/L	300	2600	6500	3700	22000	19000
B 71	pH	units	6.5-8.5	5.76	5.69	6.07	5.79	5.27
B 72	IRON	ug/L	300	2400	1600	8700	12000	9600
B 72	pH	units	6.5-8.5	6.00	5.85	6.19	6.70	5.95
B 73-1	IRON	ug/L	300	14000	13000	13000	12000	12000
B 73-1	pH	units	6.5-8.5	6.20	6.19	6.47	6.81	6.39
B 73-2	IRON	ug/L	300	14000	8100	12000	1800	4200
B 73-2	ARSENIC	ug/L	10	22	16	20	5.0	6.1
B 73-2	pH	units	6.5-8.5	6.09	6.12	6.77	6.75	6.46
B 74	pH	units	6.5-8.5	5.31	4.98	5.61	6.77	5.26
B 75	IRON	ug/L	300	40000	35000	710	52000	42000
B 75	pH	units	6.5-8.5	6.02	5.96	5.79	6.51	6.29
B 75	TDS	mg/L	500	930	870	1100	200	770
FA-1B	IRON	ug/L	300	1000	460	620	320	460
FA-2C	ARSENIC	ug/L	10	11	9.3	<5	<5	<2.8
MO-5B	IRON	ug/L	300	14000	15000	16000	14000	13000
MO-5B	pH	units	6.5-8.5	5.66	5.77	5.86	5.80	5.85
MO-5B	TDS	mg/L	500	950	970	910	880	920
FM-B	IRON	ug/L	300	790	540			

Jeff Baylor

Jeff Baylor, Project Manager

*Based on Chapter 62-777, Table I Groundwater Cleanup Target Levels

LIST OF GROUNDWATER LEVELS

MONITOR WELL WATER LEVEL
TOMOKA FARMS ROAD LANDFILL

Current month collection date: 10/31/2008
Sampled by: B.H./J.S.

Well ID	Survey (TOC Elevation)	November 2008 Total well depth(TOC)	November 2008 Depth to water	November 2008 Water Level	April 2008 Water Level	November 2007 Water Level	April 2007 Water Level	October 2006 Water Level	April 2006 Water Level	October 2005 Water Level	May 2005 Water Level	November 2004 Water Level	April 2004 Water Level	October 2003 Water Level	April 2003 Water Level
B1-B	28.78	**29.70**	**7.20**	**21.58**	18.83	20.58	14.93	14.81	17.48	21.71	19.83	20.61	17.55	20.69	20.56
B-2	34.53	**27.30**	**7.18**	**27.35**	26.93	27.11	22.15	23.21	23.64	25.51	N/A	26.90	25.43	27.70	26.70
B-5	32.59	**26.00**	**5.50**	**27.09**	26.94	27.99	25.17	25.66	27.17	29.01	27.68	28.05	26.55	28.66	27.85
B8	33.44	**33.24**	**6.22**	**27.22**	18.11	20.34	N/A	17.32	18.88	27.37	20.44	21.26	17.62	21.08	21.05
B8-2	33.37	**47.85**	**12.52**	**20.85**	26.60	27.17	25.28	25.70	26.21	22.62	25.49	26.60	22.90	26.99	25.99
B11	32.95	**16.88**	**4.45**	**28.50**	27.35	28.63	25.63	24.23	25.24	26.53	26.02	25.43	24.13	26.02	26.08
B-32	30.92	**31.30**	**2.80**	**28.12**	26.67	28.02	25.51	25.66	26.66	28.61	28.56	27.74	25.86	28.09	27.70
B33-1	34.69	**39.57**	**6.92**	**27.77**	26.89	27.74	24.77	23.92	24.83	26.33	24.05	24.92	22.27	25.22	25.11
B33-2	32.97	**17.82**	**4.70**	**28.27**	27.62	28.32	28.23	25.90	27.42	27.79	26.15	26.90	25.53	26.35	N/A
B34-1	31.19	**34.28**	**3.55**	**27.64**	25.66	27.19	23.35	24.08	25.73	28.58	26.88	26.97	25.38	27.71	27.63
B34-2	31.20	**17.00**	**2.68**	**28.52**	26.05	28.95	24.17	25.01	25.76	28.21	27.25	27.89	25.86	28.39	26.00
B35-1	29.26	**N/A**	**N/A**	**N/A**	26.46	27.44	23.96	24.74	N/A	N/A	N/A	N/A	26.07	27.77	27.63
B35-2	29.34	**N/A**	**N/A**	**N/A**	26.72	27.44	23.82	24.76	N/A	N/A	N/A	N/A	26.51	27.63	27.49
B36	29.33	**34.40**	**1.60**	**27.73**	27.21	27.83	25.57	25.97	25.62	27.72	27.27	26.42	25.17	26.94	26.27
B37-1	28.63	**38.10**	**1.40**	**27.23**	26.68	27.03	25.02	25.79	25.74	27.44	26.77	26.14	25.11	26.59	26.54
B37-2	28.76	**17.10**	**1.10**	**27.66**	26.81	27.61	25.55	25.72	25.70	27.42	26.92	26.01	25.17	26.57	26.27
B38-1	28.24	**N/A**	**N/A**	**N/A**	23.54	24.50	19.79	21.07	22.44	25.76	N/A	24.95	21.36	24.60	25.27
B38-2	28.12	**N/A**	**N/A**	**N/A**	24.82	26.22	21.26	22.98	23.43	26.67	N/A	26.13	22.83	25.98	26.18
B39	29.09	**17.80**	**4.55**	**24.54**	22.99	24.04	17.74	19.01	21.13	25.16	23.98	24.18	20.50	24.17	24.41
B40-1	27.77	**30.00**	**5.10**	**22.67**	20.62	22.12	16.14	16.84	19.51	23.39	22.06	22.53	19.64	22.52	22.65
B40-2	27.67	**17.50**	**3.45**	**24.22**	22.67	24.12	16.85	17.78	21.03	24.38	23.89	24.03	21.42	24.15	24.17
B41-1	29.16	**38.70**	**7.90**	**21.26**	18.66	20.48	15.13	15.94	18.32	23.46	20.77	21.43	18.34	21.52	21.62
B41-2	29.27	**17.85**	**5.00**	**24.27**	22.47	24.24	16.78	15.56	21.06	24.42	23.93	24.01	21.53	24.13	24.16
B42-1	28.30	**31.70**	**7.00**	**21.30**	18.80	20.60	15.14	16.30	18.82	22.89	21.21	22.05	18.90	22.00	21.95
B42-2	28.47	**14.65**	**4.70**	**23.77**	22.67	24.17	16.56	16.10	21.06	24.33	23.84	23.96	21.55	24.04	24.00
B43-1	28.09	**28.95**	**4.80**	**23.29**	22.04	23.04	18.54	19.92	21.42	24.52	22.98	23.17	21.42	23.67	23.64
B43-2	28.23	**14.75**	**4.82**	**23.41**	22.23	23.30	18.68	20.06	21.46	24.57	23.11	23.21	21.43	23.66	23.79
B44	30.03	**14.68**	**6.35**	**23.68**	23.03	23.68	20.59	22.27	22.47	24.87	N/A	20.27	22.26	23.78	24.07
B45-1	30.28	**37.80**	**5.85**	**24.43**	23.61	24.28	21.35	23.14	23.45	25.24	N/A	23.74	22.60	24.24	24.41
B45-2	30.35	**17.52**	**6.05**	**24.30**	23.55	24.12	21.42	22.96	22.86	24.90	N/A	23.33	22.43	23.82	24.18
B58-1	29.02	**N/A**	**N/A**	**N/A**	N/A	N/A	N/A	N/A	N/A	N/A	N/A	N/A	N/A	N/A	N/A
B58-2	29.57	**N/A**	**N/A**	**N/A**	N/A	N/A	N/A	N/A	N/A	N/A	N/A	N/A	N/A	N/A	N/A
B59-1R	32.44	**35.30**	**8.40**	**24.04**	25.39	25.72	20.26	20.02	20.85	20.82	N/A	N/A	N/A	24.50	22.02
B59-2R	33.12	**17.90**	**8.32**	**24.80**	25.82	26.22	20.28	20.01	20.55	20.61	N/A	N/A	N/A	24.64	22.54
B60	32.95	**35.80**	**8.82**	**24.13**	25.47	25.80	21.00	24.60	25.20	29.17	24.25	N/A	16.03	24.49	21.28

MONITOR WELL WATER LEVEL
TOMOKA FARMS ROAD LANDFILL

Current month collection date: 10/31/2008
Sampled by: B.H./J.S.

Well ID	Survey (TOC Elevation)	November 2008 Total well depth(TOC)	November 2008 Depth to water	November 2008 Water Level	April 2008 Water Level	November 2007 Water Level	April 2007 Water Level	October 2006 Water Level	April 2006 Water Level	October 2005 Water Level	May 2005 Water Level	November 2004 Water Level	April 2004 Water Level	October 2003 Water Level	April 2003 Water Level
B61R	39.42	**29.00**	**14.60**	**24.82**	25.42	24.62	22.03	23.92	25.67	26.91	24.67	23.82	23.04	25.17	24.41
B62-1R	38.97	**38.50**	**14.50**	**24.47**	25.47	24.79	22.89	24.48	26.18	27.28	25.17	25.20	23.73	25.63	24.45
B62-2R	39.36	**21.60**	**14.50**	**24.86**	25.86	24.96	22.81	24.31	26.07	27.08	25.09	25.07	23.59	25.56	24.88
B63-1	30.03	**30.30**	**2.30**	**27.73**	26.38	27.35	23.91	25.06	26.83	29.21	N/A	28.11	26.34	28.79	28.16
B63-2	30.38	**14.45**	**2.90**	**27.48**	26.08	27.43	24.05	25.12	26.72	29.02	N/A	27.77	26.28	28.52	27.82
B64	28.22	**17.65**	**1.90**	**26.32**	25.58	26.22	23.71	24.59	24.57	26.84	26.22	26.09	24.37	26.19	26.09
B65	27.97	**17.90**	**3.75**	**24.22**	22.77	24.17	16.37	14.94	21.04	24.52	23.94	24.11	21.48	24.23	24.19
B66	31.26	**17.15**	**6.40**	**24.86**	26.26	25.56	22.72	24.67	25.96	25.51	25.16	25.27	23.27	25.27	24.93
B67	30.22	**N/A**	**N/A**	**N/A**	N/A	N/A	N/A	N/A	N/A	N/A	N/A	N/A	N/A	N/A	N/A
B68	32.98	**35.75**	**6.70**	**26.28**	26.20	26.67	25.23	21.88	22.63	23.80	23.06	23.78	19.33	23.00	22.35
FA-1B	32.22	**101.00**	**11.55**	**20.67**	17.22	18.84	14.50	15.16	17.60	21.60	20.56	20.56	17.46	20.67	20.70
FA-2C	28.10	**80.40**	**10.48**	**17.62**	14.40	15.71	11.51	11.00	13.29	17.80	15.71	16.32	13.22	16.44	16.43
MO5-B	29.80	**28.10**	**8.25**	**21.55**	17.80	19.40	14.60	14.64	17.52	21.24	20.02	20.66	18.62	20.63	20.49
B70-1	31.03	**38.18**	**8.16**	**22.87**	21.38	21.88	19.26	19.5	21.27	24.25	21.04	21.6	19.5	21.33	21.46
B70-2	31.51	**21.94**	**8.87**	**22.64**	21.36	22.88	19.21	19.71	20.99	24.96	21.14	21.92	19.62	21.63	21.95
B71	30.75	**21.40**	**7.30**	**23.45**	22.75	23.34	19.06	19.96	20.57	24.01	22.33	22.76	20.18	22.91	23.41
B72	28.93	**21.80**	**5.97**	**22.96**	22.83	22.93	19.06	19.93	20.5	22.93	22.42	22.28	20.66	23.23	22.85
B73-1	29.20	**37.35**	**6.60**	**22.60**	21.83	22.55	18.4	19.11	20.19	23.21	22.24	21.96	20.89	23.54	23.45
B73-2	28.95	**20.35**	**6.02**	**22.93**	22.65	22.95	19.05	19.76	20.71	22.96	22.63	22.31	21.37	23.93	24.1
B74	33.78	**21.47**	**11.26**	**22.52**	23.05	24.93	14.98								
B75	31.62	**21.94**	**8.52**	**23.10**	23.69	20	19.67	20.19	20.59	22.14	21.78	22.09	18.24	24.69	22.28
FM-B	33.88	**99.40**	**17.34**	**16.54**	16.54										

Approved by: Jeff Baylor

Jeff Baylor
Project Manager

Groundwater Forms

Tomoka Farm Road LF
PARAMETER MONITORING REPORT
Ground Water (Rule 62-520.400,.420, .460)
Surface Water (Rule 62-302.500, .510, .503)
Leachate (Rule 62-701.510)
LAB Submission Number: F08110029
Sample Number: F08110029-001

Facility WACS:	27540	**Sample Date/Time:**	11/3/2008 9:30:00 AM
Well/Sampling Point WACS:		**Report Period:**	July-Dec 2008
Well/Sampling Point Name:	EQ Blank	**Well Purged:**	YES
Classification of Groundwater:	G-II	**Well Type:**	
Ground Water Elevation: (NGV D)			

Storet Code	Parameter Monitored	Sampling Method	Filtered Y/N	Analysis Method	Analysis Date	Analysis Result	Q	Units	Detection Limits
	Metals								
01002	Arsenic	PP	N	SW6010	11/4/2008	5.0	U	µg/L	5.0
01007	Barium	PP	N	SW6010	11/4/2008	5.0	U	µg/L	5.0
01012	Beryllium	PP	N	SW6010	11/4/2008	0.50	U	µg/L	0.50
01027	Cadmium	PP	N	SW6010	11/4/2008	0.50	U	µg/L	0.50
01034	Chromium	PP	N	SW6010	11/4/2008	2.5	U	µg/L	2.5
01037	Cobalt	PP	N	SW6010	11/4/2008	5.0	U	µg/L	5.0
01042	Copper	PP	N	SW6010	11/4/2008	7.7		µg/L	2.5
01045	Iron	PP	N	SW6010	11/4/2008	20	U	µg/L	20
01051	Lead	PP	N	SW6010	11/4/2008	5.0	U	µg/L	5.0
01067	Nickel	PP	N	SW6010	11/4/2008	2.5	U	µg/L	2.5
01147	Selenium	PP	N	SW6010	11/4/2008	7.5	U	µg/L	7.5
01077	Silver	PP	N	SW6010	11/4/2008	2.5	U	µg/L	2.5
00929	Sodium	PP	N	SW6010	11/4/2008	500	U	µg/L	500
01087	Vanadium	PP	N	SW6010	11/4/2008	5.0	U	µg/L	5.0
01092	Zinc	PP	N	SW6010	11/4/2008	10	U	µg/L	10
01097	Antimony	PP	N	SW6020	11/5/2008	0.50	U	µg/L	0.50
01059	Thallium	PP	N	SW6020	11/5/2008	0.50	U	µg/L	0.50
71900	Mercury	PP	N	SW7470	11/6/2008	0.020	U	µg/L	0.020
	SemiVolatiles								
49146	1,2-Dibromo-3-chloropropane	PP	N	SW8011	11/11/2008	0.0048	U	µg/L	0.0048
77651	Ethylene Dibromide	PP	N	SW8011	11/11/2008	0.0061	U	µg/L	0.0061
	Volatiles								
81552	Acetone	PP	N	SW8260	11/15/2008	13		µg/L	5.0
34215	Acrylonitrile	PP	N	SW8260	11/15/2008	5.0	U	µg/L	5.0
34030	Benzene	PP	N	SW8260	11/15/2008	0.50	U	µg/L	0.50
73085	Bromochloromethane	PP	N	SW8260	11/15/2008	0.50	U	µg/L	0.50
32101	Bromodichloromethane	PP	N	SW8260	11/15/2008	0.30	U	µg/L	0.30
32104	Bromoform	PP	N	SW8260	11/15/2008	0.50	U	µg/L	0.50
34413	Bromomethane	PP	N	SW8260	11/15/2008	0.50	U	µg/L	0.50
81595	2-Butanone	PP	N	SW8260	11/15/2008	5.0	U	µg/L	5.0

Data Qualifier Code Key:
I Analyte detected below quantitation limits
U Not Detected Above the MDL
x Value exceeds Maximum Contaminant Level

Tomoka Farm Road LF
PARAMETER MONITORING REPORT
Ground Water (Rule 62-520.400,.420, .460)
Surface Water (Rule 62-302.500, .510, .503)
Leachate (Rule 62-701.510)
LAB Submission Number: F08110029
Sample Number: F08110029-001

Facility WACS:	27540	**Sample Date/Time:**	11/3/2008 9:30:00 AM
Well/Sampling Point WACS:		**Report Period:**	July-Dec 2008
Well/Sampling Point Name:	EQ Blank	**Well Purged:**	YES
Classification of Groundwater:	G-II	**Well Type:**	
Ground Water Elevation: (NGV D)			

Storet Code	Parameter Monitored	Sampling Method	Filtered Y/N	Analysis Method	Analysis Date	Analysis Result	Q	Units	Detection Limits
77041	Carbon disulfide	PP	N	SW8260	11/15/2008	0.50	U	µg/L	0.50
32102	Carbon tetrachloride	PP	N	SW8260	11/15/2008	0.50	U	µg/L	0.50
34301	Chlorobenzene	PP	N	SW8260	11/15/2008	0.50	U	µg/L	0.50
34311	Chloroethane	PP	N	SW8260	11/15/2008	0.61	U	µg/L	0.61
32106	Chloroform	PP	N	SW8260	11/15/2008	0.50	U	µg/L	0.50
34418	Chloromethane	PP	N	SW8260	11/15/2008	0.50	U	µg/L	0.50
32105	Dibromochloromethane	PP	N	SW8260	11/15/2008	0.25	U	µg/L	0.25
77596	Dibromomethane	PP	N	SW8260	11/15/2008	0.50	U	µg/L	0.50
77268	trans-1,4-Dichloro-2-butene	PP	N	SW8260	11/15/2008	5.0	U	µg/L	5.0
34536	1,2-Dichlorobenzene	PP	N	SW8260	11/15/2008	0.51	U	µg/L	0.51
34571	1,4-Dichlorobenzene	PP	N	SW8260	11/15/2008	0.50	U	µg/L	0.50
34496	1,1-Dichloroethane	PP	N	SW8260	11/15/2008	0.50	U	µg/L	0.50
34531	1,2-Dichloroethane	PP	N	SW8260	11/15/2008	0.50	U	µg/L	0.50
34501	1,1-Dichloroethene	PP	N	SW8260	11/15/2008	0.50	U	µg/L	0.50
77093	cis-1,2-Dichloroethene	PP	N	SW8260	11/15/2008	0.50	U	µg/L	0.50
34546	trans-1,2-Dichloroethene	PP	N	SW8260	11/15/2008	0.52	U	µg/L	0.52
34541	1,2-Dichloropropane	PP	N	SW8260	11/15/2008	0.50	U	µg/L	0.50
34704	cis-1,3-Dichloropropene	PP	N	SW8260	11/15/2008	0.25	U	µg/L	0.25
34699	trans-1,3-Dichloropropene	PP	N	SW8260	11/15/2008	0.25	U	µg/L	0.25
34371	Ethylbenzene	PP	N	SW8260	11/15/2008	0.50	U	µg/L	0.50
77103	2-Hexanone	PP	N	SW8260	11/15/2008	5.0	U	µg/L	5.0
77424	Iodomethane	PP	N	SW8260	11/15/2008	0.50	U	µg/L	0.50
81596	4-Methyl-2-pentanone	PP	N	SW8260	11/15/2008	5.0	U	µg/L	5.0
34423	Methylene chloride	PP	N	SW8260	11/15/2008	2.5	U	µg/L	2.5
77128	Styrene	PP	N	SW8260	11/15/2008	0.50	U	µg/L	0.50
77562	1,1,1,2-Tetrachloroethane	PP	N	SW8260	11/15/2008	0.50	U	µg/L	0.50
34516	1,1,2,2-Tetrachloroethane	PP	N	SW8260	11/15/2008	0.17	U	µg/L	0.17
34475	Tetrachloroethene	PP	N	SW8260	11/15/2008	0.50	U	µg/L	0.50
34010	Toluene	PP	N	SW8260	11/15/2008	0.50	U	µg/L	0.50
34506	1,1,1-Trichloroethane	PP	N	SW8260	11/15/2008	0.50	U	µg/L	0.50
34511	1,1,2-Trichloroethane	PP	N	SW8260	11/15/2008	0.50	U	µg/L	0.50
39180	Trichloroethene	PP	N	SW8260	11/15/2008	0.50	U	µg/L	0.50
34488	Trichlorofluoromethane	PP	N	SW8260	11/15/2008	0.66	U	µg/L	0.66

Data Qualifier Code Key:
I Analyte detected below quantitation limits
U Not Detected Above the MDL
x Value exceeds Maximum Contaminant Level

Tomoka Farm Road LF
PARAMETER MONITORING REPORT
Ground Water (Rule 62-520.400,.420, .460)
Surface Water (Rule 62-302.500, .510, .503)
Leachate (Rule 62-701.510)
LAB Submission Number: F08110029
Sample Number: F08110029-001

Facility WACS:	27540	**Sample Date/Time:**	11/3/2008 9:30:00 AM
Well/Sampling Point WACS:		**Report Period:**	July-Dec 2008
Well/Sampling Point Name:	EQ Blank	**Well Purged:**	YES
Classification of Groundwater:	G-II	**Well Type:**	
Ground Water Elevation: (NGV D)			

Storet Code	Parameter Monitored	Sampling Method	Filtered Y/N	Analysis Method	Analysis Date	Analysis Result	Q	Units	Detection Limits
77443	1,2,3-Trichloropropane	PP	N	SW8260	11/15/2008	0.30	U	µg/L	0.30
77057	Vinyl acetate	PP	N	SW8260	11/15/2008	1.0	U	µg/L	1.0
39175	Vinyl chloride	PP	N	SW8260	11/15/2008	0.53	U	µg/L	0.53
34020	Xylenes, Total	PP	N	SW8260	11/15/2008	1.0	U	µg/L	1.0
	WetChem								
00940	Chloride	PP	N	E300.0	11/3/2008	0.021	U	mg/L	0.021
00620	Nitrogen, Nitrate	PP	N	E300.0	11/3/2008	0.012	U	mg/L	0.012
00945	Sulfate	PP	N	E300.0	11/3/2008	0.055	U	mg/L	0.055
00610	Nitrogen, Ammonia (As N)	PP	N	E350.1	11/10/2008	0.020	U	mg/L	0.020
00515	Solids, Total Dissolved	PP	N	SM2540	11/6/2008	5.0	U	mg/L	5.0

Data Qualifier Code Key:

I	Analyte detected below quantitation limits	U	Not Detected Above the MDL
x	Value exceeds Maximum Contaminant Level		

Tomoka Farm Road LF
PARAMETER MONITORING REPORT
Ground Water (Rule 62-520.400,.420, .460)
Surface Water (Rule 62-302.500, .510, .503)
Leachate (Rule 62-701.510)
LAB Submission Number: F08110029
Sample Number: F08110029-002

Facility WACS:	27540	**Sample Date/Time:**	11/3/2008 9:57:00 AM
Well/Sampling Point WACS:	15635	**Report Period:**	July-Dec 2008
Well/Sampling Point Name:	MO5-B	**Well Purged:**	YES
Classification of Groundwater:	G-II	**Well Type:**	CO
Ground Water Elevation: (NGV	21.55		

Storet Code	Parameter Monitored	Sampling Method	Filtered Y/N	Analysis Method	Analysis Date	Analysis Result	Q	Units	Detection Limits
	FIELD								
	Color	PP	N	FLD	11/3/2008	Yellow			
00094	Conductivity	PP	N	FLD	11/3/2008	1395		umhos/c	
	Depth To Water	PP	N	FLD	11/3/2008	8.25			
00299	Dissolved Oxygen	PP	N	FLD	11/3/2008	0.40		mg/L	
00406	pH	PP	N	FLD	11/3/2008	5.66		S.U.	
	Reference Elevation	PP	N	FLD	11/3/2008	29.80			
	Sheen	PP	N	FLD	11/3/2008	None			
00010	Temperature	PP	N	FLD	11/3/2008	22.78		deg C	
82078	Turbidity	PP	N	FLD	11/3/2008	0.59		NTU	
	Metals								
01002	Arsenic	PP	N	SW6010	11/4/2008	5.0	U	µg/L	5.0
01007	Barium	PP	N	SW6010	11/4/2008	210		µg/L	5.0
01012	Beryllium	PP	N	SW6010	11/4/2008	0.50	U	µg/L	0.50
01027	Cadmium	PP	N	SW6010	11/4/2008	0.50	U	µg/L	0.50
01034	Chromium	PP	N	SW6010	11/4/2008	3.4	I	µg/L	2.5
01037	Cobalt	PP	N	SW6010	11/4/2008	5.0	U	µg/L	5.0
01042	Copper	PP	N	SW6010	11/4/2008	2.5	U	µg/L	2.5
01045	Iron	PP	N	SW6010	11/4/2008	14000		µg/L	20
01051	Lead	PP	N	SW6010	11/4/2008	5.0	U	µg/L	5.0
01067	Nickel	PP	N	SW6010	11/4/2008	2.5	U	µg/L	2.5
01147	Selenium	PP	N	SW6010	11/4/2008	7.5	U	µg/L	7.5
01077	Silver	PP	N	SW6010	11/4/2008	2.5	U	µg/L	2.5
00929	Sodium	PP	N	SW6010	11/4/2008	99000		µg/L	500
01087	Vanadium	PP	N	SW6010	11/4/2008	5.0	U	µg/L	5.0
01092	Zinc	PP	N	SW6010	11/4/2008	10	U	µg/L	10
01097	Antimony	PP	N	SW6020	11/5/2008	0.50	U	µg/L	0.50
01059	Thallium	PP	N	SW6020	11/5/2008	0.50	U	µg/L	0.50
71900	Mercury	PP	N	SW7470	11/6/2008	0.020	U	µg/L	0.020
	SemiVolatiles								
49146	1,2-Dibromo-3-chloropropane	PP	N	SW8011	11/11/2008	0.0050	U	µg/L	0.0050

Data Qualifier Code Key:
I Analyte detected below quantitation limits
U Not Detected Above the MDL
x Value exceeds Maximum Contaminant Level

Tomoka Farm Road LF
PARAMETER MONITORING REPORT
Ground Water (Rule 62-520.400,.420, .460)
Surface Water (Rule 62-302.500, .510, .503)
Leachate (Rule 62-701.510)
LAB Submission Number: F08110029
Sample Number: F08110029-002

Facility WACS:	27540	**Sample Date/Time:**	11/3/2008 9:57:00 AM
Well/Sampling Point WACS:	15635	**Report Period:**	July-Dec 2008
Well/Sampling Point Name:	MO5-B	**Well Purged:**	YES
Classification of Groundwater:	G-II	**Well Type:**	CO
Ground Water Elevation: (NGV	21.55		

Storet Code	Parameter Monitored	Sampling Method	Filtered Y/N	Analysis Method	Analysis Date	Analysis Result	Q	Units	Detection Limits
77651	Ethylene Dibromide	PP	N	SW8011	11/11/2008	0.0063	U	µg/L	0.0063
	WetChem								
00940	Chloride	PP	N	E300.0	11/3/2008	210		mg/L	0.11
00620	Nitrogen, Nitrate	PP	N	E300.0	11/3/2008	0.058	U	mg/L	0.058
00945	Sulfate	PP	N	E300.0	11/3/2008	85		mg/L	0.28
00610	Nitrogen, Ammonia (As N)	PP	N	E350.1	11/10/2008	0.98		mg/L	0.020
00515	Solids, Total Dissolved	PP	N	SM2540	11/6/2008	950	x	mg/L	5.0

Data Qualifier Code Key:

I	Analyte detected below quantitation limits	U	Not Detected Above the MDL
x	Value exceeds Maximum Contaminant Level		

Tomoka Farm Road LF
PARAMETER MONITORING REPORT
Ground Water (Rule 62-520.400,.420, .460)
Surface Water (Rule 62-302.500, .510, .503)
Leachate (Rule 62-701.510)
LAB Submission Number: F08110029
Sample Number: F08110029-003

Facility WACS:	27540	**Sample Date/Time:**	11/3/2008 9:57:00 AM
Well/Sampling Point WACS:	15635	**Report Period:**	July-Dec 2008
Well/Sampling Point Name:	MO5-B	**Well Purged:**	YES
Classification of Groundwater:	G-II	**Well Type:**	CO
Ground Water Elevation: (NGV	21.55		

Storet Code	Parameter Monitored	Sampling Method	Filtered Y/N	Analysis Method	Analysis Date	Analysis Result	Q	Units	Detection Limits
	FIELD								
	Color	PP	N	FLD	11/3/2008	Yellow			
00094	Conductivity	PP	N	FLD	11/3/2008	1395		umhos/c	
	Depth To Water	PP	N	FLD	11/3/2008	8.25			
00299	Dissolved Oxygen	PP	N	FLD	11/3/2008	0.40		mg/L	
00406	pH	PP	N	FLD	11/3/2008	5.66		S.U.	
	Reference Elevation	PP	N	FLD	11/3/2008	29.80			
	Sheen	PP	N	FLD	11/3/2008	None			
00010	Temperature	PP	N	FLD	11/3/2008	22.78		deg C	
82078	Turbidity	PP	N	FLD	11/3/2008	0.59		NTU	
	Metals								
01002	Arsenic	PP	N	SW6010	11/4/2008	5.0	U	µg/L	5.0
01007	Barium	PP	N	SW6010	11/4/2008	220		µg/L	5.0
01012	Beryllium	PP	N	SW6010	11/4/2008	0.50	U	µg/L	0.50
01027	Cadmium	PP	N	SW6010	11/4/2008	0.50	U	µg/L	0.50
01034	Chromium	PP	N	SW6010	11/4/2008	3.2	I	µg/L	2.5
01037	Cobalt	PP	N	SW6010	11/4/2008	5.0	U	µg/L	5.0
01042	Copper	PP	N	SW6010	11/4/2008	2.5	U	µg/L	2.5
01045	Iron	PP	N	SW6010	11/4/2008	14000		µg/L	20
01051	Lead	PP	N	SW6010	11/4/2008	5.0	U	µg/L	5.0
01067	Nickel	PP	N	SW6010	11/4/2008	2.5	U	µg/L	2.5
01147	Selenium	PP	N	SW6010	11/4/2008	7.5	U	µg/L	7.5
01077	Silver	PP	N	SW6010	11/4/2008	2.5	U	µg/L	2.5
00929	Sodium	PP	N	SW6010	11/4/2008	100000		µg/L	500
01087	Vanadium	PP	N	SW6010	11/4/2008	5.0	U	µg/L	5.0
01092	Zinc	PP	N	SW6010	11/4/2008	10	U	µg/L	10
01097	Antimony	PP	N	SW6020	11/5/2008	0.50	U	µg/L	0.50
01059	Thallium	PP	N	SW6020	11/5/2008	0.50	U	µg/L	0.50
71900	Mercury	PP	N	SW7470	11/6/2008	0.020	U	µg/L	0.020
	SemiVolatiles								
49146	1,2-Dibromo-3-chloropropane	PP	N	SW8011	11/11/2008	0.0048	U	µg/L	0.0048

Data Qualifier Code Key:
I Analyte detected below quantitation limits
U Not Detected Above the MDL
x Value exceeds Maximum Contaminant Level

Tomoka Farm Road LF
PARAMETER MONITORING REPORT
Ground Water (Rule 62-520.400,.420, .460)
Surface Water (Rule 62-302.500, .510, .503)
Leachate (Rule 62-701.510)
LAB Submission Number: F08110029
Sample Number: F08110029-003

Facility WACS:	27540	**Sample Date/Time:**	11/3/2008 9:57:00 AM
Well/Sampling Point WACS:	15635	**Report Period:**	July-Dec 2008
Well/Sampling Point Name:	MO5-B	**Well Purged:**	YES
Classification of Groundwater:	G-II	**Well Type:**	CO
Ground Water Elevation: (NGV	21.55		

Storet Code	Parameter Monitored	Sampling Method	Filtered Y/N	Analysis Method	Analysis Date	Analysis Result	Q	Units	Detection Limits
77651	Ethylene Dibromide	PP	N	SW8011	11/11/2008	0.0060	U	µg/L	0.0060
	WetChem								
00940	Chloride	PP	N	E300.0	11/3/2008	210		mg/L	0.11
00620	Nitrogen, Nitrate	PP	N	E300.0	11/3/2008	0.058	U	mg/L	0.058
00945	Sulfate	PP	N	E300.0	11/3/2008	83		mg/L	0.28
00610	Nitrogen, Ammonia (As N)	PP	N	E350.1	11/10/2008	1.0		mg/L	0.020
00515	Solids, Total Dissolved	PP	N	SM2540	11/7/2008	990	x	mg/L	5.0

Data Qualifier Code Key:
I Analyte detected below quantitation limits
U Not Detected Above the MDL
x Value exceeds Maximum Contaminant Level

Tomoka Farm Road LF
PARAMETER MONITORING REPORT
Ground Water (Rule 62-520.400,.420, .460)
Surface Water (Rule 62-302.500, .510, .503)
Leachate (Rule 62-701.510)
LAB Submission Number: F08110029
Sample Number: F08110029-004

Facility WACS:	27540	**Sample Date/Time:**	11/3/2008 10:53:00 AM
Well/Sampling Point WACS:	15808	**Report Period:**	July-Dec 2008
Well/Sampling Point Name:	B42-1	**Well Purged:**	YES
Classification of Groundwater:	G-II	**Well Type:**	CO
Ground Water Elevation: (NGV	21.3		

Storet Code	Parameter Monitored	Sampling Method	Filtered Y/N	Analysis Method	Analysis Date	Analysis Result	Q	Units	Detection Limits
	FIELD								
	Color	PP	N	FLD	11/3/2008	None			
00094	Conductivity	PP	N	FLD	11/3/2008	1357		umhos/c	
	Depth To Water	PP	N	FLD	11/3/2008	7.00			
00299	Dissolved Oxygen	PP	N	FLD	11/3/2008	0.25		mg/L	
00406	pH	PP	N	FLD	11/3/2008	5.39		S.U.	
	Reference Elevation	PP	N	FLD	11/3/2008	28.30			
	Sheen	PP	N	FLD	11/3/2008	None			
00010	Temperature	PP	N	FLD	11/3/2008	22.17		deg C	
82078	Turbidity	PP	N	FLD	11/3/2008	0.66		NTU	
	Metals								
01002	Arsenic	PP	N	SW6010	11/5/2008	5.0	U	µg/L	5.0
01007	Barium	PP	N	SW6010	11/5/2008	180		µg/L	5.0
01012	Beryllium	PP	N	SW6010	11/5/2008	0.50	U	µg/L	0.50
01027	Cadmium	PP	N	SW6010	11/5/2008	0.50	U	µg/L	0.50
01034	Chromium	PP	N	SW6010	11/5/2008	2.5	U	µg/L	2.5
01037	Cobalt	PP	N	SW6010	11/5/2008	5.0	U	µg/L	5.0
01042	Copper	PP	N	SW6010	11/5/2008	2.5	U	µg/L	2.5
01045	Iron	PP	N	SW6010	11/5/2008	24000		µg/L	20
01051	Lead	PP	N	SW6010	11/5/2008	5.0	U	µg/L	5.0
01067	Nickel	PP	N	SW6010	11/5/2008	2.5	U	µg/L	2.5
01147	Selenium	PP	N	SW6010	11/5/2008	7.5	U	µg/L	7.5
01077	Silver	PP	N	SW6010	11/5/2008	2.5	U	µg/L	2.5
00929	Sodium	PP	N	SW6010	11/5/2008	120000		µg/L	500
01087	Vanadium	PP	N	SW6010	11/5/2008	5.0	U	µg/L	5.0
01092	Zinc	PP	N	SW6010	11/5/2008	10	U	µg/L	10
01097	Antimony	PP	N	SW6020	11/5/2008	0.50	U	µg/L	0.50
01059	Thallium	PP	N	SW6020	11/5/2008	0.50	U	µg/L	0.50
71900	Mercury	PP	N	SW7470	11/6/2008	0.020	U	µg/L	0.020
	SemiVolatiles								
49146	1,2-Dibromo-3-chloropropane	PP	N	SW8011	11/11/2008	0.0049	U	µg/L	0.0049

Data Qualifier Code Key:
I Analyte detected below quantitation limits
U Not Detected Above the MDL
x Value exceeds Maximum Contaminant Level

Tomoka Farm Road LF
PARAMETER MONITORING REPORT
Ground Water (Rule 62-520.400,.420, .460)
Surface Water (Rule 62-302.500, .510, .503)
Leachate (Rule 62-701.510)
LAB Submission Number: F08110029
Sample Number: F08110029-004

Facility WACS:	27540	**Sample Date/Time:**	11/3/2008 10:53:00 AM
Well/Sampling Point WACS:	15808	**Report Period:**	July-Dec 2008
Well/Sampling Point Name:	B42-1	**Well Purged:**	YES
Classification of Groundwater:	G-II	**Well Type:**	CO
Ground Water Elevation: (NGV	21.3		

Storet Code	Parameter Monitored	Sampling Method	Filtered Y/N	Analysis Method	Analysis Date	Analysis Result	Q	Units	Detection Limits
77651	Ethylene Dibromide	PP	N	SW8011	11/11/2008	0.0062	U	µg/L	0.0062
	WetChem								
00940	Chloride	PP	N	E300.0	11/3/2008	160		mg/L	0.11
00620	Nitrogen, Nitrate	PP	N	E300.0	11/3/2008	0.058	U	mg/L	0.058
00945	Sulfate	PP	N	E300.0	11/3/2008	380	x	mg/L	0.28
00610	Nitrogen, Ammonia (As N)	PP	N	E350.1	11/10/2008	0.36		mg/L	0.020
00515	Solids, Total Dissolved	PP	N	SM2540	11/7/2008	990	x	mg/L	5.0

Data Qualifier Code Key:
I Analyte detected below quantitation limits
U Not Detected Above the MDL
x Value exceeds Maximum Contaminant Level

Tomoka Farm Road LF
PARAMETER MONITORING REPORT
Ground Water (Rule 62-520.400,.420, .460)
Surface Water (Rule 62-302.500, .510, .503)
Leachate (Rule 62-701.510)
LAB Submission Number: F08110029
Sample Number: F08110029-005

Facility WACS:	27540	**Sample Date/Time:**	11/3/2008 11:20:00 AM
Well/Sampling Point WACS:	15809	**Report Period:**	July-Dec 2008
Well/Sampling Point Name:	B42-2	**Well Purged:**	YES
Classification of Groundwater:	G-II	**Well Type:**	CO
Ground Water Elevation: (NGV	23.77		

Storet Code	Parameter Monitored	Sampling Method	Filtered Y/N	Analysis Method	Analysis Date	Analysis Result	Q	Units	Detection Limits
	FIELD								
	Color	PP	N	FLD	11/3/2008	Yellow			
00094	Conductivity	PP	N	FLD	11/3/2008	431		umhos/c	
	Depth To Water	PP	N	FLD	11/3/2008	4.70			
00299	Dissolved Oxygen	PP	N	FLD	11/3/2008	0.19		mg/L	
00406	pH	PP	N	FLD	11/3/2008	5.73		S.U.	
	Reference Elevation	PP	N	FLD	11/3/2008	28.47			
	Sheen	PP	N	FLD	11/3/2008	None			
00010	Temperature	PP	N	FLD	11/3/2008	22.61		deg C	
82078	Turbidity	PP	N	FLD	11/3/2008	3.11		NTU	
	Metals								
01002	Arsenic	PP	N	SW6010	11/5/2008	5.0	U	µg/L	5.0
01007	Barium	PP	N	SW6010	11/5/2008	34		µg/L	5.0
01012	Beryllium	PP	N	SW6010	11/5/2008	0.50	U	µg/L	0.50
01027	Cadmium	PP	N	SW6010	11/5/2008	0.50	U	µg/L	0.50
01034	Chromium	PP	N	SW6010	11/5/2008	2.5	U	µg/L	2.5
01037	Cobalt	PP	N	SW6010	11/5/2008	5.0	U	µg/L	5.0
01042	Copper	PP	N	SW6010	11/5/2008	2.5	U	µg/L	2.5
01045	Iron	PP	N	SW6010	11/5/2008	1000		µg/L	20
01051	Lead	PP	N	SW6010	11/5/2008	5.0	U	µg/L	5.0
01067	Nickel	PP	N	SW6010	11/5/2008	2.5	U	µg/L	2.5
01147	Selenium	PP	N	SW6010	11/5/2008	7.5	U	µg/L	7.5
01077	Silver	PP	N	SW6010	11/5/2008	2.5	U	µg/L	2.5
00929	Sodium	PP	N	SW6010	11/5/2008	28000		µg/L	500
01087	Vanadium	PP	N	SW6010	11/5/2008	5.0	U	µg/L	5.0
01092	Zinc	PP	N	SW6010	11/5/2008	10	U	µg/L	10
01097	Antimony	PP	N	SW6020	11/5/2008	0.50	U	µg/L	0.50
01059	Thallium	PP	N	SW6020	11/5/2008	0.50	U	µg/L	0.50
71900	Mercury	PP	N	SW7470	11/6/2008	0.020	U	µg/L	0.020
	SemiVolatiles								
49146	1,2-Dibromo-3-chloropropane	PP	N	SW8011	11/11/2008	0.0048	U	µg/L	0.0048

Data Qualifier Code Key:
I Analyte detected below quantitation limits
U Not Detected Above the MDL
x Value exceeds Maximum Contaminant Level

Tomoka Farm Road LF
PARAMETER MONITORING REPORT
Ground Water (Rule 62-520.400,.420, .460)
Surface Water (Rule 62-302.500, .510, .503)
Leachate (Rule 62-701.510)
LAB Submission Number: F08110029
Sample Number: F08110029-005

Facility WACS:	27540	**Sample Date/Time:**	11/3/2008 11:20:00 AM
Well/Sampling Point WACS:	15809	**Report Period:**	July-Dec 2008
Well/Sampling Point Name:	B42-2	**Well Purged:**	YES
Classification of Groundwater:	G-II	**Well Type:**	CO
Ground Water Elevation: (NGV	23.77		

Storet Code	Parameter Monitored	Sampling Method	Filtered Y/N	Analysis Method	Analysis Date	Analysis Result	Q	Units	Detection Limits
77651	Ethylene Dibromide	PP	N	SW8011	11/11/2008	0.0061	U	µg/L	0.0061
	Volatiles								
81552	Acetone	PP	N	SW8260	11/15/2008	5.0	U	µg/L	5.0
34215	Acrylonitrile	PP	N	SW8260	11/15/2008	5.0	U	µg/L	5.0
34030	Benzene	PP	N	SW8260	11/15/2008	0.50	U	µg/L	0.50
73085	Bromochloromethane	PP	N	SW8260	11/15/2008	0.50	U	µg/L	0.50
32101	Bromodichloromethane	PP	N	SW8260	11/15/2008	0.30	U	µg/L	0.30
32104	Bromoform	PP	N	SW8260	11/15/2008	0.50	U	µg/L	0.50
34413	Bromomethane	PP	N	SW8260	11/15/2008	0.50	U	µg/L	0.50
81595	2-Butanone	PP	N	SW8260	11/15/2008	5.0	U	µg/L	5.0
77041	Carbon disulfide	PP	N	SW8260	11/15/2008	0.50	U	µg/L	0.50
32102	Carbon tetrachloride	PP	N	SW8260	11/15/2008	0.50	U	µg/L	0.50
34301	Chlorobenzene	PP	N	SW8260	11/15/2008	0.50	U	µg/L	0.50
34311	Chloroethane	PP	N	SW8260	11/15/2008	0.61	U	µg/L	0.61
32106	Chloroform	PP	N	SW8260	11/15/2008	0.50	U	µg/L	0.50
34418	Chloromethane	PP	N	SW8260	11/15/2008	0.50	U	µg/L	0.50
32105	Dibromochloromethane	PP	N	SW8260	11/15/2008	0.25	U	µg/L	0.25
77596	Dibromomethane	PP	N	SW8260	11/15/2008	0.50	U	µg/L	0.50
77268	trans-1,4-Dichloro-2-butene	PP	N	SW8260	11/15/2008	5.0	U	µg/L	5.0
34536	1,2-Dichlorobenzene	PP	N	SW8260	11/15/2008	0.51	U	µg/L	0.51
34571	1,4-Dichlorobenzene	PP	N	SW8260	11/15/2008	0.50	U	µg/L	0.50
34496	1,1-Dichloroethane	PP	N	SW8260	11/15/2008	0.50	U	µg/L	0.50
34531	1,2-Dichloroethane	PP	N	SW8260	11/15/2008	0.50	U	µg/L	0.50
34501	1,1-Dichloroethene	PP	N	SW8260	11/15/2008	0.50	U	µg/L	0.50
77093	cis-1,2-Dichloroethene	PP	N	SW8260	11/15/2008	0.50	U	µg/L	0.50
34546	trans-1,2-Dichloroethene	PP	N	SW8260	11/15/2008	0.52	U	µg/L	0.52
34541	1,2-Dichloropropane	PP	N	SW8260	11/15/2008	0.50	U	µg/L	0.50
34704	cis-1,3-Dichloropropene	PP	N	SW8260	11/15/2008	0.25	U	µg/L	0.25
34699	trans-1,3-Dichloropropene	PP	N	SW8260	11/15/2008	0.25	U	µg/L	0.25
34371	Ethylbenzene	PP	N	SW8260	11/15/2008	0.50	U	µg/L	0.50
77103	2-Hexanone	PP	N	SW8260	11/15/2008	5.0	U	µg/L	5.0
77424	Iodomethane	PP	N	SW8260	11/15/2008	0.50	U	µg/L	0.50

Data Qualifier Code Key:
I Analyte detected below quantitation limits
U Not Detected Above the MDL
x Value exceeds Maximum Contaminant Level

Tomoka Farm Road LF
PARAMETER MONITORING REPORT
Ground Water (Rule 62-520.400,.420, .460)
Surface Water (Rule 62-302.500, .510, .503)
Leachate (Rule 62-701.510)
LAB Submission Number: F08110029
Sample Number: F08110029-005

Facility WACS:	27540	**Sample Date/Time:**	11/3/2008 11:20:00 AM
Well/Sampling Point WACS:	15809	**Report Period:**	July-Dec 2008
Well/Sampling Point Name:	B42-2	**Well Purged:**	YES
Classification of Groundwater:	G-II	**Well Type:**	CO
Ground Water Elevation: (NGV	23.77		

Storet Code	Parameter Monitored	Sampling Method	Filtered Y/N	Analysis Method	Analysis Date	Analysis Result	Q	Units	Detection Limits
81596	4-Methyl-2-pentanone	PP	N	SW8260	11/15/2008	5.0	U	µg/L	5.0
34423	Methylene chloride	PP	N	SW8260	11/15/2008	2.5	U	µg/L	2.5
77128	Styrene	PP	N	SW8260	11/15/2008	0.50	U	µg/L	0.50
77562	1,1,1,2-Tetrachloroethane	PP	N	SW8260	11/15/2008	0.50	U	µg/L	0.50
34516	1,1,2,2-Tetrachloroethane	PP	N	SW8260	11/15/2008	0.17	U	µg/L	0.17
34475	Tetrachloroethene	PP	N	SW8260	11/15/2008	0.50	U	µg/L	0.50
34010	Toluene	PP	N	SW8260	11/15/2008	0.50	U	µg/L	0.50
34506	1,1,1-Trichloroethane	PP	N	SW8260	11/15/2008	0.50	U	µg/L	0.50
34511	1,1,2-Trichloroethane	PP	N	SW8260	11/15/2008	0.50	U	µg/L	0.50
39180	Trichloroethene	PP	N	SW8260	11/15/2008	0.50	U	µg/L	0.50
34488	Trichlorofluoromethane	PP	N	SW8260	11/15/2008	0.66	U	µg/L	0.66
77443	1,2,3-Trichloropropane	PP	N	SW8260	11/15/2008	0.30	U	µg/L	0.30
77057	Vinyl acetate	PP	N	SW8260	11/15/2008	1.0	U	µg/L	1.0
39175	Vinyl chloride	PP	N	SW8260	11/15/2008	0.53	U	µg/L	0.53
34020	Xylenes, Total	PP	N	SW8260	11/15/2008	1.0	U	µg/L	1.0
	WetChem								
00940	Chloride	PP	N	E300.0	11/4/2008	14		mg/L	0.021
00620	Nitrogen, Nitrate	PP	N	E300.0	11/4/2008	0.94		mg/L	0.012
00945	Sulfate	PP	N	E300.0	11/4/2008	45		mg/L	0.055
00610	Nitrogen, Ammonia (As N)	PP	N	E350.1	11/10/2008	0.31		mg/L	0.020
00515	Solids, Total Dissolved	PP	N	SM2540	11/7/2008	300		mg/L	5.0

Data Qualifier Code Key:

I	Analyte detected below quantitation limits	U	Not Detected Above the MDL
x	Value exceeds Maximum Contaminant Level		

Tomoka Farm Road LF
PARAMETER MONITORING REPORT
Ground Water (Rule 62-520.400,.420, .460)
Surface Water (Rule 62-302.500, .510, .503)
Leachate (Rule 62-701.510)
LAB Submission Number: F08110029
Sample Number: F08110029-006

Facility WACS:	27540	**Sample Date/Time:**	11/3/2008 12:10:00 PM
Well/Sampling Point WACS:	15636	**Report Period:**	July-Dec 2008
Well/Sampling Point Name:	B1-B	**Well Purged:**	YES
Classification of Groundwater:	G-II	**Well Type:**	CO
Ground Water Elevation: (NGV	21.58		

Storet Code	Parameter Monitored	Sampling Method	Filtered Y/N	Analysis Method	Analysis Date	Analysis Result	Q	Units	Detection Limits
	FIELD								
	Color	PP	N	FLD	11/3/2008	Yellow			
00094	Conductivity	PP	N	FLD	11/3/2008	1253		umhos/c	
	Depth To Water	PP	N	FLD	11/3/2008	7.20			
00299	Dissolved Oxygen	PP	N	FLD	11/3/2008	0.20		mg/L	
00406	pH	PP	N	FLD	11/3/2008	5.95		S.U.	
	Reference Elevation	PP	N	FLD	11/3/2008	28.78			
	Sheen	PP	N	FLD	11/3/2008	None			
00010	Temperature	PP	N	FLD	11/3/2008	22.73		deg C	
82078	Turbidity	PP	N	FLD	11/3/2008	0.73		NTU	
	Metals								
01002	Arsenic	PP	N	SW6010	11/5/2008	5.0	U	µg/L	5.0
01007	Barium	PP	N	SW6010	11/5/2008	240		µg/L	5.0
01012	Beryllium	PP	N	SW6010	11/5/2008	0.50	U	µg/L	0.50
01027	Cadmium	PP	N	SW6010	11/5/2008	0.50	U	µg/L	0.50
01034	Chromium	PP	N	SW6010	11/5/2008	2.5	U	µg/L	2.5
01037	Cobalt	PP	N	SW6010	11/5/2008	5.0	U	µg/L	5.0
01042	Copper	PP	N	SW6010	11/5/2008	2.5	U	µg/L	2.5
01045	Iron	PP	N	SW6010	11/5/2008	20000		µg/L	20
01051	Lead	PP	N	SW6010	11/5/2008	5.0	U	µg/L	5.0
01067	Nickel	PP	N	SW6010	11/5/2008	2.5	U	µg/L	2.5
01147	Selenium	PP	N	SW6010	11/5/2008	7.5	U	µg/L	7.5
01077	Silver	PP	N	SW6010	11/5/2008	2.5	U	µg/L	2.5
00929	Sodium	PP	N	SW6010	11/5/2008	56000		µg/L	500
01087	Vanadium	PP	N	SW6010	11/5/2008	5.0	U	µg/L	5.0
01092	Zinc	PP	N	SW6010	11/5/2008	10	U	µg/L	10
01097	Antimony	PP	N	SW6020	11/5/2008	0.50	U	µg/L	0.50
01059	Thallium	PP	N	SW6020	11/5/2008	0.50	U	µg/L	0.50
71900	Mercury	PP	N	SW7470	11/6/2008	0.020	U	µg/L	0.020
	SemiVolatiles								
49146	1,2-Dibromo-3-chloropropane	PP	N	SW8011	11/11/2008	0.0048	U	µg/L	0.0048

Data Qualifier Code Key:
I Analyte detected below quantitation limits
U Not Detected Above the MDL
x Value exceeds Maximum Contaminant Level

Tomoka Farm Road LF
PARAMETER MONITORING REPORT
Ground Water (Rule 62-520.400,.420, .460)
Surface Water (Rule 62-302.500, .510, .503)
Leachate (Rule 62-701.510)
LAB Submission Number: F08110029
Sample Number: F08110029-006

Facility WACS:	27540	**Sample Date/Time:**	11/3/2008 12:10:00 PM
Well/Sampling Point WACS:	15636	**Report Period:**	July-Dec 2008
Well/Sampling Point Name:	B1-B	**Well Purged:**	YES
Classification of Groundwater:	G-II	**Well Type:**	CO
Ground Water Elevation: (NGV	21.58		

Storet Code	Parameter Monitored	Sampling Method	Filtered Y/N	Analysis Method	Analysis Date	Analysis Result	Q	Units	Detection Limits
77651	Ethylene Dibromide	PP	N	SW8011	11/11/2008	0.0061	U	µg/L	0.0061
	WetChem								
00940	Chloride	PP	N	E300.0	11/4/2008	50		mg/L	0.043
00620	Nitrogen, Nitrate	PP	N	E300.0	11/4/2008	0.53		mg/L	0.023
00945	Sulfate	PP	N	E300.0	11/4/2008	63		mg/L	0.11
00610	Nitrogen, Ammonia (As N)	PP	N	E350.1	11/10/2008	6.9		mg/L	0.020
00515	Solids, Total Dissolved	PP	N	SM2540	11/7/2008	740	x	mg/L	5.0

Data Qualifier Code Key:

I	Analyte detected below quantitation limits	U	Not Detected Above the MDL
x	Value exceeds Maximum Contaminant Level		

Tomoka Farm Road LF
PARAMETER MONITORING REPORT
Ground Water (Rule 62-520.400,.420, .460)
Surface Water (Rule 62-302.500, .510, .503)
Leachate (Rule 62-701.510)
LAB Submission Number: F08110029
Sample Number: F08110029-007

Facility WACS:	27540	**Sample Date/Time:**	11/3/2008 1:00:00 PM
Well/Sampling Point WACS:	15806	**Report Period:**	July-Dec 2008
Well/Sampling Point Name:	B41-1	**Well Purged:**	YES
Classification of Groundwater:	G-II	**Well Type:**	CO
Ground Water Elevation: (NGV	21.26		

Storet Code	Parameter Monitored	Sampling Method	Filtered Y/N	Analysis Method	Analysis Date	Analysis Result	Q	Units	Detection Limits
	FIELD								
	Color	PP	N	FLD	11/3/2008	Yellow			
00094	Conductivity	PP	N	FLD	11/3/2008	2191		umhos/c	
	Depth To Water	PP	N	FLD	11/3/2008	7.90			
00299	Dissolved Oxygen	PP	N	FLD	11/3/2008	0.18		mg/L	
00406	pH	PP	N	FLD	11/3/2008	6.04		S.U.	
	Reference Elevation	PP	N	FLD	11/3/2008	29.16			
	Sheen	PP	N	FLD	11/3/2008	Yes			
00010	Temperature	PP	N	FLD	11/3/2008	22.53		deg C	
82078	Turbidity	PP	N	FLD	11/3/2008	1.82		NTU	
	Metals								
01002	Arsenic	PP	N	SW6010	11/5/2008	5.0	U	µg/L	5.0
01007	Barium	PP	N	SW6010	11/5/2008	200		µg/L	5.0
01012	Beryllium	PP	N	SW6010	11/5/2008	0.50	U	µg/L	0.50
01027	Cadmium	PP	N	SW6010	11/5/2008	0.50	U	µg/L	0.50
01034	Chromium	PP	N	SW6010	11/5/2008	5.0	I	µg/L	2.5
01037	Cobalt	PP	N	SW6010	11/5/2008	5.8	I	µg/L	5.0
01042	Copper	PP	N	SW6010	11/5/2008	2.5	U	µg/L	2.5
01045	Iron	PP	N	SW6010	11/5/2008	24000		µg/L	20
01051	Lead	PP	N	SW6010	11/5/2008	5.0	U	µg/L	5.0
01067	Nickel	PP	N	SW6010	11/5/2008	2.5	U	µg/L	2.5
01147	Selenium	PP	N	SW6010	11/5/2008	7.5	U	µg/L	7.5
01077	Silver	PP	N	SW6010	11/5/2008	2.5	U	µg/L	2.5
00929	Sodium	PP	N	SW6010	11/5/2008	160000		µg/L	500
01087	Vanadium	PP	N	SW6010	11/5/2008	10		µg/L	5.0
01092	Zinc	PP	N	SW6010	11/5/2008	10	U	µg/L	10
01097	Antimony	PP	N	SW6020	11/5/2008	0.50	U	µg/L	0.50
01059	Thallium	PP	N	SW6020	11/5/2008	0.50	U	µg/L	0.50
71900	Mercury	PP	N	SW7470	11/6/2008	0.020	U	µg/L	0.020
	SemiVolatiles								
49146	1,2-Dibromo-3-chloropropane	PP	N	SW8011	11/11/2008	0.0079	I	µg/L	0.0049

Data Qualifier Code Key:
I Analyte detected below quantitation limits
U Not Detected Above the MDL
x Value exceeds Maximum Contaminant Level

Tomoka Farm Road LF
PARAMETER MONITORING REPORT
Ground Water (Rule 62-520.400,.420, .460)
Surface Water (Rule 62-302.500, .510, .503)
Leachate (Rule 62-701.510)
LAB Submission Number: F08110029
Sample Number: F08110029-007

Facility WACS:	27540	**Sample Date/Time:**	11/3/2008 1:00:00 PM
Well/Sampling Point WACS:	15806	**Report Period:**	July-Dec 2008
Well/Sampling Point Name:	B41-1	**Well Purged:**	YES
Classification of Groundwater:	G-II	**Well Type:**	CO
Ground Water Elevation: (NGV	21.26		

Storet Code	Parameter Monitored	Sampling Method	Filtered Y/N	Analysis Method	Analysis Date	Analysis Result	Q	Units	Detection Limits
77651	Ethylene Dibromide	PP	N	SW8011	11/11/2008	0.0061	U	µg/L	0.0061
	WetChem								
00940	Chloride	PP	N	E300.0	11/4/2008	160		mg/L	0.11
00620	Nitrogen, Nitrate	PP	N	E300.0	11/4/2008	0.058	U	mg/L	0.058
00945	Sulfate	PP	N	E300.0	11/4/2008	30		mg/L	0.28
00610	Nitrogen, Ammonia (As N)	PP	N	E350.1	11/10/2008	59		mg/L	0.20
00515	Solids, Total Dissolved	PP	N	SM2540	11/7/2008	1100	x	mg/L	5.0

Data Qualifier Code Key:

I	Analyte detected below quantitation limits	U	Not Detected Above the MDL
x	Value exceeds Maximum Contaminant Level		

Tomoka Farm Road LF
PARAMETER MONITORING REPORT
Ground Water (Rule 62-520.400,.420, .460)
Surface Water (Rule 62-302.500, .510, .503)
Leachate (Rule 62-701.510)
LAB Submission Number: F08110029
Sample Number: F08110029-008

Facility WACS:	27540	**Sample Date/Time:**	11/3/2008 1:41:00 PM
Well/Sampling Point WACS:	15807	**Report Period:**	July-Dec 2008
Well/Sampling Point Name:	B41-2	**Well Purged:**	YES
Classification of Groundwater:	G-II	**Well Type:**	CO
Ground Water Elevation: (NGV	24.27		

Storet Code	Parameter Monitored	Sampling Method	Filtered Y/N	Analysis Method	Analysis Date	Analysis Result	Q	Units	Detection Limits
	FIELD								
	Color	PP	N	FLD	11/3/2008	Yellow			
00094	Conductivity	PP	N	FLD	11/3/2008	859		umhos/c	
	Depth To Water	PP	N	FLD	11/3/2008	5.00			
00299	Dissolved Oxygen	PP	N	FLD	11/3/2008	0.12		mg/L	
00406	pH	PP	N	FLD	11/3/2008	6.20		S.U.	
	Reference Elevation	PP	N	FLD	11/3/2008	29.27			
	Sheen	PP	N	FLD	11/3/2008	Yes			
00010	Temperature	PP	N	FLD	11/3/2008	22.82		deg C	
82078	Turbidity	PP	N	FLD	11/3/2008	0.73		NTU	
	Metals								
01002	Arsenic	PP	N	SW6010	11/5/2008	5.0	U	µg/L	5.0
01007	Barium	PP	N	SW6010	11/5/2008	60		µg/L	5.0
01012	Beryllium	PP	N	SW6010	11/5/2008	0.50	U	µg/L	0.50
01027	Cadmium	PP	N	SW6010	11/5/2008	0.50	U	µg/L	0.50
01034	Chromium	PP	N	SW6010	11/5/2008	2.5	U	µg/L	2.5
01037	Cobalt	PP	N	SW6010	11/5/2008	5.0	U	µg/L	5.0
01042	Copper	PP	N	SW6010	11/5/2008	2.5	U	µg/L	2.5
01045	Iron	PP	N	SW6010	11/5/2008	1000		µg/L	20
01051	Lead	PP	N	SW6010	11/5/2008	5.0	U	µg/L	5.0
01067	Nickel	PP	N	SW6010	11/5/2008	2.5	U	µg/L	2.5
01147	Selenium	PP	N	SW6010	11/5/2008	7.5	U	µg/L	7.5
01077	Silver	PP	N	SW6010	11/5/2008	2.5	U	µg/L	2.5
00929	Sodium	PP	N	SW6010	11/5/2008	29000		µg/L	500
01087	Vanadium	PP	N	SW6010	11/5/2008	5.0	U	µg/L	5.0
01092	Zinc	PP	N	SW6010	11/5/2008	10	U	µg/L	10
01097	Antimony	PP	N	SW6020	11/5/2008	0.50	U	µg/L	0.50
01059	Thallium	PP	N	SW6020	11/5/2008	0.50	U	µg/L	0.50
71900	Mercury	PP	N	SW7470	11/6/2008	0.020	U	µg/L	0.020
	SemiVolatiles								
49146	1,2-Dibromo-3-chloropropane	PP	N	SW8011	11/11/2008	0.0050	U	µg/L	0.0050

Data Qualifier Code Key:
I Analyte detected below quantitation limits
U Not Detected Above the MDL
x Value exceeds Maximum Contaminant Level

Tomoka Farm Road LF
PARAMETER MONITORING REPORT
Ground Water (Rule 62-520.400,.420, .460)
Surface Water (Rule 62-302.500, .510, .503)
Leachate (Rule 62-701.510)
LAB Submission Number: F08110029
Sample Number: F08110029-008

Facility WACS:	27540	**Sample Date/Time:**	11/3/2008 1:41:00 PM
Well/Sampling Point WACS:	15807	**Report Period:**	July-Dec 2008
Well/Sampling Point Name:	B41-2	**Well Purged:**	YES
Classification of Groundwater:	G-II	**Well Type:**	CO
Ground Water Elevation: (NGV	24.27		

Storet Code	Parameter Monitored	Sampling Method	Filtered Y/N	Analysis Method	Analysis Date	Analysis Result	Q	Units	Detection Limits
77651	Ethylene Dibromide	PP	N	SW8011	11/11/2008	0.0063	U	µg/L	0.0063
	WetChem								
00940	Chloride	PP	N	E300.0	11/4/2008	32		mg/L	0.043
00620	Nitrogen, Nitrate	PP	N	E300.0	11/4/2008	0.023	U	mg/L	0.023
00945	Sulfate	PP	N	E300.0	11/4/2008	15		mg/L	0.11
00610	Nitrogen, Ammonia (As N)	PP	N	E350.1	11/10/2008	0.70		mg/L	0.020
00515	Solids, Total Dissolved	PP	N	SM2540	11/7/2008	570	x	mg/L	5.0

Data Qualifier Code Key:
I Analyte detected below quantitation limits
U Not Detected Above the MDL
x Value exceeds Maximum Contaminant Level

Tomoka Farm Road LF
PARAMETER MONITORING REPORT
Ground Water (Rule 62-520.400,.420, .460)
Surface Water (Rule 62-302.500, .510, .503)
Leachate (Rule 62-701.510)
LAB Submission Number: F08110029
Sample Number: F08110029-009

Facility WACS:	27540	**Sample Date/Time:**	11/3/2008 2:38:00 PM
Well/Sampling Point WACS:	15826	**Report Period:**	July-Dec 2008
Well/Sampling Point Name:	B65	**Well Purged:**	YES
Classification of Groundwater:	G-II	**Well Type:**	CO
Ground Water Elevation: (NGV	24.22		

Storet Code	Parameter Monitored	Sampling Method	Filtered Y/N	Analysis Method	Analysis Date	Analysis Result	Q	Units	Detection Limits
	FIELD								
	Color	PP	N	FLD	11/3/2008	Yellow			
00094	Conductivity	PP	N	FLD	11/3/2008	662		umhos/c	
	Depth To Water	PP	N	FLD	11/3/2008	3.75			
00299	Dissolved Oxygen	PP	N	FLD	11/3/2008	0.13		mg/L	
00406	pH	PP	N	FLD	11/3/2008	5.71		S.U.	
	Reference Elevation	PP	N	FLD	11/3/2008	27.97			
	Sheen	PP	N	FLD	11/3/2008	None			
00010	Temperature	PP	N	FLD	11/3/2008	22.28		deg C	
82078	Turbidity	PP	N	FLD	11/3/2008	1.05		NTU	
	Metals								
01002	Arsenic	PP	N	SW6010	11/5/2008	5.0	U	µg/L	5.0
01007	Barium	PP	N	SW6010	11/5/2008	62		µg/L	5.0
01012	Beryllium	PP	N	SW6010	11/5/2008	0.50	U	µg/L	0.50
01027	Cadmium	PP	N	SW6010	11/5/2008	0.50	U	µg/L	0.50
01034	Chromium	PP	N	SW6010	11/5/2008	3.4	I	µg/L	2.5
01037	Cobalt	PP	N	SW6010	11/5/2008	5.0	U	µg/L	5.0
01042	Copper	PP	N	SW6010	11/5/2008	2.5	U	µg/L	2.5
01045	Iron	PP	N	SW6010	11/5/2008	1900		µg/L	20
01051	Lead	PP	N	SW6010	11/5/2008	5.0	U	µg/L	5.0
01067	Nickel	PP	N	SW6010	11/5/2008	2.5	U	µg/L	2.5
01147	Selenium	PP	N	SW6010	11/5/2008	7.5	U	µg/L	7.5
01077	Silver	PP	N	SW6010	11/5/2008	2.5	U	µg/L	2.5
00929	Sodium	PP	N	SW6010	11/5/2008	34000		µg/L	500
01087	Vanadium	PP	N	SW6010	11/5/2008	5.7	I	µg/L	5.0
01092	Zinc	PP	N	SW6010	11/5/2008	10	U	µg/L	10
01097	Antimony	PP	N	SW6020	11/5/2008	0.50	U	µg/L	0.50
01059	Thallium	PP	N	SW6020	11/5/2008	0.50	U	µg/L	0.50
71900	Mercury	PP	N	SW7470	11/6/2008	0.020	U	µg/L	0.020
	SemiVolatiles								
49146	1,2-Dibromo-3-chloropropane	PP	N	SW8011	11/11/2008	0.0052	U	µg/L	0.0052

Data Qualifier Code Key:
I Analyte detected below quantitation limits
U Not Detected Above the MDL
x Value exceeds Maximum Contaminant Level

Tomoka Farm Road LF
PARAMETER MONITORING REPORT
Ground Water (Rule 62-520.400,.420, .460)
Surface Water (Rule 62-302.500, .510, .503)
Leachate (Rule 62-701.510)
LAB Submission Number: F08110029
Sample Number: F08110029-009

Facility WACS:	27540	**Sample Date/Time:**	11/3/2008 2:38:00 PM
Well/Sampling Point WACS:	15826	**Report Period:**	July-Dec 2008
Well/Sampling Point Name:	B65	**Well Purged:**	YES
Classification of Groundwater:	G-II	**Well Type:**	CO
Ground Water Elevation: (NGV	24.22		

Storet Code	Parameter Monitored	Sampling Method	Filtered Y/N	Analysis Method	Analysis Date	Analysis Result	Q	Units	Detection Limits
77651	Ethylene Dibromide	PP	N	SW8011	11/11/2008	0.0065	U	µg/L	0.0065
	Volatiles								
81552	Acetone	PP	N	SW8260	11/15/2008	5.0	U	µg/L	5.0
34215	Acrylonitrile	PP	N	SW8260	11/15/2008	5.0	U	µg/L	5.0
34030	Benzene	PP	N	SW8260	11/15/2008	0.50	U	µg/L	0.50
73085	Bromochloromethane	PP	N	SW8260	11/15/2008	0.50	U	µg/L	0.50
32101	Bromodichloromethane	PP	N	SW8260	11/15/2008	0.30	U	µg/L	0.30
32104	Bromoform	PP	N	SW8260	11/15/2008	0.50	U	µg/L	0.50
34413	Bromomethane	PP	N	SW8260	11/15/2008	0.50	U	µg/L	0.50
81595	2-Butanone	PP	N	SW8260	11/15/2008	5.0	U	µg/L	5.0
77041	Carbon disulfide	PP	N	SW8260	11/15/2008	0.50	U	µg/L	0.50
32102	Carbon tetrachloride	PP	N	SW8260	11/15/2008	0.50	U	µg/L	0.50
34301	Chlorobenzene	PP	N	SW8260	11/15/2008	0.50	U	µg/L	0.50
34311	Chloroethane	PP	N	SW8260	11/15/2008	0.61	U	µg/L	0.61
32106	Chloroform	PP	N	SW8260	11/15/2008	0.50	U	µg/L	0.50
34418	Chloromethane	PP	N	SW8260	11/15/2008	0.50	U	µg/L	0.50
32105	Dibromochloromethane	PP	N	SW8260	11/15/2008	0.25	U	µg/L	0.25
77596	Dibromomethane	PP	N	SW8260	11/15/2008	0.50	U	µg/L	0.50
77268	trans-1,4-Dichloro-2-butene	PP	N	SW8260	11/15/2008	5.0	U	µg/L	5.0
34536	1,2-Dichlorobenzene	PP	N	SW8260	11/15/2008	0.51	U	µg/L	0.51
34571	1,4-Dichlorobenzene	PP	N	SW8260	11/15/2008	0.50	U	µg/L	0.50
34496	1,1-Dichloroethane	PP	N	SW8260	11/15/2008	0.50	U	µg/L	0.50
34531	1,2-Dichloroethane	PP	N	SW8260	11/15/2008	0.50	U	µg/L	0.50
34501	1,1-Dichloroethene	PP	N	SW8260	11/15/2008	0.50	U	µg/L	0.50
77093	cis-1,2-Dichloroethene	PP	N	SW8260	11/15/2008	0.50	U	µg/L	0.50
34546	trans-1,2-Dichloroethene	PP	N	SW8260	11/15/2008	0.52	U	µg/L	0.52
34541	1,2-Dichloropropane	PP	N	SW8260	11/15/2008	0.50	U	µg/L	0.50
34704	cis-1,3-Dichloropropene	PP	N	SW8260	11/15/2008	0.25	U	µg/L	0.25
34699	trans-1,3-Dichloropropene	PP	N	SW8260	11/15/2008	0.25	U	µg/L	0.25
34371	Ethylbenzene	PP	N	SW8260	11/15/2008	0.50	U	µg/L	0.50
77103	2-Hexanone	PP	N	SW8260	11/15/2008	5.0	U	µg/L	5.0
77424	Iodomethane	PP	N	SW8260	11/15/2008	0.50	U	µg/L	0.50

Data Qualifier Code Key:
I Analyte detected below quantitation limits
U Not Detected Above the MDL
x Value exceeds Maximum Contaminant Level

Tomoka Farm Road LF
PARAMETER MONITORING REPORT
Ground Water (Rule 62-520.400,.420, .460)
Surface Water (Rule 62-302.500, .510, .503)
Leachate (Rule 62-701.510)
LAB Submission Number: F08110029
Sample Number: F08110029-009

Facility WACS:	27540	**Sample Date/Time:**	11/3/2008 2:38:00 PM
Well/Sampling Point WACS:	15826	**Report Period:**	July-Dec 2008
Well/Sampling Point Name:	B65	**Well Purged:**	YES
Classification of Groundwater:	G-II	**Well Type:**	CO
Ground Water Elevation: (NGV	24.22		

Storet Code	Parameter Monitored	Sampling Method	Filtered Y/N	Analysis Method	Analysis Date	Analysis Result	Q	Units	Detection Limits
81596	4-Methyl-2-pentanone	PP	N	SW8260	11/15/2008	5.0	U	µg/L	5.0
34423	Methylene chloride	PP	N	SW8260	11/15/2008	2.5	U	µg/L	2.5
77128	Styrene	PP	N	SW8260	11/15/2008	0.50	U	µg/L	0.50
77562	1,1,1,2-Tetrachloroethane	PP	N	SW8260	11/15/2008	0.50	U	µg/L	0.50
34516	1,1,2,2-Tetrachloroethane	PP	N	SW8260	11/15/2008	0.17	U	µg/L	0.17
34475	Tetrachloroethene	PP	N	SW8260	11/15/2008	0.50	U	µg/L	0.50
34010	Toluene	PP	N	SW8260	11/15/2008	0.50	U	µg/L	0.50
34506	1,1,1-Trichloroethane	PP	N	SW8260	11/15/2008	0.50	U	µg/L	0.50
34511	1,1,2-Trichloroethane	PP	N	SW8260	11/15/2008	0.50	U	µg/L	0.50
39180	Trichloroethene	PP	N	SW8260	11/15/2008	0.50	U	µg/L	0.50
34488	Trichlorofluoromethane	PP	N	SW8260	11/15/2008	0.66	U	µg/L	0.66
77443	1,2,3-Trichloropropane	PP	N	SW8260	11/15/2008	0.30	U	µg/L	0.30
77057	Vinyl acetate	PP	N	SW8260	11/15/2008	1.0	U	µg/L	1.0
39175	Vinyl chloride	PP	N	SW8260	11/15/2008	0.53	U	µg/L	0.53
34020	Xylenes, Total	PP	N	SW8260	11/15/2008	1.0	U	µg/L	1.0
	WetChem								
00940	Chloride	PP	N	E300.0	11/4/2008	33		mg/L	0.021
00620	Nitrogen, Nitrate	PP	N	E300.0	11/4/2008	0.012	U	mg/L	0.012
00945	Sulfate	PP	N	E300.0	11/4/2008	47		mg/L	0.055
00610	Nitrogen, Ammonia (As N)	PP	N	E350.1	11/10/2008	0.53		mg/L	0.020
00515	Solids, Total Dissolved	PP	N	SM2540	11/7/2008	460		mg/L	5.0

Data Qualifier Code Key:
I Analyte detected below quantitation limits
U Not Detected Above the MDL
x Value exceeds Maximum Contaminant Level

Tomoka Farm Road LF
PARAMETER MONITORING REPORT
Ground Water (Rule 62-520.400,.420, .460)
Surface Water (Rule 62-302.500, .510, .503)
Leachate (Rule 62-701.510)
LAB Submission Number: F08110029
Sample Number: F08110029-010

Facility WACS:	27540	**Sample Date/Time:**	11/3/2008
Well/Sampling Point WACS:		**Report Period:**	July-Dec 2008
Well/Sampling Point Name:	Trip Blank	**Well Purged:**	YES
Classification of Groundwater:	G-II	**Well Type:**	
Ground Water Elevation: (NGV D)			

Storet Code	Parameter Monitored	Sampling Method	Filtered Y/N	Analysis Method	Analysis Date	Analysis Result	Q	Units	Detection Limits
	Volatiles								
81552	Acetone	PP	N	SW8260	11/15/2008	5.0	U	µg/L	5.0
34215	Acrylonitrile	PP	N	SW8260	11/15/2008	5.0	U	µg/L	5.0
34030	Benzene	PP	N	SW8260	11/15/2008	0.50	U	µg/L	0.50
73085	Bromochloromethane	PP	N	SW8260	11/15/2008	0.50	U	µg/L	0.50
32101	Bromodichloromethane	PP	N	SW8260	11/15/2008	0.30	U	µg/L	0.30
32104	Bromoform	PP	N	SW8260	11/15/2008	0.50	U	µg/L	0.50
34413	Bromomethane	PP	N	SW8260	11/15/2008	0.50	U	µg/L	0.50
81595	2-Butanone	PP	N	SW8260	11/15/2008	5.0	U	µg/L	5.0
77041	Carbon disulfide	PP	N	SW8260	11/15/2008	0.50	U	µg/L	0.50
32102	Carbon tetrachloride	PP	N	SW8260	11/15/2008	0.50	U	µg/L	0.50
34301	Chlorobenzene	PP	N	SW8260	11/15/2008	0.50	U	µg/L	0.50
34311	Chloroethane	PP	N	SW8260	11/15/2008	0.61	U	µg/L	0.61
32106	Chloroform	PP	N	SW8260	11/15/2008	0.50	U	µg/L	0.50
34418	Chloromethane	PP	N	SW8260	11/15/2008	0.50	U	µg/L	0.50
32105	Dibromochloromethane	PP	N	SW8260	11/15/2008	0.25	U	µg/L	0.25
77596	Dibromomethane	PP	N	SW8260	11/15/2008	0.50	U	µg/L	0.50
77268	trans-1,4-Dichloro-2-butene	PP	N	SW8260	11/15/2008	5.0	U	µg/L	5.0
34536	1,2-Dichlorobenzene	PP	N	SW8260	11/15/2008	0.51	U	µg/L	0.51
34571	1,4-Dichlorobenzene	PP	N	SW8260	11/15/2008	0.50	U	µg/L	0.50
34496	1,1-Dichloroethane	PP	N	SW8260	11/15/2008	0.50	U	µg/L	0.50
34531	1,2-Dichloroethane	PP	N	SW8260	11/15/2008	0.50	U	µg/L	0.50
34501	1,1-Dichloroethene	PP	N	SW8260	11/15/2008	0.50	U	µg/L	0.50
77093	cis-1,2-Dichloroethene	PP	N	SW8260	11/15/2008	0.50	U	µg/L	0.50
34546	trans-1,2-Dichloroethene	PP	N	SW8260	11/15/2008	0.52	U	µg/L	0.52
34541	1,2-Dichloropropane	PP	N	SW8260	11/15/2008	0.50	U	µg/L	0.50
34704	cis-1,3-Dichloropropene	PP	N	SW8260	11/15/2008	0.25	U	µg/L	0.25
34699	trans-1,3-Dichloropropene	PP	N	SW8260	11/15/2008	0.25	U	µg/L	0.25
34371	Ethylbenzene	PP	N	SW8260	11/15/2008	0.50	U	µg/L	0.50
77103	2-Hexanone	PP	N	SW8260	11/15/2008	5.0	U	µg/L	5.0
77424	Iodomethane	PP	N	SW8260	11/15/2008	0.50	U	µg/L	0.50
81596	4-Methyl-2-pentanone	PP	N	SW8260	11/15/2008	5.0	U	µg/L	5.0

Data Qualifier Code Key:
I Analyte detected below quantitation limits
U Not Detected Above the MDL
x Value exceeds Maximum Contaminant Level

Tomoka Farm Road LF
PARAMETER MONITORING REPORT
Ground Water (Rule 62-520.400,.420, .460)
Surface Water (Rule 62-302.500, .510, .503)
Leachate (Rule 62-701.510)
LAB Submission Number: F08110029
Sample Number: F08110029-010

Facility WACS:	27540	**Sample Date/Time:**	11/3/2008
Well/Sampling Point WACS:		**Report Period:**	July-Dec 2008
Well/Sampling Point Name:	Trip Blank	**Well Purged:**	YES
Classification of Groundwater:	G-II	**Well Type:**	
Ground Water Elevation: (NGV D)			

Storet Code	Parameter Monitored	Sampling Method	Filtered Y/N	Analysis Method	Analysis Date	Analysis Result	Q	Units	Detection Limits
34423	Methylene chloride	PP	N	SW8260	11/15/2008	2.5	U	µg/L	2.5
77128	Styrene	PP	N	SW8260	11/15/2008	0.50	U	µg/L	0.50
77562	1,1,1,2-Tetrachloroethane	PP	N	SW8260	11/15/2008	0.50	U	µg/L	0.50
34516	1,1,2,2-Tetrachloroethane	PP	N	SW8260	11/15/2008	0.17	U	µg/L	0.17
34475	Tetrachloroethene	PP	N	SW8260	11/15/2008	0.50	U	µg/L	0.50
34010	Toluene	PP	N	SW8260	11/15/2008	0.50	U	µg/L	0.50
34506	1,1,1-Trichloroethane	PP	N	SW8260	11/15/2008	0.50	U	µg/L	0.50
34511	1,1,2-Trichloroethane	PP	N	SW8260	11/15/2008	0.50	U	µg/L	0.50
39180	Trichloroethene	PP	N	SW8260	11/15/2008	0.50	U	µg/L	0.50
34488	Trichlorofluoromethane	PP	N	SW8260	11/15/2008	0.66	U	µg/L	0.66
77443	1,2,3-Trichloropropane	PP	N	SW8260	11/15/2008	0.30	U	µg/L	0.30
77057	Vinyl acetate	PP	N	SW8260	11/15/2008	1.0	U	µg/L	1.0
39175	Vinyl chloride	PP	N	SW8260	11/15/2008	0.53	U	µg/L	0.53
34020	Xylenes, Total	PP	N	SW8260	11/15/2008	1.0	U	µg/L	1.0

Data Qualifier Code Key:

I	Analyte detected below quantitation limits	U	Not Detected Above the MDL
x	Value exceeds Maximum Contaminant Level		

Tomoka Farm Road LF
PARAMETER MONITORING REPORT
Ground Water (Rule 62-520.400,.420, .460)
Surface Water (Rule 62-302.500, .510, .503)
Leachate (Rule 62-701.510)
LAB Submission Number: F08110080
Sample Number: F08110080-001

Facility WACS:	27540	**Sample Date/Time:**	11/4/2008 9:00:00 AM
Well/Sampling Point WACS:		**Report Period:**	July-Dec 2008
Well/Sampling Point Name:	EQ Blank	**Well Purged:**	YES
Classification of Groundwater:	G-II	**Well Type:**	
Ground Water Elevation: (NGV D)			

Storet Code	Parameter Monitored	Sampling Method	Filtered Y/N	Analysis Method	Analysis Date	Analysis Result	Q	Units	Detection Limits
	Metals								
01002	Arsenic	PP	N	SW6010	11/6/2008	5.0	U	µg/L	5.0
01007	Barium	PP	N	SW6010	11/6/2008	5.0	U	µg/L	5.0
01012	Beryllium	PP	N	SW6010	11/6/2008	0.50	U	µg/L	0.50
01027	Cadmium	PP	N	SW6010	11/6/2008	0.50	U	µg/L	0.50
01034	Chromium	PP	N	SW6010	11/6/2008	2.5	U	µg/L	2.5
01037	Cobalt	PP	N	SW6010	11/6/2008	5.0	U	µg/L	5.0
01042	Copper	PP	N	SW6010	11/6/2008	3.2	I	µg/L	2.5
01045	Iron	PP	N	SW6010	11/6/2008	20	U	µg/L	20
01051	Lead	PP	N	SW6010	11/6/2008	5.0	U	µg/L	5.0
01067	Nickel	PP	N	SW6010	11/6/2008	2.5	U	µg/L	2.5
01147	Selenium	PP	N	SW6010	11/6/2008	7.5	U	µg/L	7.5
01077	Silver	PP	N	SW6010	11/6/2008	2.5	U	µg/L	2.5
00929	Sodium	PP	N	SW6010	11/6/2008	500	U	µg/L	500
01087	Vanadium	PP	N	SW6010	11/6/2008	5.0	U	µg/L	5.0
01092	Zinc	PP	N	SW6010	11/6/2008	10	U	µg/L	10
01097	Antimony	PP	N	SW6020	11/6/2008	0.50	U	µg/L	0.50
01059	Thallium	PP	N	SW6020	11/6/2008	0.50	U	µg/L	0.50
71900	Mercury	PP	N	SW7470	11/6/2008	0.020	U	µg/L	0.020
	SemiVolatiles								
49146	1,2-Dibromo-3-chloropropane	PP	N	SW8011	11/8/2008	0.0050	U	µg/L	0.0050
77651	Ethylene Dibromide	PP	N	SW8011	11/8/2008	0.0064	U	µg/L	0.0064
	Volatiles								
81552	Acetone	PP	N	SW8260	11/16/2008	13		µg/L	5.0
34215	Acrylonitrile	PP	N	SW8260	11/16/2008	5.0	U	µg/L	5.0
34030	Benzene	PP	N	SW8260	11/16/2008	0.50	U	µg/L	0.50
73085	Bromochloromethane	PP	N	SW8260	11/16/2008	0.50	U	µg/L	0.50
32101	Bromodichloromethane	PP	N	SW8260	11/16/2008	0.30	U	µg/L	0.30
32104	Bromoform	PP	N	SW8260	11/16/2008	0.50	U	µg/L	0.50
34413	Bromomethane	PP	N	SW8260	11/16/2008	0.50	U	µg/L	0.50
81595	2-Butanone	PP	N	SW8260	11/16/2008	5.0	U	µg/L	5.0

Data Qualifier Code Key:
I Analyte detected below quantitation limits
U Not Detected Above the MDL
x Value exceeds Maximum Contaminant Level

Tomoka Farm Road LF
PARAMETER MONITORING REPORT
Ground Water (Rule 62-520.400,.420, .460)
Surface Water (Rule 62-302.500, .510, .503)
Leachate (Rule 62-701.510)
LAB Submission Number: F08110080
Sample Number: F08110080-001

Facility WACS:	27540	**Sample Date/Time:**	11/4/2008 9:00:00 AM
Well/Sampling Point WACS:		**Report Period:**	July-Dec 2008
Well/Sampling Point Name:	EQ Blank	**Well Purged:**	YES
Classification of Groundwater:	G-II	**Well Type:**	
Ground Water Elevation: (NGV D)			

Storet Code	Parameter Monitored	Sampling Method	Filtered Y/N	Analysis Method	Analysis Date	Analysis Result	Q	Units	Detection Limits
77041	Carbon disulfide	PP	N	SW8260	11/16/2008	0.50	U	µg/L	0.50
32102	Carbon tetrachloride	PP	N	SW8260	11/16/2008	0.50	U	µg/L	0.50
34301	Chlorobenzene	PP	N	SW8260	11/16/2008	0.50	U	µg/L	0.50
34311	Chloroethane	PP	N	SW8260	11/16/2008	0.61	U	µg/L	0.61
32106	Chloroform	PP	N	SW8260	11/16/2008	0.50	U	µg/L	0.50
34418	Chloromethane	PP	N	SW8260	11/16/2008	0.50	U	µg/L	0.50
32105	Dibromochloromethane	PP	N	SW8260	11/16/2008	0.25	U	µg/L	0.25
77596	Dibromomethane	PP	N	SW8260	11/16/2008	0.50	U	µg/L	0.50
77268	trans-1,4-Dichloro-2-butene	PP	N	SW8260	11/16/2008	5.0	U	µg/L	5.0
34536	1,2-Dichlorobenzene	PP	N	SW8260	11/16/2008	0.51	U	µg/L	0.51
34571	1,4-Dichlorobenzene	PP	N	SW8260	11/16/2008	0.50	U	µg/L	0.50
34496	1,1-Dichloroethane	PP	N	SW8260	11/16/2008	0.50	U	µg/L	0.50
34531	1,2-Dichloroethane	PP	N	SW8260	11/16/2008	0.50	U	µg/L	0.50
34501	1,1-Dichloroethene	PP	N	SW8260	11/16/2008	0.50	U	µg/L	0.50
77093	cis-1,2-Dichloroethene	PP	N	SW8260	11/16/2008	0.50	U	µg/L	0.50
34546	trans-1,2-Dichloroethene	PP	N	SW8260	11/16/2008	0.52	U	µg/L	0.52
34541	1,2-Dichloropropane	PP	N	SW8260	11/16/2008	0.50	U	µg/L	0.50
34704	cis-1,3-Dichloropropene	PP	N	SW8260	11/16/2008	0.25	U	µg/L	0.25
34699	trans-1,3-Dichloropropene	PP	N	SW8260	11/16/2008	0.25	U	µg/L	0.25
34371	Ethylbenzene	PP	N	SW8260	11/16/2008	0.50	U	µg/L	0.50
77103	2-Hexanone	PP	N	SW8260	11/16/2008	5.0	U	µg/L	5.0
77424	Iodomethane	PP	N	SW8260	11/16/2008	0.50	U	µg/L	0.50
81596	4-Methyl-2-pentanone	PP	N	SW8260	11/16/2008	5.0	U	µg/L	5.0
34423	Methylene chloride	PP	N	SW8260	11/16/2008	2.5	U	µg/L	2.5
77128	Styrene	PP	N	SW8260	11/16/2008	0.50	U	µg/L	0.50
77562	1,1,1,2-Tetrachloroethane	PP	N	SW8260	11/16/2008	0.50	U	µg/L	0.50
34516	1,1,2,2-Tetrachloroethane	PP	N	SW8260	11/16/2008	0.17	U	µg/L	0.17
34475	Tetrachloroethene	PP	N	SW8260	11/16/2008	0.50	U	µg/L	0.50
34010	Toluene	PP	N	SW8260	11/16/2008	0.50	U	µg/L	0.50
34506	1,1,1-Trichloroethane	PP	N	SW8260	11/16/2008	0.50	U	µg/L	0.50
34511	1,1,2-Trichloroethane	PP	N	SW8260	11/16/2008	0.50	U	µg/L	0.50
39180	Trichloroethene	PP	N	SW8260	11/16/2008	0.50	U	µg/L	0.50
34488	Trichlorofluoromethane	PP	N	SW8260	11/16/2008	0.66	U	µg/L	0.66

Data Qualifier Code Key:
I Analyte detected below quantitation limits
U Not Detected Above the MDL
x Value exceeds Maximum Contaminant Level

Tomoka Farm Road LF
PARAMETER MONITORING REPORT
Ground Water (Rule 62-520.400,.420, .460)
Surface Water (Rule 62-302.500, .510, .503)
Leachate (Rule 62-701.510)
LAB Submission Number: F08110080
Sample Number: F08110080-001

Facility WACS:	27540	**Sample Date/Time:**	11/4/2008 9:00:00 AM
Well/Sampling Point WACS:		**Report Period:**	July-Dec 2008
Well/Sampling Point Name:	EQ Blank	**Well Purged:**	YES
Classification of Groundwater:	G-II	**Well Type:**	
Ground Water Elevation: (NGV D)			

Storet Code	Parameter Monitored	Sampling Method	Filtered Y/N	Analysis Method	Analysis Date	Analysis Result	Q	Units	Detection Limits
77443	1,2,3-Trichloropropane	PP	N	SW8260	11/16/2008	0.30	U	µg/L	0.30
77057	Vinyl acetate	PP	N	SW8260	11/16/2008	1.0	U	µg/L	1.0
39175	Vinyl chloride	PP	N	SW8260	11/16/2008	0.53	U	µg/L	0.53
34020	Xylenes, Total	PP	N	SW8260	11/16/2008	1.0	U	µg/L	1.0
	WetChem								
00940	Chloride	PP	N	E300.0	11/5/2008	0.021	U	mg/L	0.021
00620	Nitrogen, Nitrate	PP	N	E300.0	11/5/2008	0.012	U	mg/L	0.012
00945	Sulfate	PP	N	E300.0	11/5/2008	0.055	U	mg/L	0.055
00610	Nitrogen, Ammonia (As N)	PP	N	E350.1	11/10/2008	0.020	U	mg/L	0.020
00515	Solids, Total Dissolved	PP	N	SM2540	11/10/2008	5.0	U	mg/L	5.0

Data Qualifier Code Key:

I	Analyte detected below quantitation limits	U	Not Detected Above the MDL
x	Value exceeds Maximum Contaminant Level		

Tomoka Farm Road LF
PARAMETER MONITORING REPORT
Ground Water (Rule 62-520.400,.420, .460)
Surface Water (Rule 62-302.500, .510, .503)
Leachate (Rule 62-701.510)
LAB Submission Number: F08110080
Sample Number: F08110080-002

Facility WACS:	27540	**Sample Date/Time:**	11/4/2008 9:38:00 AM
Well/Sampling Point WACS:	15813	**Report Period:**	July-Dec 2008
Well/Sampling Point Name:	B45-1	**Well Purged:**	YES
Classification of Groundwater:	G-II	**Well Type:**	CO
Ground Water Elevation: (NGV	24.43		

Storet Code	Parameter Monitored	Sampling Method	Filtered Y/N	Analysis Method	Analysis Date	Analysis Result	Q	Units	Detection Limits
	FIELD								
	Color	PP	N	FLD	11/4/2008	Yellow			
00094	Conductivity	PP	N	FLD	11/4/2008	1541		umhos/c	
	Depth To Water	PP	N	FLD	11/4/2008	5.85			
00299	Dissolved Oxygen	PP	N	FLD	11/4/2008	0.25		mg/L	
00406	pH	PP	N	FLD	11/4/2008	5.84		S.U.	
	Reference Elevation	PP	N	FLD	11/4/2008	30.28			
	Sheen	PP	N	FLD	11/4/2008	None			
00010	Temperature	PP	N	FLD	11/4/2008	22.01		deg C	
82078	Turbidity	PP	N	FLD	11/4/2008	3.37		NTU	
	Metals								
01002	Arsenic	PP	N	SW6010	11/6/2008	5.0	U	µg/L	5.0
01007	Barium	PP	N	SW6010	11/6/2008	150		µg/L	5.0
01012	Beryllium	PP	N	SW6010	11/6/2008	0.50	U	µg/L	0.50
01027	Cadmium	PP	N	SW6010	11/6/2008	0.50	U	µg/L	0.50
01034	Chromium	PP	N	SW6010	11/6/2008	2.5	U	µg/L	2.5
01037	Cobalt	PP	N	SW6010	11/6/2008	5.0	U	µg/L	5.0
01042	Copper	PP	N	SW6010	11/6/2008	2.5	U	µg/L	2.5
01045	Iron	PP	N	SW6010	11/6/2008	42000		µg/L	20
01051	Lead	PP	N	SW6010	11/6/2008	5.0	U	µg/L	5.0
01067	Nickel	PP	N	SW6010	11/6/2008	2.5	U	µg/L	2.5
01147	Selenium	PP	N	SW6010	11/6/2008	7.5	U	µg/L	7.5
01077	Silver	PP	N	SW6010	11/6/2008	2.5	U	µg/L	2.5
00929	Sodium	PP	N	SW6010	11/6/2008	210000		µg/L	500
01087	Vanadium	PP	N	SW6010	11/6/2008	5.0	U	µg/L	5.0
01092	Zinc	PP	N	SW6010	11/6/2008	10	U	µg/L	10
01097	Antimony	PP	N	SW6020	11/6/2008	0.50	U	µg/L	0.50
01059	Thallium	PP	N	SW6020	11/6/2008	0.50	U	µg/L	0.50
71900	Mercury	PP	N	SW7470	11/6/2008	0.020	U	µg/L	0.020
	SemiVolatiles								
49146	1,2-Dibromo-3-chloropropane	PP	N	SW8011	11/8/2008	0.0051	U	µg/L	0.0051

Data Qualifier Code Key:
I Analyte detected below quantitation limits
U Not Detected Above the MDL
x Value exceeds Maximum Contaminant Level

Tomoka Farm Road LF
PARAMETER MONITORING REPORT
Ground Water (Rule 62-520.400,.420, .460)
Surface Water (Rule 62-302.500, .510, .503)
Leachate (Rule 62-701.510)
LAB Submission Number: F08110080
Sample Number: F08110080-002

Facility WACS:	27540	**Sample Date/Time:**	11/4/2008 9:38:00 AM
Well/Sampling Point WACS:	15813	**Report Period:**	July-Dec 2008
Well/Sampling Point Name:	B45-1	**Well Purged:**	YES
Classification of Groundwater:	G-II	**Well Type:**	CO
Ground Water Elevation: (NGV	24.43		

Storet Code	Parameter Monitored	Sampling Method	Filtered Y/N	Analysis Method	Analysis Date	Analysis Result	Q	Units	Detection Limits
77651	Ethylene Dibromide	PP	N	SW8011	11/8/2008	0.0065	U	µg/L	0.0065
	WetChem								
00940	Chloride	PP	N	E300.0	11/5/2008	150		mg/L	0.11
00620	Nitrogen, Nitrate	PP	N	E300.0	11/5/2008	0.058	U	mg/L	0.058
00945	Sulfate	PP	N	E300.0	11/5/2008	0.28	U	mg/L	0.28
00610	Nitrogen, Ammonia (As N)	PP	N	E350.1	11/10/2008	0.057		mg/L	0.020
00515	Solids, Total Dissolved	PP	N	SM2540	11/10/2008	950	x	mg/L	5.0

Data Qualifier Code Key:

I	Analyte detected below quantitation limits	U	Not Detected Above the MDL
x	Value exceeds Maximum Contaminant Level		

Tomoka Farm Road LF
PARAMETER MONITORING REPORT
Ground Water (Rule 62-520.400,.420, .460)
Surface Water (Rule 62-302.500, .510, .503)
Leachate (Rule 62-701.510)
LAB Submission Number: F08110080
Sample Number: F08110080-003

Facility WACS:	27540	**Sample Date/Time:**	11/4/2008 9:38:00 AM
Well/Sampling Point WACS:	15813	**Report Period:**	July-Dec 2008
Well/Sampling Point Name:	B45-1	**Well Purged:**	YES
Classification of Groundwater:	G-II	**Well Type:**	CO
Ground Water Elevation: (NGV	24.43		

Storet Code	Parameter Monitored	Sampling Method	Filtered Y/N	Analysis Method	Analysis Date	Analysis Result	Q	Units	Detection Limits
	FIELD								
	Color	PP	N	FLD	11/4/2008	Yellow			
00094	Conductivity	PP	N	FLD	11/4/2008	1541		umhos/c	
	Depth To Water	PP	N	FLD	11/4/2008	5.85			
00299	Dissolved Oxygen	PP	N	FLD	11/4/2008	0.25		mg/L	
00406	pH	PP	N	FLD	11/4/2008	5.84		S.U.	
	Reference Elevation	PP	N	FLD	11/4/2008	30.28			
	Sheen	PP	N	FLD	11/4/2008	None			
00010	Temperature	PP	N	FLD	11/4/2008	22.01		deg C	
82078	Turbidity	PP	N	FLD	11/4/2008	3.37		NTU	
	Metals								
01002	Arsenic	PP	N	SW6010	11/6/2008	5.0	U	µg/L	5.0
01007	Barium	PP	N	SW6010	11/6/2008	150		µg/L	5.0
01012	Beryllium	PP	N	SW6010	11/6/2008	0.50	U	µg/L	0.50
01027	Cadmium	PP	N	SW6010	11/6/2008	0.50	U	µg/L	0.50
01034	Chromium	PP	N	SW6010	11/6/2008	2.5	U	µg/L	2.5
01037	Cobalt	PP	N	SW6010	11/6/2008	5.0	U	µg/L	5.0
01042	Copper	PP	N	SW6010	11/6/2008	2.5	U	µg/L	2.5
01045	Iron	PP	N	SW6010	11/6/2008	42000		µg/L	20
01051	Lead	PP	N	SW6010	11/6/2008	5.0	U	µg/L	5.0
01067	Nickel	PP	N	SW6010	11/6/2008	2.5	U	µg/L	2.5
01147	Selenium	PP	N	SW6010	11/6/2008	7.5	U	µg/L	7.5
01077	Silver	PP	N	SW6010	11/6/2008	2.5	U	µg/L	2.5
00929	Sodium	PP	N	SW6010	11/6/2008	210000		µg/L	500
01087	Vanadium	PP	N	SW6010	11/6/2008	5.0	U	µg/L	5.0
01092	Zinc	PP	N	SW6010	11/6/2008	10	U	µg/L	10
01097	Antimony	PP	N	SW6020	11/6/2008	0.50	U	µg/L	0.50
01059	Thallium	PP	N	SW6020	11/6/2008	0.50	U	µg/L	0.50
71900	Mercury	PP	N	SW7470	11/6/2008	0.020	U	µg/L	0.020
	SemiVolatiles								
49146	1,2-Dibromo-3-chloropropane	PP	N	SW8011	11/8/2008	0.0050	U	µg/L	0.0050

Data Qualifier Code Key:
I Analyte detected below quantitation limits
U Not Detected Above the MDL
x Value exceeds Maximum Contaminant Level

Tomoka Farm Road LF
PARAMETER MONITORING REPORT
Ground Water (Rule 62-520.400,.420, .460)
Surface Water (Rule 62-302.500, .510, .503)
Leachate (Rule 62-701.510)
LAB Submission Number: F08110080
Sample Number: F08110080-003

Facility WACS:	27540	**Sample Date/Time:**	11/4/2008 9:38:00 AM
Well/Sampling Point WACS:	15813	**Report Period:**	July-Dec 2008
Well/Sampling Point Name:	B45-1	**Well Purged:**	YES
Classification of Groundwater:	G-II	**Well Type:**	CO
Ground Water Elevation: (NGV	24.43		

Storet Code	Parameter Monitored	Sampling Method	Filtered Y/N	Analysis Method	Analysis Date	Analysis Result	Q	Units	Detection Limits
77651	Ethylene Dibromide	PP	N	SW8011	11/8/2008	0.0064	U	µg/L	0.0064
	WetChem								
00940	Chloride	PP	N	E300.0	11/5/2008	150		mg/L	0.11
00620	Nitrogen, Nitrate	PP	N	E300.0	11/5/2008	0.058	U	mg/L	0.058
00945	Sulfate	PP	N	E300.0	11/5/2008	0.28	U	mg/L	0.28
00610	Nitrogen, Ammonia (As N)	PP	N	E350.1	11/10/2008	0.054		mg/L	0.020
00515	Solids, Total Dissolved	PP	N	SM2540	11/10/2008	920	x	mg/L	5.0

Data Qualifier Code Key:

I	Analyte detected below quantitation limits	U	Not Detected Above the MDL
x	Value exceeds Maximum Contaminant Level		

Tomoka Farm Road LF
PARAMETER MONITORING REPORT
Ground Water (Rule 62-520.400,.420, .460)
Surface Water (Rule 62-302.500, .510, .503)
Leachate (Rule 62-701.510)
LAB Submission Number: F08110080
Sample Number: F08110080-004

Facility WACS:	27540	**Sample Date/Time:**	11/4/2008 10:37:00 AM
Well/Sampling Point WACS:	15814	**Report Period:**	July-Dec 2008
Well/Sampling Point Name:	B45-2	**Well Purged:**	YES
Classification of Groundwater:	G-II	**Well Type:**	CO
Ground Water Elevation: (NGV	24.3		

Storet Code	Parameter Monitored	Sampling Method	Filtered Y/N	Analysis Method	Analysis Date	Analysis Result	Q	Units	Detection Limits
	FIELD								
	Color	PP	N	FLD	11/4/2008	Yellow			
00094	Conductivity	PP	N	FLD	11/4/2008	1270		umhos/c	
	Depth To Water	PP	N	FLD	11/4/2008	6.05			
00299	Dissolved Oxygen	PP	N	FLD	11/4/2008	0.21		mg/L	
00406	pH	PP	N	FLD	11/4/2008	5.11		S.U.	
	Reference Elevation	PP	N	FLD	11/4/2008	30.35			
	Sheen	PP	N	FLD	11/4/2008	None			
00010	Temperature	PP	N	FLD	11/4/2008	22.31		deg C	
82078	Turbidity	PP	N	FLD	11/4/2008	1.80		NTU	
	Metals								
01002	Arsenic	PP	N	SW6010	11/6/2008	5.0	U	µg/L	5.0
01007	Barium	PP	N	SW6010	11/6/2008	94		µg/L	5.0
01012	Beryllium	PP	N	SW6010	11/6/2008	0.50	U	µg/L	0.50
01027	Cadmium	PP	N	SW6010	11/6/2008	0.50	U	µg/L	0.50
01034	Chromium	PP	N	SW6010	11/6/2008	2.5	U	µg/L	2.5
01037	Cobalt	PP	N	SW6010	11/6/2008	5.0	U	µg/L	5.0
01042	Copper	PP	N	SW6010	11/6/2008	2.5	U	µg/L	2.5
01045	Iron	PP	N	SW6010	11/6/2008	34000		µg/L	20
01051	Lead	PP	N	SW6010	11/6/2008	5.0	U	µg/L	5.0
01067	Nickel	PP	N	SW6010	11/6/2008	2.5	U	µg/L	2.5
01147	Selenium	PP	N	SW6010	11/6/2008	7.5	U	µg/L	7.5
01077	Silver	PP	N	SW6010	11/6/2008	2.5	U	µg/L	2.5
00929	Sodium	PP	N	SW6010	11/6/2008	81000		µg/L	500
01087	Vanadium	PP	N	SW6010	11/6/2008	6.8	I	µg/L	5.0
01092	Zinc	PP	N	SW6010	11/6/2008	10	U	µg/L	10
01097	Antimony	PP	N	SW6020	11/6/2008	0.50	U	µg/L	0.50
01059	Thallium	PP	N	SW6020	11/6/2008	0.50	U	µg/L	0.50
71900	Mercury	PP	N	SW7470	11/6/2008	0.020	U	µg/L	0.020
	SemiVolatiles								
49146	1,2-Dibromo-3-chloropropane	PP	N	SW8011	11/8/2008	0.0051	U	µg/L	0.0051

Data Qualifier Code Key:
I Analyte detected below quantitation limits
U Not Detected Above the MDL
x Value exceeds Maximum Contaminant Level

Tomoka Farm Road LF
PARAMETER MONITORING REPORT
Ground Water (Rule 62-520.400,.420, .460)
Surface Water (Rule 62-302.500, .510, .503)
Leachate (Rule 62-701.510)
LAB Submission Number: F08110080
Sample Number: F08110080-004

Facility WACS:	27540	**Sample Date/Time:**	11/4/2008 10:37:00 AM
Well/Sampling Point WACS:	15814	**Report Period:**	July-Dec 2008
Well/Sampling Point Name:	B45-2	**Well Purged:**	YES
Classification of Groundwater:	G-II	**Well Type:**	CO
Ground Water Elevation: (NGV	24.3		

Storet Code	Parameter Monitored	Sampling Method	Filtered Y/N	Analysis Method	Analysis Date	Analysis Result	Q	Units	Detection Limits
77651	Ethylene Dibromide	PP	N	SW8011	11/8/2008	0.0064	U	µg/L	0.0064
	WetChem								
00940	Chloride	PP	N	E300.0	11/10/2008	350	x	mg/L	0.21
00620	Nitrogen, Nitrate	PP	N	E300.0	11/5/2008	0.023	U	mg/L	0.023
00945	Sulfate	PP	N	E300.0	11/5/2008	25		mg/L	0.11
00610	Nitrogen, Ammonia (As N)	PP	N	E350.1	11/10/2008	0.025	I	mg/L	0.020
00515	Solids, Total Dissolved	PP	N	SM2540	11/10/2008	900	x	mg/L	5.0

Data Qualifier Code Key:
I Analyte detected below quantitation limits
U Not Detected Above the MDL
x Value exceeds Maximum Contaminant Level

Tomoka Farm Road LF
PARAMETER MONITORING REPORT
Ground Water (Rule 62-520.400,.420, .460)
Surface Water (Rule 62-302.500, .510, .503)
Leachate (Rule 62-701.510)
LAB Submission Number: F08110080
Sample Number: F08110080-005

Facility WACS:	27540	**Sample Date/Time:**	11/4/2008 11:15:00 AM
Well/Sampling Point WACS:	15812	**Report Period:**	July-Dec 2008
Well/Sampling Point Name:	B-44	**Well Purged:**	YES
Classification of Groundwater:	G-II	**Well Type:**	CO
Ground Water Elevation: (NGV	23.68		

Storet Code	Parameter Monitored	Sampling Method	Filtered Y/N	Analysis Method	Analysis Date	Analysis Result	Q	Units	Detection Limits
	FIELD								
	Color	PP	N	FLD	11/4/2008	Yellow			
00094	Conductivity	PP	N	FLD	11/4/2008	182		umhos/c	
	Depth To Water	PP	N	FLD	11/4/2008	6.35			
00299	Dissolved Oxygen	PP	N	FLD	11/4/2008	0.23		mg/L	
00406	pH	PP	N	FLD	11/4/2008	5.15		S.U.	
	Reference Elevation	PP	N	FLD	11/4/2008	30.03			
	Sheen	PP	N	FLD	11/4/2008	None			
00010	Temperature	PP	N	FLD	11/4/2008	22.47		deg C	
82078	Turbidity	PP	N	FLD	11/4/2008	5.03		NTU	
	Metals								
01002	Arsenic	PP	N	SW6010	11/6/2008	5.0	U	µg/L	5.0
01007	Barium	PP	N	SW6010	11/6/2008	11		µg/L	5.0
01012	Beryllium	PP	N	SW6010	11/6/2008	0.50	U	µg/L	0.50
01027	Cadmium	PP	N	SW6010	11/6/2008	0.50	U	µg/L	0.50
01034	Chromium	PP	N	SW6010	11/6/2008	3.6	I	µg/L	2.5
01037	Cobalt	PP	N	SW6010	11/6/2008	5.0	U	µg/L	5.0
01042	Copper	PP	N	SW6010	11/6/2008	2.5	U	µg/L	2.5
01045	Iron	PP	N	SW6010	11/6/2008	14000		µg/L	20
01051	Lead	PP	N	SW6010	11/6/2008	5.0	U	µg/L	5.0
01067	Nickel	PP	N	SW6010	11/6/2008	2.5	U	µg/L	2.5
01147	Selenium	PP	N	SW6010	11/6/2008	7.5	U	µg/L	7.5
01077	Silver	PP	N	SW6010	11/6/2008	2.5	U	µg/L	2.5
00929	Sodium	PP	N	SW6010	11/6/2008	11000		µg/L	500
01087	Vanadium	PP	N	SW6010	11/6/2008	13		µg/L	5.0
01092	Zinc	PP	N	SW6010	11/6/2008	10	U	µg/L	10
01097	Antimony	PP	N	SW6020	11/6/2008	0.50	U	µg/L	0.50
01059	Thallium	PP	N	SW6020	11/6/2008	0.50	U	µg/L	0.50
71900	Mercury	PP	N	SW7470	11/6/2008	0.020	U	µg/L	0.020
	SemiVolatiles								
49146	1,2-Dibromo-3-chloropropane	PP	N	SW8011	11/8/2008	0.0052	U	µg/L	0.0052

Data Qualifier Code Key:
I Analyte detected below quantitation limits
U Not Detected Above the MDL
x Value exceeds Maximum Contaminant Level

Tomoka Farm Road LF
PARAMETER MONITORING REPORT
Ground Water (Rule 62-520.400,.420, .460)
Surface Water (Rule 62-302.500, .510, .503)
Leachate (Rule 62-701.510)
LAB Submission Number: F08110080
Sample Number: F08110080-005

Facility WACS:	27540	**Sample Date/Time:**	11/4/2008 11:15:00 AM
Well/Sampling Point WACS:	15812	**Report Period:**	July-Dec 2008
Well/Sampling Point Name:	B-44	**Well Purged:**	YES
Classification of Groundwater:	G-II	**Well Type:**	CO
Ground Water Elevation: (NGV	23.68		

Storet Code	Parameter Monitored	Sampling Method	Filtered Y/N	Analysis Method	Analysis Date	Analysis Result	Q	Units	Detection Limits
77651	Ethylene Dibromide	PP	N	SW8011	11/8/2008	0.0065	U	µg/L	0.0065
	Volatiles								
81552	Acetone	PP	N	SW8260	11/16/2008	5.0	U	µg/L	5.0
34215	Acrylonitrile	PP	N	SW8260	11/16/2008	5.0	U	µg/L	5.0
34030	Benzene	PP	N	SW8260	11/16/2008	0.50	U	µg/L	0.50
73085	Bromochloromethane	PP	N	SW8260	11/16/2008	0.50	U	µg/L	0.50
32101	Bromodichloromethane	PP	N	SW8260	11/16/2008	0.30	U	µg/L	0.30
32104	Bromoform	PP	N	SW8260	11/16/2008	0.50	U	µg/L	0.50
34413	Bromomethane	PP	N	SW8260	11/16/2008	0.50	U	µg/L	0.50
81595	2-Butanone	PP	N	SW8260	11/16/2008	5.0	U	µg/L	5.0
77041	Carbon disulfide	PP	N	SW8260	11/16/2008	0.50	U	µg/L	0.50
32102	Carbon tetrachloride	PP	N	SW8260	11/16/2008	0.50	U	µg/L	0.50
34301	Chlorobenzene	PP	N	SW8260	11/16/2008	0.50	U	µg/L	0.50
34311	Chloroethane	PP	N	SW8260	11/16/2008	0.61	U	µg/L	0.61
32106	Chloroform	PP	N	SW8260	11/16/2008	0.50	U	µg/L	0.50
34418	Chloromethane	PP	N	SW8260	11/16/2008	0.50	U	µg/L	0.50
32105	Dibromochloromethane	PP	N	SW8260	11/16/2008	0.25	U	µg/L	0.25
77596	Dibromomethane	PP	N	SW8260	11/16/2008	0.50	U	µg/L	0.50
77268	trans-1,4-Dichloro-2-butene	PP	N	SW8260	11/16/2008	5.0	U	µg/L	5.0
34536	1,2-Dichlorobenzene	PP	N	SW8260	11/16/2008	0.51	U	µg/L	0.51
34571	1,4-Dichlorobenzene	PP	N	SW8260	11/16/2008	0.50	U	µg/L	0.50
34496	1,1-Dichloroethane	PP	N	SW8260	11/16/2008	0.50	U	µg/L	0.50
34531	1,2-Dichloroethane	PP	N	SW8260	11/16/2008	0.50	U	µg/L	0.50
34501	1,1-Dichloroethene	PP	N	SW8260	11/16/2008	0.50	U	µg/L	0.50
77093	cis-1,2-Dichloroethene	PP	N	SW8260	11/16/2008	0.50	U	µg/L	0.50
34546	trans-1,2-Dichloroethene	PP	N	SW8260	11/16/2008	0.52	U	µg/L	0.52
34541	1,2-Dichloropropane	PP	N	SW8260	11/16/2008	0.50	U	µg/L	0.50
34704	cis-1,3-Dichloropropene	PP	N	SW8260	11/16/2008	0.25	U	µg/L	0.25
34699	trans-1,3-Dichloropropene	PP	N	SW8260	11/16/2008	0.25	U	µg/L	0.25
34371	Ethylbenzene	PP	N	SW8260	11/16/2008	0.50	U	µg/L	0.50
77103	2-Hexanone	PP	N	SW8260	11/16/2008	5.0	U	µg/L	5.0
77424	Iodomethane	PP	N	SW8260	11/16/2008	0.50	U	µg/L	0.50

Data Qualifier Code Key:
I Analyte detected below quantitation limits
U Not Detected Above the MDL
x Value exceeds Maximum Contaminant Level

Tomoka Farm Road LF
PARAMETER MONITORING REPORT
Ground Water (Rule 62-520.400,.420, .460)
Surface Water (Rule 62-302.500, .510, .503)
Leachate (Rule 62-701.510)
LAB Submission Number: F08110080
Sample Number: F08110080-005

Facility WACS:	27540	**Sample Date/Time:**	11/4/2008 11:15:00 AM
Well/Sampling Point WACS:	15812	**Report Period:**	July-Dec 2008
Well/Sampling Point Name:	B-44	**Well Purged:**	YES
Classification of Groundwater:	G-II	**Well Type:**	CO
Ground Water Elevation: (NGV	23.68		

Storet Code	Parameter Monitored	Sampling Method	Filtered Y/N	Analysis Method	Analysis Date	Analysis Result	Q	Units	Detection Limits
81596	4-Methyl-2-pentanone	PP	N	SW8260	11/16/2008	5.0	U	µg/L	5.0
34423	Methylene chloride	PP	N	SW8260	11/16/2008	2.5	U	µg/L	2.5
77128	Styrene	PP	N	SW8260	11/16/2008	0.50	U	µg/L	0.50
77562	1,1,1,2-Tetrachloroethane	PP	N	SW8260	11/16/2008	0.50	U	µg/L	0.50
34516	1,1,2,2-Tetrachloroethane	PP	N	SW8260	11/16/2008	0.17	U	µg/L	0.17
34475	Tetrachloroethene	PP	N	SW8260	11/16/2008	0.50	U	µg/L	0.50
34010	Toluene	PP	N	SW8260	11/16/2008	0.50	U	µg/L	0.50
34506	1,1,1-Trichloroethane	PP	N	SW8260	11/16/2008	0.50	U	µg/L	0.50
34511	1,1,2-Trichloroethane	PP	N	SW8260	11/16/2008	0.50	U	µg/L	0.50
39180	Trichloroethene	PP	N	SW8260	11/16/2008	0.50	U	µg/L	0.50
34488	Trichlorofluoromethane	PP	N	SW8260	11/16/2008	0.66	U	µg/L	0.66
77443	1,2,3-Trichloropropane	PP	N	SW8260	11/16/2008	0.30	U	µg/L	0.30
77057	Vinyl acetate	PP	N	SW8260	11/16/2008	1.0	U	µg/L	1.0
39175	Vinyl chloride	PP	N	SW8260	11/16/2008	0.53	U	µg/L	0.53
34020	Xylenes, Total	PP	N	SW8260	11/16/2008	1.0	U	µg/L	1.0
	WetChem								
00940	Chloride	PP	N	E300.0	11/5/2008	21		mg/L	0.021
00620	Nitrogen, Nitrate	PP	N	E300.0	11/5/2008	0.012	U	mg/L	0.012
00945	Sulfate	PP	N	E300.0	11/5/2008	12		mg/L	0.055
00610	Nitrogen, Ammonia (As N)	PP	N	E350.1	11/10/2008	0.020	U	mg/L	0.020
00515	Solids, Total Dissolved	PP	N	SM2540	11/10/2008	160		mg/L	5.0

Data Qualifier Code Key:

I	Analyte detected below quantitation limits	U	Not Detected Above the MDL
x	Value exceeds Maximum Contaminant Level		

Tomoka Farm Road LF
PARAMETER MONITORING REPORT
Ground Water (Rule 62-520.400,.420, .460)
Surface Water (Rule 62-302.500, .510, .503)
Leachate (Rule 62-701.510)
LAB Submission Number: F08110080
Sample Number: F08110080-006

Facility WACS:	27540	**Sample Date/Time:**	11/4/2008 12:02:00 PM
Well/Sampling Point WACS:	19800	**Report Period:**	July-Dec 2008
Well/Sampling Point Name:	B70-1	**Well Purged:**	YES
Classification of Groundwater:	G-II	**Well Type:**	CO
Ground Water Elevation: (NGV	22.87		

Storet Code	Parameter Monitored	Sampling Method	Filtered Y/N	Analysis Method	Analysis Date	Analysis Result	Q	Units	Detection Limits
	FIELD								
	Color	PP	N	FLD	11/4/2008	Yellow			
00094	Conductivity	PP	N	FLD	11/4/2008	297		umhos/c	
	Depth To Water	PP	N	FLD	11/4/2008	8.16			
00299	Dissolved Oxygen	PP	N	FLD	11/4/2008	0.19		mg/L	
00406	pH	PP	N	FLD	11/4/2008	5.12		S.U.	
	Reference Elevation	PP	N	FLD	11/4/2008	31.03			
	Sheen	PP	N	FLD	11/4/2008	None			
00010	Temperature	PP	N	FLD	11/4/2008	23.05		deg C	
82078	Turbidity	PP	N	FLD	11/4/2008	0.49		NTU	
	Metals								
01002	Arsenic	PP	N	SW6010	11/6/2008	5.0	U	µg/L	5.0
01007	Barium	PP	N	SW6010	11/6/2008	36		µg/L	5.0
01012	Beryllium	PP	N	SW6010	11/6/2008	0.50	U	µg/L	0.50
01027	Cadmium	PP	N	SW6010	11/6/2008	0.50	U	µg/L	0.50
01034	Chromium	PP	N	SW6010	11/6/2008	2.5	U	µg/L	2.5
01037	Cobalt	PP	N	SW6010	11/6/2008	5.0	U	µg/L	5.0
01042	Copper	PP	N	SW6010	11/6/2008	2.5	U	µg/L	2.5
01045	Iron	PP	N	SW6010	11/6/2008	6000		µg/L	20
01051	Lead	PP	N	SW6010	11/6/2008	5.0	U	µg/L	5.0
01067	Nickel	PP	N	SW6010	11/6/2008	2.5	U	µg/L	2.5
01147	Selenium	PP	N	SW6010	11/6/2008	7.5	U	µg/L	7.5
01077	Silver	PP	N	SW6010	11/6/2008	2.5	U	µg/L	2.5
00929	Sodium	PP	N	SW6010	11/6/2008	25000		µg/L	500
01087	Vanadium	PP	N	SW6010	11/6/2008	5.0	U	µg/L	5.0
01092	Zinc	PP	N	SW6010	11/6/2008	10	U	µg/L	10
01097	Antimony	PP	N	SW6020	11/6/2008	0.50	U	µg/L	0.50
01059	Thallium	PP	N	SW6020	11/6/2008	0.50	U	µg/L	0.50
71900	Mercury	PP	N	SW7470	11/6/2008	0.020	U	µg/L	0.020
	SemiVolatiles								
49146	1,2-Dibromo-3-chloropropane	PP	N	SW8011	11/8/2008	0.0051	U	µg/L	0.0051

Data Qualifier Code Key:
I Analyte detected below quantitation limits
U Not Detected Above the MDL
x Value exceeds Maximum Contaminant Level

Tomoka Farm Road LF
PARAMETER MONITORING REPORT
Ground Water (Rule 62-520.400,.420, .460)
Surface Water (Rule 62-302.500, .510, .503)
Leachate (Rule 62-701.510)
LAB Submission Number: F08110080
Sample Number: F08110080-006

Facility WACS:	27540	**Sample Date/Time:**	11/4/2008 12:02:00 PM
Well/Sampling Point WACS:	19800	**Report Period:**	July-Dec 2008
Well/Sampling Point Name:	B70-1	**Well Purged:**	YES
Classification of Groundwater:	G-II	**Well Type:**	CO
Ground Water Elevation: (NGV	22.87		

Storet Code	Parameter Monitored	Sampling Method	Filtered Y/N	Analysis Method	Analysis Date	Analysis Result	Q	Units	Detection Limits
77651	Ethylene Dibromide	PP	N	SW8011	11/8/2008	0.0064	U	µg/L	0.0064
	Volatiles								
81552	Acetone	PP	N	SW8260	11/16/2008	5.0	U	µg/L	5.0
34215	Acrylonitrile	PP	N	SW8260	11/16/2008	5.0	U	µg/L	5.0
34030	Benzene	PP	N	SW8260	11/16/2008	0.50	U	µg/L	0.50
73085	Bromochloromethane	PP	N	SW8260	11/16/2008	0.50	U	µg/L	0.50
32101	Bromodichloromethane	PP	N	SW8260	11/16/2008	0.30	U	µg/L	0.30
32104	Bromoform	PP	N	SW8260	11/16/2008	0.50	U	µg/L	0.50
34413	Bromomethane	PP	N	SW8260	11/16/2008	0.50	U	µg/L	0.50
81595	2-Butanone	PP	N	SW8260	11/16/2008	5.0	U	µg/L	5.0
77041	Carbon disulfide	PP	N	SW8260	11/16/2008	0.50	U	µg/L	0.50
32102	Carbon tetrachloride	PP	N	SW8260	11/16/2008	0.50	U	µg/L	0.50
34301	Chlorobenzene	PP	N	SW8260	11/16/2008	0.50	U	µg/L	0.50
34311	Chloroethane	PP	N	SW8260	11/16/2008	0.61	U	µg/L	0.61
32106	Chloroform	PP	N	SW8260	11/16/2008	0.50	U	µg/L	0.50
34418	Chloromethane	PP	N	SW8260	11/16/2008	0.50	U	µg/L	0.50
32105	Dibromochloromethane	PP	N	SW8260	11/16/2008	0.25	U	µg/L	0.25
77596	Dibromomethane	PP	N	SW8260	11/16/2008	0.50	U	µg/L	0.50
77268	trans-1,4-Dichloro-2-butene	PP	N	SW8260	11/16/2008	5.0	U	µg/L	5.0
34536	1,2-Dichlorobenzene	PP	N	SW8260	11/16/2008	0.51	U	µg/L	0.51
34571	1,4-Dichlorobenzene	PP	N	SW8260	11/16/2008	0.50	U	µg/L	0.50
34496	1,1-Dichloroethane	PP	N	SW8260	11/16/2008	0.50	U	µg/L	0.50
34531	1,2-Dichloroethane	PP	N	SW8260	11/16/2008	0.50	U	µg/L	0.50
34501	1,1-Dichloroethene	PP	N	SW8260	11/16/2008	0.50	U	µg/L	0.50
77093	cis-1,2-Dichloroethene	PP	N	SW8260	11/16/2008	0.50	U	µg/L	0.50
34546	trans-1,2-Dichloroethene	PP	N	SW8260	11/16/2008	0.52	U	µg/L	0.52
34541	1,2-Dichloropropane	PP	N	SW8260	11/16/2008	0.50	U	µg/L	0.50
34704	cis-1,3-Dichloropropene	PP	N	SW8260	11/16/2008	0.25	U	µg/L	0.25
34699	trans-1,3-Dichloropropene	PP	N	SW8260	11/16/2008	0.25	U	µg/L	0.25
34371	Ethylbenzene	PP	N	SW8260	11/16/2008	0.50	U	µg/L	0.50
77103	2-Hexanone	PP	N	SW8260	11/16/2008	5.0	U	µg/L	5.0
77424	Iodomethane	PP	N	SW8260	11/16/2008	0.50	U	µg/L	0.50

Data Qualifier Code Key:
I Analyte detected below quantitation limits
x Value exceeds Maximum Contaminant Level
U Not Detected Above the MDL

Tomoka Farm Road LF
PARAMETER MONITORING REPORT
Ground Water (Rule 62-520.400,.420, .460)
Surface Water (Rule 62-302.500, .510, .503)
Leachate (Rule 62-701.510)
LAB Submission Number: F08110080
Sample Number: F08110080-006

Facility WACS:	27540	**Sample Date/Time:**	11/4/2008 12:02:00 PM
Well/Sampling Point WACS:	19800	**Report Period:**	July-Dec 2008
Well/Sampling Point Name:	B70-1	**Well Purged:**	YES
Classification of Groundwater:	G-II	**Well Type:**	CO
Ground Water Elevation: (NGV	22.87		

Storet Code	Parameter Monitored	Sampling Method	Filtered Y/N	Analysis Method	Analysis Date	Analysis Result	Q	Units	Detection Limits
81596	4-Methyl-2-pentanone	PP	N	SW8260	11/16/2008	5.0	U	µg/L	5.0
34423	Methylene chloride	PP	N	SW8260	11/16/2008	2.5	U	µg/L	2.5
77128	Styrene	PP	N	SW8260	11/16/2008	0.50	U	µg/L	0.50
77562	1,1,1,2-Tetrachloroethane	PP	N	SW8260	11/16/2008	0.50	U	µg/L	0.50
34516	1,1,2,2-Tetrachloroethane	PP	N	SW8260	11/16/2008	0.17	U	µg/L	0.17
34475	Tetrachloroethene	PP	N	SW8260	11/16/2008	0.50	U	µg/L	0.50
34010	Toluene	PP	N	SW8260	11/16/2008	0.50	U	µg/L	0.50
34506	1,1,1-Trichloroethane	PP	N	SW8260	11/16/2008	0.50	U	µg/L	0.50
34511	1,1,2-Trichloroethane	PP	N	SW8260	11/16/2008	0.50	U	µg/L	0.50
39180	Trichloroethene	PP	N	SW8260	11/16/2008	0.50	U	µg/L	0.50
34488	Trichlorofluoromethane	PP	N	SW8260	11/16/2008	0.66	U	µg/L	0.66
77443	1,2,3-Trichloropropane	PP	N	SW8260	11/16/2008	0.30	U	µg/L	0.30
77057	Vinyl acetate	PP	N	SW8260	11/16/2008	1.0	U	µg/L	1.0
39175	Vinyl chloride	PP	N	SW8260	11/16/2008	0.53	U	µg/L	0.53
34020	Xylenes, Total	PP	N	SW8260	11/16/2008	1.0	U	µg/L	1.0
	WetChem								
00940	Chloride	PP	N	E300.0	11/5/2008	37		mg/L	0.021
00620	Nitrogen, Nitrate	PP	N	E300.0	11/5/2008	0.012	U	mg/L	0.012
00945	Sulfate	PP	N	E300.0	11/5/2008	49		mg/L	0.055
00610	Nitrogen, Ammonia (As N)	PP	N	E350.1	11/10/2008	0.030	I	mg/L	0.020
00515	Solids, Total Dissolved	PP	N	SM2540	11/10/2008	200		mg/L	5.0

Data Qualifier Code Key:

I	Analyte detected below quantitation limits	U	Not Detected Above the MDL
x	Value exceeds Maximum Contaminant Level		

Tomoka Farm Road LF
PARAMETER MONITORING REPORT
Ground Water (Rule 62-520.400,.420, .460)
Surface Water (Rule 62-302.500, .510, .503)
Leachate (Rule 62-701.510)
LAB Submission Number: F08110080
Sample Number: F08110080-007

Facility WACS:	27540	**Sample Date/Time:**	11/4/2008 12:49:00 PM
Well/Sampling Point WACS:	19801	**Report Period:**	July-Dec 2008
Well/Sampling Point Name:	B70-2	**Well Purged:**	YES
Classification of Groundwater:	G-II	**Well Type:**	DE
Ground Water Elevation: (NGV	23.14		

Storet Code	Parameter Monitored	Sampling Method	Filtered Y/N	Analysis Method	Analysis Date	Analysis Result	Q	Units	Detection Limits
	FIELD								
	Color	PP	N	FLD	11/4/2008	Yellow			
00094	Conductivity	PP	N	FLD	11/4/2008	265		umhos/c	
	Depth To Water	PP	N	FLD	11/4/2008	8.37			
00299	Dissolved Oxygen	PP	N	FLD	11/4/2008	0.69		mg/L	
00406	pH	PP	N	FLD	11/4/2008	5.46		S.U.	
	Reference Elevation	PP	N	FLD	11/4/2008	31.51			
	Sheen	PP	N	FLD	11/4/2008	None			
00010	Temperature	PP	N	FLD	11/4/2008	23.88		deg C	
82078	Turbidity	PP	N	FLD	11/4/2008	6.00		NTU	
	Metals								
01002	Arsenic	PP	N	SW6010	11/6/2008	5.0	U	µg/L	5.0
01007	Barium	PP	N	SW6010	11/6/2008	24		µg/L	5.0
01012	Beryllium	PP	N	SW6010	11/6/2008	0.50	U	µg/L	0.50
01027	Cadmium	PP	N	SW6010	11/6/2008	0.50	U	µg/L	0.50
01034	Chromium	PP	N	SW6010	11/6/2008	2.5	U	µg/L	2.5
01037	Cobalt	PP	N	SW6010	11/6/2008	5.0	U	µg/L	5.0
01042	Copper	PP	N	SW6010	11/6/2008	2.5	U	µg/L	2.5
01045	Iron	PP	N	SW6010	11/6/2008	3300		µg/L	20
01051	Lead	PP	N	SW6010	11/6/2008	5.0	U	µg/L	5.0
01067	Nickel	PP	N	SW6010	11/6/2008	2.5	U	µg/L	2.5
01147	Selenium	PP	N	SW6010	11/6/2008	7.5	U	µg/L	7.5
01077	Silver	PP	N	SW6010	11/6/2008	2.5	U	µg/L	2.5
00929	Sodium	PP	N	SW6010	11/6/2008	8000		µg/L	500
01087	Vanadium	PP	N	SW6010	11/6/2008	5.0	U	µg/L	5.0
01092	Zinc	PP	N	SW6010	11/6/2008	10	U	µg/L	10
01097	Antimony	PP	N	SW6020	11/6/2008	0.50	U	µg/L	0.50
01059	Thallium	PP	N	SW6020	11/6/2008	0.50	U	µg/L	0.50
71900	Mercury	PP	N	SW7470	11/6/2008	0.020	U	µg/L	0.020
	SemiVolatiles								
49146	1,2-Dibromo-3-chloropropane	PP	N	SW8011	11/8/2008	0.0051	U	µg/L	0.0051

Data Qualifier Code Key:
I Analyte detected below quantitation limits
U Not Detected Above the MDL
x Value exceeds Maximum Contaminant Level

Tomoka Farm Road LF
PARAMETER MONITORING REPORT
Ground Water (Rule 62-520.400,.420, .460)
Surface Water (Rule 62-302.500, .510, .503)
Leachate (Rule 62-701.510)
LAB Submission Number: F08110080
Sample Number: F08110080-007

Facility WACS:	27540	**Sample Date/Time:**	11/4/2008 12:49:00 PM
Well/Sampling Point WACS:	19801	**Report Period:**	July-Dec 2008
Well/Sampling Point Name:	B70-2	**Well Purged:**	YES
Classification of Groundwater:	G-II	**Well Type:**	DE
Ground Water Elevation: (NGV	23.14		

Storet Code	Parameter Monitored	Sampling Method	Filtered Y/N	Analysis Method	Analysis Date	Analysis Result	Q	Units	Detection Limits
77651	Ethylene Dibromide	PP	N	SW8011	11/8/2008	0.0065	U	µg/L	0.0065
	Volatiles								
81552	Acetone	PP	N	SW8260	11/16/2008	5.0	U	µg/L	5.0
34215	Acrylonitrile	PP	N	SW8260	11/16/2008	5.0	U	µg/L	5.0
34030	Benzene	PP	N	SW8260	11/16/2008	0.50	U	µg/L	0.50
73085	Bromochloromethane	PP	N	SW8260	11/16/2008	0.50	U	µg/L	0.50
32101	Bromodichloromethane	PP	N	SW8260	11/16/2008	0.30	U	µg/L	0.30
32104	Bromoform	PP	N	SW8260	11/16/2008	0.50	U	µg/L	0.50
34413	Bromomethane	PP	N	SW8260	11/16/2008	0.50	U	µg/L	0.50
81595	2-Butanone	PP	N	SW8260	11/16/2008	5.0	U	µg/L	5.0
77041	Carbon disulfide	PP	N	SW8260	11/16/2008	0.50	U	µg/L	0.50
32102	Carbon tetrachloride	PP	N	SW8260	11/16/2008	0.50	U	µg/L	0.50
34301	Chlorobenzene	PP	N	SW8260	11/16/2008	0.50	U	µg/L	0.50
34311	Chloroethane	PP	N	SW8260	11/16/2008	0.61	U	µg/L	0.61
32106	Chloroform	PP	N	SW8260	11/16/2008	0.50	U	µg/L	0.50
34418	Chloromethane	PP	N	SW8260	11/16/2008	0.50	U	µg/L	0.50
32105	Dibromochloromethane	PP	N	SW8260	11/16/2008	0.25	U	µg/L	0.25
77596	Dibromomethane	PP	N	SW8260	11/16/2008	0.50	U	µg/L	0.50
77268	trans-1,4-Dichloro-2-butene	PP	N	SW8260	11/16/2008	5.0	U	µg/L	5.0
34536	1,2-Dichlorobenzene	PP	N	SW8260	11/16/2008	0.51	U	µg/L	0.51
34571	1,4-Dichlorobenzene	PP	N	SW8260	11/16/2008	0.50	U	µg/L	0.50
34496	1,1-Dichloroethane	PP	N	SW8260	11/16/2008	0.50	U	µg/L	0.50
34531	1,2-Dichloroethane	PP	N	SW8260	11/16/2008	0.50	U	µg/L	0.50
34501	1,1-Dichloroethene	PP	N	SW8260	11/16/2008	0.50	U	µg/L	0.50
77093	cis-1,2-Dichloroethene	PP	N	SW8260	11/16/2008	0.50	U	µg/L	0.50
34546	trans-1,2-Dichloroethene	PP	N	SW8260	11/16/2008	0.52	U	µg/L	0.52
34541	1,2-Dichloropropane	PP	N	SW8260	11/16/2008	0.50	U	µg/L	0.50
34704	cis-1,3-Dichloropropene	PP	N	SW8260	11/16/2008	0.25	U	µg/L	0.25
34699	trans-1,3-Dichloropropene	PP	N	SW8260	11/16/2008	0.25	U	µg/L	0.25
34371	Ethylbenzene	PP	N	SW8260	11/16/2008	0.50	U	µg/L	0.50
77103	2-Hexanone	PP	N	SW8260	11/16/2008	5.0	U	µg/L	5.0
77424	Iodomethane	PP	N	SW8260	11/16/2008	0.50	U	µg/L	0.50

Data Qualifier Code Key:
I Analyte detected below quantitation limits
U Not Detected Above the MDL
x Value exceeds Maximum Contaminant Level

Tomoka Farm Road LF
PARAMETER MONITORING REPORT
Ground Water (Rule 62-520.400,.420, .460)
Surface Water (Rule 62-302.500, .510, .503)
Leachate (Rule 62-701.510)
LAB Submission Number: F08110080
Sample Number: F08110080-007

Facility WACS:	27540	**Sample Date/Time:**	11/4/2008 12:49:00 PM
Well/Sampling Point WACS:	19801	**Report Period:**	July-Dec 2008
Well/Sampling Point Name:	B70-2	**Well Purged:**	YES
Classification of Groundwater:	G-II	**Well Type:**	DE
Ground Water Elevation: (NGV	23.14		

Storet Code	Parameter Monitored	Sampling Method	Filtered Y/N	Analysis Method	Analysis Date	Analysis Result	Q	Units	Detection Limits
81596	4-Methyl-2-pentanone	PP	N	SW8260	11/16/2008	5.0	U	µg/L	5.0
34423	Methylene chloride	PP	N	SW8260	11/16/2008	2.5	U	µg/L	2.5
77128	Styrene	PP	N	SW8260	11/16/2008	0.50	U	µg/L	0.50
77562	1,1,1,2-Tetrachloroethane	PP	N	SW8260	11/16/2008	0.50	U	µg/L	0.50
34516	1,1,2,2-Tetrachloroethane	PP	N	SW8260	11/16/2008	0.17	U	µg/L	0.17
34475	Tetrachloroethene	PP	N	SW8260	11/16/2008	0.50	U	µg/L	0.50
34010	Toluene	PP	N	SW8260	11/16/2008	0.50	U	µg/L	0.50
34506	1,1,1-Trichloroethane	PP	N	SW8260	11/16/2008	0.50	U	µg/L	0.50
34511	1,1,2-Trichloroethane	PP	N	SW8260	11/16/2008	0.50	U	µg/L	0.50
39180	Trichloroethene	PP	N	SW8260	11/16/2008	0.50	U	µg/L	0.50
34488	Trichlorofluoromethane	PP	N	SW8260	11/16/2008	0.66	U	µg/L	0.66
77443	1,2,3-Trichloropropane	PP	N	SW8260	11/16/2008	0.30	U	µg/L	0.30
77057	Vinyl acetate	PP	N	SW8260	11/16/2008	1.0	U	µg/L	1.0
39175	Vinyl chloride	PP	N	SW8260	11/16/2008	0.53	U	µg/L	0.53
34020	Xylenes, Total	PP	N	SW8260	11/16/2008	1.0	U	µg/L	1.0
	WetChem								
00940	Chloride	PP	N	E300.0	11/5/2008	12		mg/L	0.021
00620	Nitrogen, Nitrate	PP	N	E300.0	11/5/2008	0.29		mg/L	0.012
00945	Sulfate	PP	N	E300.0	11/5/2008	23		mg/L	0.055
00610	Nitrogen, Ammonia (As N)	PP	N	E350.1	11/10/2008	0.020	U	mg/L	0.020
00515	Solids, Total Dissolved	PP	N	SM2540	11/10/2008	150		mg/L	5.0

Data Qualifier Code Key:

I	Analyte detected below quantitation limits	U	Not Detected Above the MDL
x	Value exceeds Maximum Contaminant Level		

Tomoka Farm Road LF
PARAMETER MONITORING REPORT
Ground Water (Rule 62-520.400,.420, .460)
Surface Water (Rule 62-302.500, .510, .503)
Leachate (Rule 62-701.510)
LAB Submission Number: F08110080
Sample Number: F08110080-008

Facility WACS:	27540	**Sample Date/Time:**	11/4/2008 1:23:00 PM
Well/Sampling Point WACS:	15810	**Report Period:**	July-Dec 2008
Well/Sampling Point Name:	B43-1	**Well Purged:**	YES
Classification of Groundwater:	G-II	**Well Type:**	CO
Ground Water Elevation: (NGV	23.29		

Storet Code	Parameter Monitored	Sampling Method	Filtered Y/N	Analysis Method	Analysis Date	Analysis Result	Q	Units	Detection Limits
	FIELD								
	Color	PP	N	FLD	11/4/2008	Yellow			
00094	Conductivity	PP	N	FLD	11/4/2008	826		umhos/c	
	Depth To Water	PP	N	FLD	11/4/2008	4.80			
00299	Dissolved Oxygen	PP	N	FLD	11/4/2008	0.14		mg/L	
00406	pH	PP	N	FLD	11/4/2008	5.65		S.U.	
	Reference Elevation	PP	N	FLD	11/4/2008	28.09			
	Sheen	PP	N	FLD	11/4/2008	None			
00010	Temperature	PP	N	FLD	11/4/2008	22.65		deg C	
82078	Turbidity	PP	N	FLD	11/4/2008	1.07		NTU	
	Metals								
01002	Arsenic	PP	N	SW6010	11/6/2008	5.0	U	µg/L	5.0
01007	Barium	PP	N	SW6010	11/6/2008	170		µg/L	5.0
01012	Beryllium	PP	N	SW6010	11/6/2008	0.50	U	µg/L	0.50
01027	Cadmium	PP	N	SW6010	11/6/2008	0.50	U	µg/L	0.50
01034	Chromium	PP	N	SW6010	11/6/2008	2.5	U	µg/L	2.5
01037	Cobalt	PP	N	SW6010	11/6/2008	5.0	U	µg/L	5.0
01042	Copper	PP	N	SW6010	11/6/2008	2.5	U	µg/L	2.5
01045	Iron	PP	N	SW6010	11/6/2008	25000		µg/L	20
01051	Lead	PP	N	SW6010	11/6/2008	5.0	U	µg/L	5.0
01067	Nickel	PP	N	SW6010	11/6/2008	2.5	U	µg/L	2.5
01147	Selenium	PP	N	SW6010	11/6/2008	7.5	U	µg/L	7.5
01077	Silver	PP	N	SW6010	11/6/2008	2.5	U	µg/L	2.5
00929	Sodium	PP	N	SW6010	11/6/2008	87000		µg/L	500
01087	Vanadium	PP	N	SW6010	11/6/2008	5.0	U	µg/L	5.0
01092	Zinc	PP	N	SW6010	11/6/2008	10	U	µg/L	10
01097	Antimony	PP	N	SW6020	11/6/2008	0.50	U	µg/L	0.50
01059	Thallium	PP	N	SW6020	11/6/2008	0.50	U	µg/L	0.50
71900	Mercury	PP	N	SW7470	11/6/2008	0.020	U	µg/L	0.020
	SemiVolatiles								
49146	1,2-Dibromo-3-chloropropane	PP	N	SW8011	11/8/2008	0.0051	U	µg/L	0.0051

Data Qualifier Code Key:
I Analyte detected below quantitation limits
U Not Detected Above the MDL
x Value exceeds Maximum Contaminant Level

Tomoka Farm Road LF
PARAMETER MONITORING REPORT
Ground Water (Rule 62-520.400,.420, .460)
Surface Water (Rule 62-302.500, .510, .503)
Leachate (Rule 62-701.510)
LAB Submission Number: F08110080
Sample Number: F08110080-008

Facility WACS:	27540	**Sample Date/Time:**	11/4/2008 1:23:00 PM
Well/Sampling Point WACS:	15810	**Report Period:**	July-Dec 2008
Well/Sampling Point Name:	B43-1	**Well Purged:**	YES
Classification of Groundwater:	G-II	**Well Type:**	CO
Ground Water Elevation: (NGV D)	23.29		

Storet Code	Parameter Monitored	Sampling Method	Filtered Y/N	Analysis Method	Analysis Date	Analysis Result	Q	Units	Detection Limits
77651	Ethylene Dibromide	PP	N	SW8011	11/8/2008	0.0064	U	µg/L	0.0064
	Volatiles								
81552	Acetone	PP	N	SW8260	11/18/2008	5.0	U	µg/L	5.0
34215	Acrylonitrile	PP	N	SW8260	11/18/2008	5.0	U	µg/L	5.0
34030	Benzene	PP	N	SW8260	11/18/2008	1.8		µg/L	0.50
73085	Bromochloromethane	PP	N	SW8260	11/18/2008	0.50	U	µg/L	0.50
32101	Bromodichloromethane	PP	N	SW8260	11/18/2008	0.30	U	µg/L	0.30
32104	Bromoform	PP	N	SW8260	11/18/2008	0.50	U	µg/L	0.50
34413	Bromomethane	PP	N	SW8260	11/18/2008	0.50	U	µg/L	0.50
81595	2-Butanone	PP	N	SW8260	11/18/2008	5.0	U	µg/L	5.0
77041	Carbon disulfide	PP	N	SW8260	11/18/2008	0.50	U	µg/L	0.50
32102	Carbon tetrachloride	PP	N	SW8260	11/18/2008	0.50	U	µg/L	0.50
34301	Chlorobenzene	PP	N	SW8260	11/18/2008	0.50	U	µg/L	0.50
34311	Chloroethane	PP	N	SW8260	11/18/2008	0.61	U	µg/L	0.61
32106	Chloroform	PP	N	SW8260	11/18/2008	0.50	U	µg/L	0.50
34418	Chloromethane	PP	N	SW8260	11/18/2008	0.50	U	µg/L	0.50
32105	Dibromochloromethane	PP	N	SW8260	11/18/2008	0.25	U	µg/L	0.25
77596	Dibromomethane	PP	N	SW8260	11/18/2008	0.50	U	µg/L	0.50
77268	trans-1,4-Dichloro-2-butene	PP	N	SW8260	11/18/2008	5.0	U	µg/L	5.0
34536	1,2-Dichlorobenzene	PP	N	SW8260	11/18/2008	0.51	U	µg/L	0.51
34571	1,4-Dichlorobenzene	PP	N	SW8260	11/18/2008	0.50	U	µg/L	0.50
34496	1,1-Dichloroethane	PP	N	SW8260	11/18/2008	0.50	U	µg/L	0.50
34531	1,2-Dichloroethane	PP	N	SW8260	11/18/2008	0.50	U	µg/L	0.50
34501	1,1-Dichloroethene	PP	N	SW8260	11/18/2008	0.50	U	µg/L	0.50
77093	cis-1,2-Dichloroethene	PP	N	SW8260	11/18/2008	0.50	U	µg/L	0.50
34546	trans-1,2-Dichloroethene	PP	N	SW8260	11/18/2008	0.52	U	µg/L	0.52
34541	1,2-Dichloropropane	PP	N	SW8260	11/18/2008	0.50	U	µg/L	0.50
34704	cis-1,3-Dichloropropene	PP	N	SW8260	11/18/2008	0.25	U	µg/L	0.25
34699	trans-1,3-Dichloropropene	PP	N	SW8260	11/18/2008	0.25	U	µg/L	0.25
34371	Ethylbenzene	PP	N	SW8260	11/18/2008	0.50	U	µg/L	0.50
77103	2-Hexanone	PP	N	SW8260	11/18/2008	5.0	U	µg/L	5.0
77424	Iodomethane	PP	N	SW8260	11/18/2008	0.50	U	µg/L	0.50

Data Qualifier Code Key:
I Analyte detected below quantitation limits
U Not Detected Above the MDL
x Value exceeds Maximum Contaminant Level

Tomoka Farm Road LF
PARAMETER MONITORING REPORT
Ground Water (Rule 62-520.400,.420, .460)
Surface Water (Rule 62-302.500, .510, .503)
Leachate (Rule 62-701.510)
LAB Submission Number: F08110080
Sample Number: F08110080-008

Facility WACS:	27540	**Sample Date/Time:**	11/4/2008 1:23:00 PM
Well/Sampling Point WACS:	15810	**Report Period:**	July-Dec 2008
Well/Sampling Point Name:	B43-1	**Well Purged:**	YES
Classification of Groundwater:	G-II	**Well Type:**	CO
Ground Water Elevation: (NGV	23.29		

Storet Code	Parameter Monitored	Sampling Method	Filtered Y/N	Analysis Method	Analysis Date	Analysis Result	Q	Units	Detection Limits
81596	4-Methyl-2-pentanone	PP	N	SW8260	11/18/2008	5.0	U	µg/L	5.0
34423	Methylene chloride	PP	N	SW8260	11/18/2008	2.5	U	µg/L	2.5
77128	Styrene	PP	N	SW8260	11/18/2008	0.50	U	µg/L	0.50
77562	1,1,1,2-Tetrachloroethane	PP	N	SW8260	11/18/2008	0.50	U	µg/L	0.50
34516	1,1,2,2-Tetrachloroethane	PP	N	SW8260	11/18/2008	0.17	U	µg/L	0.17
34475	Tetrachloroethene	PP	N	SW8260	11/18/2008	0.50	U	µg/L	0.50
34010	Toluene	PP	N	SW8260	11/18/2008	0.50	U	µg/L	0.50
34506	1,1,1-Trichloroethane	PP	N	SW8260	11/18/2008	0.50	U	µg/L	0.50
34511	1,1,2-Trichloroethane	PP	N	SW8260	11/18/2008	0.50	U	µg/L	0.50
39180	Trichloroethene	PP	N	SW8260	11/18/2008	0.50	U	µg/L	0.50
34488	Trichlorofluoromethane	PP	N	SW8260	11/18/2008	0.66	U	µg/L	0.66
77443	1,2,3-Trichloropropane	PP	N	SW8260	11/18/2008	0.30	U	µg/L	0.30
77057	Vinyl acetate	PP	N	SW8260	11/18/2008	1.0	U	µg/L	1.0
39175	Vinyl chloride	PP	N	SW8260	11/18/2008	0.53	U	µg/L	0.53
34020	Xylenes, Total	PP	N	SW8260	11/18/2008	1.0	U	µg/L	1.0
	WetChem								
00940	Chloride	PP	N	E300.0	11/5/2008	66		mg/L	0.043
00620	Nitrogen, Nitrate	PP	N	E300.0	11/5/2008	0.023	U	mg/L	0.023
00945	Sulfate	PP	N	E300.0	11/5/2008	7.7		mg/L	0.11
00610	Nitrogen, Ammonia (As N)	PP	N	E350.1	11/10/2008	2.9		mg/L	0.020
00515	Solids, Total Dissolved	PP	N	SM2540	11/10/2008	460		mg/L	5.0

Data Qualifier Code Key:
I Analyte detected below quantitation limits
U Not Detected Above the MDL
x Value exceeds Maximum Contaminant Level

Tomoka Farm Road LF
PARAMETER MONITORING REPORT
Ground Water (Rule 62-520.400,.420, .460)
Surface Water (Rule 62-302.500, .510, .503)
Leachate (Rule 62-701.510)
LAB Submission Number: F08110080
Sample Number: F08110080-009

Facility WACS:	27540	**Sample Date/Time:**	11/4/2008 1:53:00 PM
Well/Sampling Point WACS:	15811	**Report Period:**	July-Dec 2008
Well/Sampling Point Name:	B43-2	**Well Purged:**	YES
Classification of Groundwater:	G-II	**Well Type:**	CO
Ground Water Elevation: (NGV	23.41		

Storet Code	Parameter Monitored	Sampling Method	Filtered Y/N	Analysis Method	Analysis Date	Analysis Result	Q	Units	Detection Limits
	FIELD								
	Color	PP	N	FLD	11/4/2008	Yellow			
00094	Conductivity	PP	N	FLD	11/4/2008	432		umhos/c	
	Depth To Water	PP	N	FLD	11/4/2008	4.82			
00299	Dissolved Oxygen	PP	N	FLD	11/4/2008	0.19		mg/L	
00406	pH	PP	N	FLD	11/4/2008	5.77		S.U.	
	Reference Elevation	PP	N	FLD	11/4/2008	28.23			
	Sheen	PP	N	FLD	11/4/2008	None			
00010	Temperature	PP	N	FLD	11/4/2008	22.77		deg C	
82078	Turbidity	PP	N	FLD	11/4/2008	1.28		NTU	
	Metals								
01002	Arsenic	PP	N	SW6010	11/6/2008	5.0	U	µg/L	5.0
01007	Barium	PP	N	SW6010	11/6/2008	8.0	I	µg/L	5.0
01012	Beryllium	PP	N	SW6010	11/6/2008	0.50	U	µg/L	0.50
01027	Cadmium	PP	N	SW6010	11/6/2008	0.50	U	µg/L	0.50
01034	Chromium	PP	N	SW6010	11/6/2008	2.5	U	µg/L	2.5
01037	Cobalt	PP	N	SW6010	11/6/2008	5.0	U	µg/L	5.0
01042	Copper	PP	N	SW6010	11/6/2008	2.5	U	µg/L	2.5
01045	Iron	PP	N	SW6010	11/6/2008	2300		µg/L	20
01051	Lead	PP	N	SW6010	11/6/2008	5.0	U	µg/L	5.0
01067	Nickel	PP	N	SW6010	11/6/2008	2.5	U	µg/L	2.5
01147	Selenium	PP	N	SW6010	11/6/2008	7.5	U	µg/L	7.5
01077	Silver	PP	N	SW6010	11/6/2008	2.5	U	µg/L	2.5
00929	Sodium	PP	N	SW6010	11/6/2008	7100		µg/L	500
01087	Vanadium	PP	N	SW6010	11/6/2008	5.4	I	µg/L	5.0
01092	Zinc	PP	N	SW6010	11/6/2008	10	U	µg/L	10
01097	Antimony	PP	N	SW6020	11/6/2008	0.50	U	µg/L	0.50
01059	Thallium	PP	N	SW6020	11/6/2008	0.50	U	µg/L	0.50
71900	Mercury	PP	N	SW7470	11/6/2008	0.020	U	µg/L	0.020
	SemiVolatiles								
49146	1,2-Dibromo-3-chloropropane	PP	N	SW8011	11/8/2008	0.0071	U	µg/L	0.0071

Data Qualifier Code Key:
I Analyte detected below quantitation limits
U Not Detected Above the MDL
x Value exceeds Maximum Contaminant Level

Tomoka Farm Road LF
PARAMETER MONITORING REPORT
Ground Water (Rule 62-520.400,.420, .460)
Surface Water (Rule 62-302.500, .510, .503)
Leachate (Rule 62-701.510)
LAB Submission Number: F08110080
Sample Number: F08110080-009

Facility WACS:	27540	**Sample Date/Time:**	11/4/2008 1:53:00 PM
Well/Sampling Point WACS:	15811	**Report Period:**	July-Dec 2008
Well/Sampling Point Name:	B43-2	**Well Purged:**	YES
Classification of Groundwater:	G-II	**Well Type:**	CO
Ground Water Elevation: (NGV	23.41		

Storet Code	Parameter Monitored	Sampling Method	Filtered Y/N	Analysis Method	Analysis Date	Analysis Result	Q	Units	Detection Limits
77651	Ethylene Dibromide	PP	N	SW8011	11/8/2008	0.0090	U	µg/L	0.0090
	Volatiles								
81552	Acetone	PP	N	SW8260	11/16/2008	5.0	U	µg/L	5.0
34215	Acrylonitrile	PP	N	SW8260	11/16/2008	5.0	U	µg/L	5.0
34030	Benzene	PP	N	SW8260	11/16/2008	0.50	U	µg/L	0.50
73085	Bromochloromethane	PP	N	SW8260	11/16/2008	0.50	U	µg/L	0.50
32101	Bromodichloromethane	PP	N	SW8260	11/16/2008	0.30	U	µg/L	0.30
32104	Bromoform	PP	N	SW8260	11/16/2008	0.50	U	µg/L	0.50
34413	Bromomethane	PP	N	SW8260	11/16/2008	0.50	U	µg/L	0.50
81595	2-Butanone	PP	N	SW8260	11/16/2008	5.0	U	µg/L	5.0
77041	Carbon disulfide	PP	N	SW8260	11/16/2008	0.50	U	µg/L	0.50
32102	Carbon tetrachloride	PP	N	SW8260	11/16/2008	0.50	U	µg/L	0.50
34301	Chlorobenzene	PP	N	SW8260	11/16/2008	0.50	U	µg/L	0.50
34311	Chloroethane	PP	N	SW8260	11/16/2008	0.61	U	µg/L	0.61
32106	Chloroform	PP	N	SW8260	11/16/2008	0.50	U	µg/L	0.50
34418	Chloromethane	PP	N	SW8260	11/16/2008	0.50	U	µg/L	0.50
32105	Dibromochloromethane	PP	N	SW8260	11/16/2008	0.25	U	µg/L	0.25
77596	Dibromomethane	PP	N	SW8260	11/16/2008	0.50	U	µg/L	0.50
77268	trans-1,4-Dichloro-2-butene	PP	N	SW8260	11/16/2008	5.0	U	µg/L	5.0
34536	1,2-Dichlorobenzene	PP	N	SW8260	11/16/2008	0.51	U	µg/L	0.51
34571	1,4-Dichlorobenzene	PP	N	SW8260	11/16/2008	0.50	U	µg/L	0.50
34496	1,1-Dichloroethane	PP	N	SW8260	11/16/2008	0.50	U	µg/L	0.50
34531	1,2-Dichloroethane	PP	N	SW8260	11/16/2008	0.50	U	µg/L	0.50
34501	1,1-Dichloroethene	PP	N	SW8260	11/16/2008	0.50	U	µg/L	0.50
77093	cis-1,2-Dichloroethene	PP	N	SW8260	11/16/2008	0.50	U	µg/L	0.50
34546	trans-1,2-Dichloroethene	PP	N	SW8260	11/16/2008	0.52	U	µg/L	0.52
34541	1,2-Dichloropropane	PP	N	SW8260	11/16/2008	0.50	U	µg/L	0.50
34704	cis-1,3-Dichloropropene	PP	N	SW8260	11/16/2008	0.25	U	µg/L	0.25
34699	trans-1,3-Dichloropropene	PP	N	SW8260	11/16/2008	0.25	U	µg/L	0.25
34371	Ethylbenzene	PP	N	SW8260	11/16/2008	0.50	U	µg/L	0.50
77103	2-Hexanone	PP	N	SW8260	11/16/2008	5.0	U	µg/L	5.0
77424	Iodomethane	PP	N	SW8260	11/16/2008	0.50	U	µg/L	0.50

Data Qualifier Code Key:
I Analyte detected below quantitation limits
U Not Detected Above the MDL
x Value exceeds Maximum Contaminant Level

Tomoka Farm Road LF
PARAMETER MONITORING REPORT
Ground Water (Rule 62-520.400,.420, .460)
Surface Water (Rule 62-302.500, .510, .503)
Leachate (Rule 62-701.510)
LAB Submission Number: F08110080
Sample Number: F08110080-009

Facility WACS:	27540	**Sample Date/Time:**	11/4/2008 1:53:00 PM
Well/Sampling Point WACS:	15811	**Report Period:**	July-Dec 2008
Well/Sampling Point Name:	B43-2	**Well Purged:**	YES
Classification of Groundwater:	G-II	**Well Type:**	CO
Ground Water Elevation: (NGV	23.41		

Storet Code	Parameter Monitored	Sampling Method	Filtered Y/N	Analysis Method	Analysis Date	Analysis Result	Q	Units	Detection Limits
81596	4-Methyl-2-pentanone	PP	N	SW8260	11/16/2008	5.0	U	µg/L	5.0
34423	Methylene chloride	PP	N	SW8260	11/16/2008	2.5	U	µg/L	2.5
77128	Styrene	PP	N	SW8260	11/16/2008	0.50	U	µg/L	0.50
77562	1,1,1,2-Tetrachloroethane	PP	N	SW8260	11/16/2008	0.50	U	µg/L	0.50
34516	1,1,2,2-Tetrachloroethane	PP	N	SW8260	11/16/2008	0.17	U	µg/L	0.17
34475	Tetrachloroethene	PP	N	SW8260	11/16/2008	0.50	U	µg/L	0.50
34010	Toluene	PP	N	SW8260	11/16/2008	0.50	U	µg/L	0.50
34506	1,1,1-Trichloroethane	PP	N	SW8260	11/16/2008	0.50	U	µg/L	0.50
34511	1,1,2-Trichloroethane	PP	N	SW8260	11/16/2008	0.50	U	µg/L	0.50
39180	Trichloroethene	PP	N	SW8260	11/16/2008	0.50	U	µg/L	0.50
34488	Trichlorofluoromethane	PP	N	SW8260	11/16/2008	0.66	U	µg/L	0.66
77443	1,2,3-Trichloropropane	PP	N	SW8260	11/16/2008	0.30	U	µg/L	0.30
77057	Vinyl acetate	PP	N	SW8260	11/16/2008	1.0	U	µg/L	1.0
39175	Vinyl chloride	PP	N	SW8260	11/16/2008	0.53	U	µg/L	0.53
34020	Xylenes, Total	PP	N	SW8260	11/16/2008	1.0	U	µg/L	1.0
	WetChem								
00940	Chloride	PP	N	E300.0	11/5/2008	9.1		mg/L	0.021
00620	Nitrogen, Nitrate	PP	N	E300.0	11/5/2008	0.012	U	mg/L	0.012
00945	Sulfate	PP	N	E300.0	11/5/2008	0.44	I	mg/L	0.055
00610	Nitrogen, Ammonia (As N)	PP	N	E350.1	11/10/2008	0.020	U	mg/L	0.020
00515	Solids, Total Dissolved	PP	N	SM2540	11/10/2008	270		mg/L	5.0

Data Qualifier Code Key:

I	Analyte detected below quantitation limits	U	Not Detected Above the MDL
x	Value exceeds Maximum Contaminant Level		

Tomoka Farm Road LF
PARAMETER MONITORING REPORT
Ground Water (Rule 62-520.400,.420, .460)
Surface Water (Rule 62-302.500, .510, .503)
Leachate (Rule 62-701.510)
LAB Submission Number: F08110080
Sample Number: F08110080-010

Facility WACS:	27540	**Sample Date/Time:**	11/4/2008 2:29:00 PM
Well/Sampling Point WACS:	19802	**Report Period:**	July-Dec 2008
Well/Sampling Point Name:	B71	**Well Purged:**	YES
Classification of Groundwater:	G-II	**Well Type:**	DE
Ground Water Elevation: (NGV	23.45		

Storet Code	Parameter Monitored	Sampling Method	Filtered Y/N	Analysis Method	Analysis Date	Analysis Result	Q	Units	Detection Limits
	FIELD								
	Color	PP	N	FLD	11/4/2008	Yellow			
00094	Conductivity	PP	N	FLD	11/4/2008	588		umhos/c	
	Depth To Water	PP	N	FLD	11/4/2008	7.30			
00299	Dissolved Oxygen	PP	N	FLD	11/4/2008	0.15		mg/L	
00406	pH	PP	N	FLD	11/4/2008	5.76		S.U.	
	Reference Elevation	PP	N	FLD	11/4/2008	30.75			
	Sheen	PP	N	FLD	11/4/2008	None			
00010	Temperature	PP	N	FLD	11/4/2008	23.92		deg C	
82078	Turbidity	PP	N	FLD	11/4/2008	0.99		NTU	
	Metals								
01002	Arsenic	PP	N	SW6010	11/6/2008	5.0	U	µg/L	5.0
01007	Barium	PP	N	SW6010	11/6/2008	44		µg/L	5.0
01012	Beryllium	PP	N	SW6010	11/6/2008	0.50	U	µg/L	0.50
01027	Cadmium	PP	N	SW6010	11/6/2008	0.50	U	µg/L	0.50
01034	Chromium	PP	N	SW6010	11/6/2008	2.5	U	µg/L	2.5
01037	Cobalt	PP	N	SW6010	11/6/2008	5.0	U	µg/L	5.0
01042	Copper	PP	N	SW6010	11/6/2008	2.5	U	µg/L	2.5
01045	Iron	PP	N	SW6010	11/6/2008	2600		µg/L	20
01051	Lead	PP	N	SW6010	11/6/2008	5.0	U	µg/L	5.0
01067	Nickel	PP	N	SW6010	11/6/2008	2.5	U	µg/L	2.5
01147	Selenium	PP	N	SW6010	11/6/2008	7.5	U	µg/L	7.5
01077	Silver	PP	N	SW6010	11/6/2008	2.5	U	µg/L	2.5
00929	Sodium	PP	N	SW6010	11/6/2008	8800		µg/L	500
01087	Vanadium	PP	N	SW6010	11/6/2008	9.8	I	µg/L	5.0
01092	Zinc	PP	N	SW6010	11/6/2008	10	U	µg/L	10
01097	Antimony	PP	N	SW6020	11/6/2008	0.50	U	µg/L	0.50
01059	Thallium	PP	N	SW6020	11/6/2008	0.50	U	µg/L	0.50
71900	Mercury	PP	N	SW7470	11/6/2008	0.020	U	µg/L	0.020
	SemiVolatiles								
49146	1,2-Dibromo-3-chloropropane	PP	N	SW8011	11/8/2008	0.0050	U	µg/L	0.0050

Data Qualifier Code Key:
I Analyte detected below quantitation limits
U Not Detected Above the MDL
x Value exceeds Maximum Contaminant Level

Tomoka Farm Road LF
PARAMETER MONITORING REPORT
Ground Water (Rule 62-520.400,.420, .460)
Surface Water (Rule 62-302.500, .510, .503)
Leachate (Rule 62-701.510)
LAB Submission Number: F08110080
Sample Number: F08110080-010

Facility WACS:	27540	**Sample Date/Time:**	11/4/2008 2:29:00 PM
Well/Sampling Point WACS:	19802	**Report Period:**	July-Dec 2008
Well/Sampling Point Name:	B71	**Well Purged:**	YES
Classification of Groundwater:	G-II	**Well Type:**	DE
Ground Water Elevation: (NGV	23.45		

Storet Code	Parameter Monitored	Sampling Method	Filtered Y/N	Analysis Method	Analysis Date	Analysis Result	Q	Units	Detection Limits
77651	Ethylene Dibromide	PP	N	SW8011	11/8/2008	0.0064	U	µg/L	0.0064
	Volatiles								
81552	Acetone	PP	N	SW8260	11/16/2008	5.0	U	µg/L	5.0
34215	Acrylonitrile	PP	N	SW8260	11/16/2008	5.0	U	µg/L	5.0
34030	Benzene	PP	N	SW8260	11/16/2008	0.50	U	µg/L	0.50
73085	Bromochloromethane	PP	N	SW8260	11/16/2008	0.50	U	µg/L	0.50
32101	Bromodichloromethane	PP	N	SW8260	11/16/2008	0.30	U	µg/L	0.30
32104	Bromoform	PP	N	SW8260	11/16/2008	0.50	U	µg/L	0.50
34413	Bromomethane	PP	N	SW8260	11/16/2008	0.50	U	µg/L	0.50
81595	2-Butanone	PP	N	SW8260	11/16/2008	5.0	U	µg/L	5.0
77041	Carbon disulfide	PP	N	SW8260	11/16/2008	0.50	U	µg/L	0.50
32102	Carbon tetrachloride	PP	N	SW8260	11/16/2008	0.50	U	µg/L	0.50
34301	Chlorobenzene	PP	N	SW8260	11/16/2008	0.50	U	µg/L	0.50
34311	Chloroethane	PP	N	SW8260	11/16/2008	0.61	U	µg/L	0.61
32106	Chloroform	PP	N	SW8260	11/16/2008	0.50	U	µg/L	0.50
34418	Chloromethane	PP	N	SW8260	11/16/2008	0.50	U	µg/L	0.50
32105	Dibromochloromethane	PP	N	SW8260	11/16/2008	0.25	U	µg/L	0.25
77596	Dibromomethane	PP	N	SW8260	11/16/2008	0.50	U	µg/L	0.50
77268	trans-1,4-Dichloro-2-butene	PP	N	SW8260	11/16/2008	5.0	U	µg/L	5.0
34536	1,2-Dichlorobenzene	PP	N	SW8260	11/16/2008	0.51	U	µg/L	0.51
34571	1,4-Dichlorobenzene	PP	N	SW8260	11/16/2008	0.50	U	µg/L	0.50
34496	1,1-Dichloroethane	PP	N	SW8260	11/16/2008	0.50	U	µg/L	0.50
34531	1,2-Dichloroethane	PP	N	SW8260	11/16/2008	0.50	U	µg/L	0.50
34501	1,1-Dichloroethene	PP	N	SW8260	11/16/2008	0.50	U	µg/L	0.50
77093	cis-1,2-Dichloroethene	PP	N	SW8260	11/16/2008	0.50	U	µg/L	0.50
34546	trans-1,2-Dichloroethene	PP	N	SW8260	11/16/2008	0.52	U	µg/L	0.52
34541	1,2-Dichloropropane	PP	N	SW8260	11/16/2008	0.50	U	µg/L	0.50
34704	cis-1,3-Dichloropropene	PP	N	SW8260	11/16/2008	0.25	U	µg/L	0.25
34699	trans-1,3-Dichloropropene	PP	N	SW8260	11/16/2008	0.25	U	µg/L	0.25
34371	Ethylbenzene	PP	N	SW8260	11/16/2008	0.50	U	µg/L	0.50
77103	2-Hexanone	PP	N	SW8260	11/16/2008	5.0	U	µg/L	5.0
77424	Iodomethane	PP	N	SW8260	11/16/2008	0.50	U	µg/L	0.50

Data Qualifier Code Key:
I Analyte detected below quantitation limits
x Value exceeds Maximum Contaminant Level
U Not Detected Above the MDL

Tomoka Farm Road LF
PARAMETER MONITORING REPORT
Ground Water (Rule 62-520.400,.420, .460)
Surface Water (Rule 62-302.500, .510, .503)
Leachate (Rule 62-701.510)
LAB Submission Number: F08110080
Sample Number: F08110080-010

Facility WACS:	27540	**Sample Date/Time:**	11/4/2008 2:29:00 PM
Well/Sampling Point WACS:	19802	**Report Period:**	July-Dec 2008
Well/Sampling Point Name:	B71	**Well Purged:**	YES
Classification of Groundwater:	G-II	**Well Type:**	DE
Ground Water Elevation: (NGV	23.45		

Storet Code	Parameter Monitored	Sampling Method	Filtered Y/N	Analysis Method	Analysis Date	Analysis Result	Q	Units	Detection Limits
81596	4-Methyl-2-pentanone	PP	N	SW8260	11/16/2008	5.0	U	µg/L	5.0
34423	Methylene chloride	PP	N	SW8260	11/16/2008	2.5	U	µg/L	2.5
77128	Styrene	PP	N	SW8260	11/16/2008	0.50	U	µg/L	0.50
77562	1,1,1,2-Tetrachloroethane	PP	N	SW8260	11/16/2008	0.50	U	µg/L	0.50
34516	1,1,2,2-Tetrachloroethane	PP	N	SW8260	11/16/2008	0.17	U	µg/L	0.17
34475	Tetrachloroethene	PP	N	SW8260	11/16/2008	0.50	U	µg/L	0.50
34010	Toluene	PP	N	SW8260	11/16/2008	0.50	U	µg/L	0.50
34506	1,1,1-Trichloroethane	PP	N	SW8260	11/16/2008	0.50	U	µg/L	0.50
34511	1,1,2-Trichloroethane	PP	N	SW8260	11/16/2008	0.50	U	µg/L	0.50
39180	Trichloroethene	PP	N	SW8260	11/16/2008	0.50	U	µg/L	0.50
34488	Trichlorofluoromethane	PP	N	SW8260	11/16/2008	0.66	U	µg/L	0.66
77443	1,2,3-Trichloropropane	PP	N	SW8260	11/16/2008	0.30	U	µg/L	0.30
77057	Vinyl acetate	PP	N	SW8260	11/16/2008	1.0	U	µg/L	1.0
39175	Vinyl chloride	PP	N	SW8260	11/16/2008	0.53	U	µg/L	0.53
34020	Xylenes, Total	PP	N	SW8260	11/16/2008	1.0	U	µg/L	1.0
	WetChem								
00940	Chloride	PP	N	E300.0	11/5/2008	12		mg/L	0.021
00620	Nitrogen, Nitrate	PP	N	E300.0	11/5/2008	0.012	U	mg/L	0.012
00945	Sulfate	PP	N	E300.0	11/5/2008	73		mg/L	0.055
00610	Nitrogen, Ammonia (As N)	PP	N	E350.1	11/10/2008	0.13		mg/L	0.020
00515	Solids, Total Dissolved	PP	N	SM2540	11/10/2008	430		mg/L	5.0

Data Qualifier Code Key:

I	Analyte detected below quantitation limits	U	Not Detected Above the MDL
x	Value exceeds Maximum Contaminant Level		

Tomoka Farm Road LF
PARAMETER MONITORING REPORT
Ground Water (Rule 62-520.400,.420, .460)
Surface Water (Rule 62-302.500, .510, .503)
Leachate (Rule 62-701.510)
LAB Submission Number: F08110080
Sample Number: F08110080-011

Facility WACS:	27540	**Sample Date/Time:**	11/4/2008
Well/Sampling Point WACS:		**Report Period:**	July-Dec 2008
Well/Sampling Point Name:	Trip Blank	**Well Purged:**	YES
Classification of Groundwater:	G-II	**Well Type:**	
Ground Water Elevation: (NGV D)			

Storet Code	Parameter Monitored	Sampling Method	Filtered Y/N	Analysis Method	Analysis Date	Analysis Result	Q	Units	Detection Limits
	Volatiles								
81552	Acetone	PP	N	SW8260	11/16/2008	5.0	U	µg/L	5.0
34215	Acrylonitrile	PP	N	SW8260	11/16/2008	5.0	U	µg/L	5.0
34030	Benzene	PP	N	SW8260	11/16/2008	0.50	U	µg/L	0.50
73085	Bromochloromethane	PP	N	SW8260	11/16/2008	0.50	U	µg/L	0.50
32101	Bromodichloromethane	PP	N	SW8260	11/16/2008	0.30	U	µg/L	0.30
32104	Bromoform	PP	N	SW8260	11/16/2008	0.50	U	µg/L	0.50
34413	Bromomethane	PP	N	SW8260	11/16/2008	0.50	U	µg/L	0.50
81595	2-Butanone	PP	N	SW8260	11/16/2008	5.0	U	µg/L	5.0
77041	Carbon disulfide	PP	N	SW8260	11/16/2008	0.50	U	µg/L	0.50
32102	Carbon tetrachloride	PP	N	SW8260	11/16/2008	0.50	U	µg/L	0.50
34301	Chlorobenzene	PP	N	SW8260	11/16/2008	0.50	U	µg/L	0.50
34311	Chloroethane	PP	N	SW8260	11/16/2008	0.61	U	µg/L	0.61
32106	Chloroform	PP	N	SW8260	11/16/2008	0.50	U	µg/L	0.50
34418	Chloromethane	PP	N	SW8260	11/16/2008	0.50	U	µg/L	0.50
32105	Dibromochloromethane	PP	N	SW8260	11/16/2008	0.25	U	µg/L	0.25
77596	Dibromomethane	PP	N	SW8260	11/16/2008	0.50	U	µg/L	0.50
77268	trans-1,4-Dichloro-2-butene	PP	N	SW8260	11/16/2008	5.0	U	µg/L	5.0
34536	1,2-Dichlorobenzene	PP	N	SW8260	11/16/2008	0.51	U	µg/L	0.51
34571	1,4-Dichlorobenzene	PP	N	SW8260	11/16/2008	0.50	U	µg/L	0.50
34496	1,1-Dichloroethane	PP	N	SW8260	11/16/2008	0.50	U	µg/L	0.50
34531	1,2-Dichloroethane	PP	N	SW8260	11/16/2008	0.50	U	µg/L	0.50
34501	1,1-Dichloroethene	PP	N	SW8260	11/16/2008	0.50	U	µg/L	0.50
77093	cis-1,2-Dichloroethene	PP	N	SW8260	11/16/2008	0.50	U	µg/L	0.50
34546	trans-1,2-Dichloroethene	PP	N	SW8260	11/16/2008	0.52	U	µg/L	0.52
34541	1,2-Dichloropropane	PP	N	SW8260	11/16/2008	0.50	U	µg/L	0.50
34704	cis-1,3-Dichloropropene	PP	N	SW8260	11/16/2008	0.25	U	µg/L	0.25
34699	trans-1,3-Dichloropropene	PP	N	SW8260	11/16/2008	0.25	U	µg/L	0.25
34371	Ethylbenzene	PP	N	SW8260	11/16/2008	0.50	U	µg/L	0.50
77103	2-Hexanone	PP	N	SW8260	11/16/2008	5.0	U	µg/L	5.0
77424	Iodomethane	PP	N	SW8260	11/16/2008	0.50	U	µg/L	0.50
81596	4-Methyl-2-pentanone	PP	N	SW8260	11/16/2008	5.0	U	µg/L	5.0

Data Qualifier Code Key:
I Analyte detected below quantitation limits
U Not Detected Above the MDL
x Value exceeds Maximum Contaminant Level

Tomoka Farm Road LF
PARAMETER MONITORING REPORT
Ground Water (Rule 62-520.400,.420, .460)
Surface Water (Rule 62-302.500, .510, .503)
Leachate (Rule 62-701.510)
LAB Submission Number: F08110080
Sample Number: F08110080-011

Facility WACS:	27540	**Sample Date/Time:**	11/4/2008
Well/Sampling Point WACS:		**Report Period:**	July-Dec 2008
Well/Sampling Point Name:	Trip Blank	**Well Purged:**	YES
Classification of Groundwater:	G-II	**Well Type:**	
Ground Water Elevation: (NGV D)			

Storet Code	Parameter Monitored	Sampling Method	Filtered Y/N	Analysis Method	Analysis Date	Analysis Result	Q	Units	Detection Limits
34423	Methylene chloride	PP	N	SW8260	11/16/2008	2.5	U	µg/L	2.5
77128	Styrene	PP	N	SW8260	11/16/2008	0.50	U	µg/L	0.50
77562	1,1,1,2-Tetrachloroethane	PP	N	SW8260	11/16/2008	0.50	U	µg/L	0.50
34516	1,1,2,2-Tetrachloroethane	PP	N	SW8260	11/16/2008	0.17	U	µg/L	0.17
34475	Tetrachloroethene	PP	N	SW8260	11/16/2008	0.50	U	µg/L	0.50
34010	Toluene	PP	N	SW8260	11/16/2008	0.50	U	µg/L	0.50
34506	1,1,1-Trichloroethane	PP	N	SW8260	11/16/2008	0.50	U	µg/L	0.50
34511	1,1,2-Trichloroethane	PP	N	SW8260	11/16/2008	0.50	U	µg/L	0.50
39180	Trichloroethene	PP	N	SW8260	11/16/2008	0.50	U	µg/L	0.50
34488	Trichlorofluoromethane	PP	N	SW8260	11/16/2008	0.66	U	µg/L	0.66
77443	1,2,3-Trichloropropane	PP	N	SW8260	11/16/2008	0.30	U	µg/L	0.30
77057	Vinyl acetate	PP	N	SW8260	11/16/2008	1.0	U	µg/L	1.0
39175	Vinyl chloride	PP	N	SW8260	11/16/2008	0.53	U	µg/L	0.53
34020	Xylenes, Total	PP	N	SW8260	11/16/2008	1.0	U	µg/L	1.0

Data Qualifier Code Key:

I	Analyte detected below quantitation limits	U	Not Detected Above the MDL
x	Value exceeds Maximum Contaminant Level		

Tomoka Farm Road LF
PARAMETER MONITORING REPORT
Ground Water (Rule 62-520.400,.420, .460)
Surface Water (Rule 62-302.500, .510, .503)
Leachate (Rule 62-701.510)
LAB Submission Number: F08110172
Sample Number: F08110172-001

Facility WACS:	27540	**Sample Date/Time:**	11/5/2008 8:43:00 AM
Well/Sampling Point WACS:		**Report Period:**	July-Dec 2008
Well/Sampling Point Name:	EQ Blank	**Well Purged:**	YES
Classification of Groundwater:	G-II	**Well Type:**	
Ground Water Elevation: (NGV D)			

Storet Code	Parameter Monitored	Sampling Method	Filtered Y/N	Analysis Method	Analysis Date	Analysis Result	Q	Units	Detection Limits
	Metals								
01002	Arsenic	PP	N	SW6010	11/7/2008	5.0	U	µg/L	5.0
01007	Barium	PP	N	SW6010	11/7/2008	5.0	U	µg/L	5.0
01012	Beryllium	PP	N	SW6010	11/7/2008	0.50	U	µg/L	0.50
01027	Cadmium	PP	N	SW6010	11/7/2008	0.50	U	µg/L	0.50
01034	Chromium	PP	N	SW6010	11/7/2008	2.5	U	µg/L	2.5
01037	Cobalt	PP	N	SW6010	11/7/2008	5.0	U	µg/L	5.0
01042	Copper	PP	N	SW6010	11/7/2008	5.0	I	µg/L	2.5
01045	Iron	PP	N	SW6010	11/7/2008	20	U	µg/L	20
01051	Lead	PP	N	SW6010	11/7/2008	5.0	U	µg/L	5.0
01067	Nickel	PP	N	SW6010	11/7/2008	2.5	U	µg/L	2.5
01147	Selenium	PP	N	SW6010	11/7/2008	7.5	U	µg/L	7.5
01077	Silver	PP	N	SW6010	11/7/2008	2.5	U	µg/L	2.5
00929	Sodium	PP	N	SW6010	11/7/2008	500	U	µg/L	500
01087	Vanadium	PP	N	SW6010	11/7/2008	5.0	U	µg/L	5.0
01092	Zinc	PP	N	SW6010	11/7/2008	10	U	µg/L	10
01097	Antimony	PP	N	SW6020	11/7/2008	0.50	U	µg/L	0.50
01059	Thallium	PP	N	SW6020	11/7/2008	0.50	U	µg/L	0.50
71900	Mercury	PP	N	SW7470	11/11/2008	0.11		µg/L	0.020
	SemiVolatiles								
49146	1,2-Dibromo-3-chloropropane	PP	N	SW8011	11/11/2008	0.0049	U	µg/L	0.0049
77651	Ethylene Dibromide	PP	N	SW8011	11/11/2008	0.0062	U	µg/L	0.0062
	Volatiles								
81552	Acetone	PP	N	SW8260	11/18/2008	5.0	U	µg/L	5.0
34215	Acrylonitrile	PP	N	SW8260	11/18/2008	5.0	U	µg/L	5.0
34030	Benzene	PP	N	SW8260	11/18/2008	0.50	U	µg/L	0.50
73085	Bromochloromethane	PP	N	SW8260	11/18/2008	0.50	U	µg/L	0.50
32101	Bromodichloromethane	PP	N	SW8260	11/18/2008	0.30	U	µg/L	0.30
32104	Bromoform	PP	N	SW8260	11/18/2008	0.50	U	µg/L	0.50
34413	Bromomethane	PP	N	SW8260	11/18/2008	0.50	U	µg/L	0.50
81595	2-Butanone	PP	N	SW8260	11/18/2008	5.0	U	µg/L	5.0

Data Qualifier Code Key:
I Analyte detected below quantitation limits
U Not Detected Above the MDL
x Value exceeds Maximum Contaminant Level

Tomoka Farm Road LF
PARAMETER MONITORING REPORT
Ground Water (Rule 62-520.400,.420, .460)
Surface Water (Rule 62-302.500, .510, .503)
Leachate (Rule 62-701.510)
LAB Submission Number: F08110172
Sample Number: F08110172-001

Facility WACS:	27540	**Sample Date/Time:**	11/5/2008 8:43:00 AM
Well/Sampling Point WACS:		**Report Period:**	July-Dec 2008
Well/Sampling Point Name:	EQ Blank	**Well Purged:**	YES
Classification of Groundwater:	G-II	**Well Type:**	
Ground Water Elevation: (NGV D)			

Storet Code	Parameter Monitored	Sampling Method	Filtered Y/N	Analysis Method	Analysis Date	Analysis Result	Q	Units	Detection Limits
77041	Carbon disulfide	PP	N	SW8260	11/18/2008	0.50	U	µg/L	0.50
32102	Carbon tetrachloride	PP	N	SW8260	11/18/2008	0.50	U	µg/L	0.50
34301	Chlorobenzene	PP	N	SW8260	11/18/2008	0.50	U	µg/L	0.50
34311	Chloroethane	PP	N	SW8260	11/18/2008	0.61	U	µg/L	0.61
32106	Chloroform	PP	N	SW8260	11/18/2008	0.50	U	µg/L	0.50
34418	Chloromethane	PP	N	SW8260	11/18/2008	0.50	U	µg/L	0.50
32105	Dibromochloromethane	PP	N	SW8260	11/18/2008	0.25	U	µg/L	0.25
77596	Dibromomethane	PP	N	SW8260	11/18/2008	0.50	U	µg/L	0.50
77268	trans-1,4-Dichloro-2-butene	PP	N	SW8260	11/18/2008	5.0	U	µg/L	5.0
34536	1,2-Dichlorobenzene	PP	N	SW8260	11/18/2008	0.51	U	µg/L	0.51
34571	1,4-Dichlorobenzene	PP	N	SW8260	11/18/2008	0.50	U	µg/L	0.50
34496	1,1-Dichloroethane	PP	N	SW8260	11/18/2008	0.50	U	µg/L	0.50
34531	1,2-Dichloroethane	PP	N	SW8260	11/18/2008	0.50	U	µg/L	0.50
34501	1,1-Dichloroethene	PP	N	SW8260	11/18/2008	0.50	U	µg/L	0.50
77093	cis-1,2-Dichloroethene	PP	N	SW8260	11/18/2008	0.50	U	µg/L	0.50
34546	trans-1,2-Dichloroethene	PP	N	SW8260	11/18/2008	0.52	U	µg/L	0.52
34541	1,2-Dichloropropane	PP	N	SW8260	11/18/2008	0.50	U	µg/L	0.50
34704	cis-1,3-Dichloropropene	PP	N	SW8260	11/18/2008	0.25	U	µg/L	0.25
34699	trans-1,3-Dichloropropene	PP	N	SW8260	11/18/2008	0.25	U	µg/L	0.25
34371	Ethylbenzene	PP	N	SW8260	11/18/2008	0.50	U	µg/L	0.50
77103	2-Hexanone	PP	N	SW8260	11/18/2008	5.0	U	µg/L	5.0
77424	Iodomethane	PP	N	SW8260	11/18/2008	0.50	U	µg/L	0.50
81596	4-Methyl-2-pentanone	PP	N	SW8260	11/18/2008	5.0	U	µg/L	5.0
34423	Methylene chloride	PP	N	SW8260	11/18/2008	2.5	U	µg/L	2.5
77128	Styrene	PP	N	SW8260	11/18/2008	0.50	U	µg/L	0.50
77562	1,1,1,2-Tetrachloroethane	PP	N	SW8260	11/18/2008	0.50	U	µg/L	0.50
34516	1,1,2,2-Tetrachloroethane	PP	N	SW8260	11/18/2008	0.17	U	µg/L	0.17
34475	Tetrachloroethene	PP	N	SW8260	11/18/2008	0.50	U	µg/L	0.50
34010	Toluene	PP	N	SW8260	11/18/2008	0.50	U	µg/L	0.50
34506	1,1,1-Trichloroethane	PP	N	SW8260	11/18/2008	0.50	U	µg/L	0.50
34511	1,1,2-Trichloroethane	PP	N	SW8260	11/18/2008	0.50	U	µg/L	0.50
39180	Trichloroethene	PP	N	SW8260	11/18/2008	0.50	U	µg/L	0.50
34488	Trichlorofluoromethane	PP	N	SW8260	11/18/2008	0.66	U	µg/L	0.66

Data Qualifier Code Key:
I Analyte detected below quantitation limits
U Not Detected Above the MDL
x Value exceeds Maximum Contaminant Level

Tomoka Farm Road LF
PARAMETER MONITORING REPORT
Ground Water (Rule 62-520.400,.420, .460)
Surface Water (Rule 62-302.500, .510, .503)
Leachate (Rule 62-701.510)
LAB Submission Number: F08110172
Sample Number: F08110172-001

Facility WACS:	27540	**Sample Date/Time:**	11/5/2008 8:43:00 AM
Well/Sampling Point WACS:		**Report Period:**	July-Dec 2008
Well/Sampling Point Name:	EQ Blank	**Well Purged:**	YES
Classification of Groundwater:	G-II	**Well Type:**	
Ground Water Elevation: (NGV D)			

Storet Code	Parameter Monitored	Sampling Method	Filtered Y/N	Analysis Method	Analysis Date	Analysis Result	Q	Units	Detection Limits
77443	1,2,3-Trichloropropane	PP	N	SW8260	11/18/2008	0.30	U	µg/L	0.30
77057	Vinyl acetate	PP	N	SW8260	11/18/2008	1.0	U	µg/L	1.0
39175	Vinyl chloride	PP	N	SW8260	11/18/2008	0.53	U	µg/L	0.53
34020	Xylenes, Total	PP	N	SW8260	11/18/2008	1.0	U	µg/L	1.0
	WetChem								
00940	Chloride	PP	N	E300.0	11/6/2008	0.021	U	mg/L	0.021
00620	Nitrogen, Nitrate	PP	N	E300.0	11/6/2008	0.012	U	mg/L	0.012
00945	Sulfate	PP	N	E300.0	11/6/2008	0.055	U	mg/L	0.055
00610	Nitrogen, Ammonia (As N)	PP	N	E350.1	11/10/2008	0.56		mg/L	0.020
00515	Solids, Total Dissolved	PP	N	SM2540	11/11/2008	5.0	U	mg/L	5.0

Data Qualifier Code Key:

I	Analyte detected below quantitation limits	U	Not Detected Above the MDL
x	Value exceeds Maximum Contaminant Level		

Tomoka Farm Road LF
PARAMETER MONITORING REPORT
Ground Water (Rule 62-520.400,.420, .460)
Surface Water (Rule 62-302.500, .510, .503)
Leachate (Rule 62-701.510)
LAB Submission Number: F08110172
Sample Number: F08110172-002

Facility WACS:	27540	**Sample Date/Time:**	11/5/2008 9:08:00 AM
Well/Sampling Point WACS:	19803	**Report Period:**	July-Dec 2008
Well/Sampling Point Name:	B72	**Well Purged:**	YES
Classification of Groundwater:	G-II	**Well Type:**	DE
Ground Water Elevation: (NGV	22.96		

Storet Code	Parameter Monitored	Sampling Method	Filtered Y/N	Analysis Method	Analysis Date	Analysis Result	Q	Units	Detection Limits
	FIELD								
	Color	PP	N	FLD	11/5/2008	Yellow			
00094	Conductivity	PP	N	FLD	11/5/2008	414		umhos/c	
	Depth To Water	PP	N	FLD	11/5/2008	5.97			
00299	Dissolved Oxygen	PP	N	FLD	11/5/2008	0.43		mg/L	
00406	pH	PP	N	FLD	11/5/2008	6.00		S.U.	
	Reference Elevation	PP	N	FLD	11/5/2008	28.93			
	Sheen	PP	N	FLD	11/5/2008	None			
00010	Temperature	PP	N	FLD	11/5/2008	24.58		deg C	
82078	Turbidity	PP	N	FLD	11/5/2008	4.28		NTU	
	Metals								
01002	Arsenic	PP	N	SW6010	11/7/2008	5.0	U	µg/L	5.0
01007	Barium	PP	N	SW6010	11/7/2008	34		µg/L	5.0
01012	Beryllium	PP	N	SW6010	11/7/2008	0.50	U	µg/L	0.50
01027	Cadmium	PP	N	SW6010	11/7/2008	0.50	U	µg/L	0.50
01034	Chromium	PP	N	SW6010	11/7/2008	2.5	U	µg/L	2.5
01037	Cobalt	PP	N	SW6010	11/7/2008	5.0	U	µg/L	5.0
01042	Copper	PP	N	SW6010	11/7/2008	2.5	U	µg/L	2.5
01045	Iron	PP	N	SW6010	11/7/2008	2400		µg/L	20
01051	Lead	PP	N	SW6010	11/7/2008	5.0	U	µg/L	5.0
01067	Nickel	PP	N	SW6010	11/7/2008	2.5	U	µg/L	2.5
01147	Selenium	PP	N	SW6010	11/7/2008	7.5	U	µg/L	7.5
01077	Silver	PP	N	SW6010	11/7/2008	2.5	U	µg/L	2.5
00929	Sodium	PP	N	SW6010	11/7/2008	13000		µg/L	500
01087	Vanadium	PP	N	SW6010	11/7/2008	5.0	U	µg/L	5.0
01092	Zinc	PP	N	SW6010	11/7/2008	28		µg/L	10
01097	Antimony	PP	N	SW6020	11/7/2008	0.50	U	µg/L	0.50
01059	Thallium	PP	N	SW6020	11/7/2008	0.50	U	µg/L	0.50
71900	Mercury	PP	N	SW7470	11/11/2008	0.020	U	µg/L	0.020
	SemiVolatiles								
49146	1,2-Dibromo-3-chloropropane	PP	N	SW8011	11/11/2008	0.0048	U	µg/L	0.0048

Data Qualifier Code Key:
I Analyte detected below quantitation limits
U Not Detected Above the MDL
x Value exceeds Maximum Contaminant Level

Tomoka Farm Road LF
PARAMETER MONITORING REPORT
Ground Water (Rule 62-520.400,.420, .460)
Surface Water (Rule 62-302.500, .510, .503)
Leachate (Rule 62-701.510)
LAB Submission Number: F08110172
Sample Number: F08110172-002

Facility WACS:	27540	**Sample Date/Time:**	11/5/2008 9:08:00 AM
Well/Sampling Point WACS:	19803	**Report Period:**	July-Dec 2008
Well/Sampling Point Name:	B72	**Well Purged:**	YES
Classification of Groundwater:	G-II	**Well Type:**	DE
Ground Water Elevation: (NGV	22.96		

Storet Code	Parameter Monitored	Sampling Method	Filtered Y/N	Analysis Method	Analysis Date	Analysis Result	Q	Units	Detection Limits
77651	Ethylene Dibromide	PP	N	SW8011	11/11/2008	0.0060	U	µg/L	0.0060
	Volatiles								
81552	Acetone	PP	N	SW8260	11/18/2008	5.0	U	µg/L	5.0
34215	Acrylonitrile	PP	N	SW8260	11/18/2008	5.0	U	µg/L	5.0
34030	Benzene	PP	N	SW8260	11/18/2008	0.50	U	µg/L	0.50
73085	Bromochloromethane	PP	N	SW8260	11/18/2008	0.50	U	µg/L	0.50
32101	Bromodichloromethane	PP	N	SW8260	11/18/2008	0.30	U	µg/L	0.30
32104	Bromoform	PP	N	SW8260	11/18/2008	0.50	U	µg/L	0.50
34413	Bromomethane	PP	N	SW8260	11/18/2008	0.50	U	µg/L	0.50
81595	2-Butanone	PP	N	SW8260	11/18/2008	5.0	U	µg/L	5.0
77041	Carbon disulfide	PP	N	SW8260	11/18/2008	0.50	U	µg/L	0.50
32102	Carbon tetrachloride	PP	N	SW8260	11/18/2008	0.50	U	µg/L	0.50
34301	Chlorobenzene	PP	N	SW8260	11/18/2008	0.50	U	µg/L	0.50
34311	Chloroethane	PP	N	SW8260	11/18/2008	0.61	U	µg/L	0.61
32106	Chloroform	PP	N	SW8260	11/18/2008	0.50	U	µg/L	0.50
34418	Chloromethane	PP	N	SW8260	11/18/2008	0.50	U	µg/L	0.50
32105	Dibromochloromethane	PP	N	SW8260	11/18/2008	0.25	U	µg/L	0.25
77596	Dibromomethane	PP	N	SW8260	11/18/2008	0.50	U	µg/L	0.50
77268	trans-1,4-Dichloro-2-butene	PP	N	SW8260	11/18/2008	5.0	U	µg/L	5.0
34536	1,2-Dichlorobenzene	PP	N	SW8260	11/18/2008	0.51	U	µg/L	0.51
34571	1,4-Dichlorobenzene	PP	N	SW8260	11/18/2008	0.50	U	µg/L	0.50
34496	1,1-Dichloroethane	PP	N	SW8260	11/18/2008	0.50	U	µg/L	0.50
34531	1,2-Dichloroethane	PP	N	SW8260	11/18/2008	0.50	U	µg/L	0.50
34501	1,1-Dichloroethene	PP	N	SW8260	11/18/2008	0.50	U	µg/L	0.50
77093	cis-1,2-Dichloroethene	PP	N	SW8260	11/18/2008	0.50	U	µg/L	0.50
34546	trans-1,2-Dichloroethene	PP	N	SW8260	11/18/2008	0.52	U	µg/L	0.52
34541	1,2-Dichloropropane	PP	N	SW8260	11/18/2008	0.50	U	µg/L	0.50
34704	cis-1,3-Dichloropropene	PP	N	SW8260	11/18/2008	0.25	U	µg/L	0.25
34699	trans-1,3-Dichloropropene	PP	N	SW8260	11/18/2008	0.25	U	µg/L	0.25
34371	Ethylbenzene	PP	N	SW8260	11/18/2008	0.50	U	µg/L	0.50
77103	2-Hexanone	PP	N	SW8260	11/18/2008	5.0	U	µg/L	5.0
77424	Iodomethane	PP	N	SW8260	11/18/2008	0.50	U	µg/L	0.50

Data Qualifier Code Key:
I Analyte detected below quantitation limits
U Not Detected Above the MDL
x Value exceeds Maximum Contaminant Level

Tomoka Farm Road LF
PARAMETER MONITORING REPORT
Ground Water (Rule 62-520.400,.420, .460)
Surface Water (Rule 62-302.500, .510, .503)
Leachate (Rule 62-701.510)
LAB Submission Number: F08110172
Sample Number: F08110172-002

Facility WACS:	27540	**Sample Date/Time:**	11/5/2008 9:08:00 AM
Well/Sampling Point WACS:	19803	**Report Period:**	July-Dec 2008
Well/Sampling Point Name:	B72	**Well Purged:**	YES
Classification of Groundwater:	G-II	**Well Type:**	DE
Ground Water Elevation: (NGV	22.96		

Storet Code	Parameter Monitored	Sampling Method	Filtered Y/N	Analysis Method	Analysis Date	Analysis Result	Q	Units	Detection Limits
81596	4-Methyl-2-pentanone	PP	N	SW8260	11/18/2008	5.0	U	µg/L	5.0
34423	Methylene chloride	PP	N	SW8260	11/18/2008	2.5	U	µg/L	2.5
77128	Styrene	PP	N	SW8260	11/18/2008	0.50	U	µg/L	0.50
77562	1,1,1,2-Tetrachloroethane	PP	N	SW8260	11/18/2008	0.50	U	µg/L	0.50
34516	1,1,2,2-Tetrachloroethane	PP	N	SW8260	11/18/2008	0.17	U	µg/L	0.17
34475	Tetrachloroethene	PP	N	SW8260	11/18/2008	0.50	U	µg/L	0.50
34010	Toluene	PP	N	SW8260	11/18/2008	0.50	U	µg/L	0.50
34506	1,1,1-Trichloroethane	PP	N	SW8260	11/18/2008	0.50	U	µg/L	0.50
34511	1,1,2-Trichloroethane	PP	N	SW8260	11/18/2008	0.50	U	µg/L	0.50
39180	Trichloroethene	PP	N	SW8260	11/18/2008	0.50	U	µg/L	0.50
34488	Trichlorofluoromethane	PP	N	SW8260	11/18/2008	0.66	U	µg/L	0.66
77443	1,2,3-Trichloropropane	PP	N	SW8260	11/18/2008	0.30	U	µg/L	0.30
77057	Vinyl acetate	PP	N	SW8260	11/18/2008	1.0	U	µg/L	1.0
39175	Vinyl chloride	PP	N	SW8260	11/18/2008	0.53	U	µg/L	0.53
34020	Xylenes, Total	PP	N	SW8260	11/18/2008	1.0	U	µg/L	1.0
	WetChem								
00940	Chloride	PP	N	E300.0	11/6/2008	8.4		mg/L	0.021
00620	Nitrogen, Nitrate	PP	N	E300.0	11/6/2008	0.012	U	mg/L	0.012
00945	Sulfate	PP	N	E300.0	11/6/2008	36		mg/L	0.055
00610	Nitrogen, Ammonia (As N)	PP	N	E350.1	11/17/2008	0.19		mg/L	0.020
00515	Solids, Total Dissolved	PP	N	SM2540	11/11/2008	280		mg/L	5.0

Data Qualifier Code Key:

I	Analyte detected below quantitation limits	U	Not Detected Above the MDL
x	Value exceeds Maximum Contaminant Level		

Tomoka Farm Road LF
PARAMETER MONITORING REPORT
Ground Water (Rule 62-520.400,.420, .460)
Surface Water (Rule 62-302.500, .510, .503)
Leachate (Rule 62-701.510)
LAB Submission Number: F08110172
Sample Number: F08110172-003

Facility WACS:	27540	**Sample Date/Time:**	11/5/2008 9:08:00 AM
Well/Sampling Point WACS:	19803	**Report Period:**	July-Dec 2008
Well/Sampling Point Name:	B72	**Well Purged:**	YES
Classification of Groundwater:	G-II	**Well Type:**	DE
Ground Water Elevation: (NGV	22.96		

Storet Code	Parameter Monitored	Sampling Method	Filtered Y/N	Analysis Method	Analysis Date	Analysis Result	Q	Units	Detection Limits
	FIELD								
	Color	PP	N	FLD	11/5/2008	Yellow			
00094	Conductivity	PP	N	FLD	11/5/2008	414		umhos/c	
	Depth To Water	PP	N	FLD	11/5/2008	5.97			
00299	Dissolved Oxygen	PP	N	FLD	11/5/2008	0.43		mg/L	
00406	pH	PP	N	FLD	11/5/2008	6.00		S.U.	
	Reference Elevation	PP	N	FLD	11/5/2008	28.93			
	Sheen	PP	N	FLD	11/5/2008	None			
00010	Temperature	PP	N	FLD	11/5/2008	24.58		deg C	
82078	Turbidity	PP	N	FLD	11/5/2008	4.28		NTU	
	Metals								
01002	Arsenic	PP	N	SW6010	11/7/2008	5.0	U	µg/L	5.0
01007	Barium	PP	N	SW6010	11/7/2008	34		µg/L	5.0
01012	Beryllium	PP	N	SW6010	11/7/2008	0.50	U	µg/L	0.50
01027	Cadmium	PP	N	SW6010	11/7/2008	0.50	U	µg/L	0.50
01034	Chromium	PP	N	SW6010	11/7/2008	2.5	U	µg/L	2.5
01037	Cobalt	PP	N	SW6010	11/7/2008	5.0	U	µg/L	5.0
01042	Copper	PP	N	SW6010	11/7/2008	2.5	U	µg/L	2.5
01045	Iron	PP	N	SW6010	11/7/2008	2100		µg/L	20
01051	Lead	PP	N	SW6010	11/7/2008	5.0	U	µg/L	5.0
01067	Nickel	PP	N	SW6010	11/7/2008	2.5	U	µg/L	2.5
01147	Selenium	PP	N	SW6010	11/7/2008	7.5	U	µg/L	7.5
01077	Silver	PP	N	SW6010	11/7/2008	2.5	U	µg/L	2.5
00929	Sodium	PP	N	SW6010	11/7/2008	12000		µg/L	500
01087	Vanadium	PP	N	SW6010	11/7/2008	5.0	U	µg/L	5.0
01092	Zinc	PP	N	SW6010	11/7/2008	27		µg/L	10
01097	Antimony	PP	N	SW6020	11/7/2008	0.50	U	µg/L	0.50
01059	Thallium	PP	N	SW6020	11/7/2008	0.50	U	µg/L	0.50
71900	Mercury	PP	N	SW7470	11/11/2008	0.020	U	µg/L	0.020
	SemiVolatiles								
49146	1,2-Dibromo-3-chloropropane	PP	N	SW8011	11/11/2008	0.0049	U	µg/L	0.0049

Data Qualifier Code Key:
I Analyte detected below quantitation limits
U Not Detected Above the MDL
x Value exceeds Maximum Contaminant Level

Tomoka Farm Road LF
PARAMETER MONITORING REPORT
Ground Water (Rule 62-520.400,.420, .460)
Surface Water (Rule 62-302.500, .510, .503)
Leachate (Rule 62-701.510)
LAB Submission Number: F08110172
Sample Number: F08110172-003

Facility WACS:	27540	**Sample Date/Time:**	11/5/2008 9:08:00 AM
Well/Sampling Point WACS:	19803	**Report Period:**	July-Dec 2008
Well/Sampling Point Name:	B72	**Well Purged:**	YES
Classification of Groundwater:	G-II	**Well Type:**	DE
Ground Water Elevation: (NGV	22.96		

Storet Code	Parameter Monitored	Sampling Method	Filtered Y/N	Analysis Method	Analysis Date	Analysis Result	Q	Units	Detection Limits
77651	Ethylene Dibromide	PP	N	SW8011	11/11/2008	0.0062	U	µg/L	0.0062
	Volatiles								
81552	Acetone	PP	N	SW8260	11/18/2008	5.0	U	µg/L	5.0
34215	Acrylonitrile	PP	N	SW8260	11/18/2008	5.0	U	µg/L	5.0
34030	Benzene	PP	N	SW8260	11/18/2008	0.50	U	µg/L	0.50
73085	Bromochloromethane	PP	N	SW8260	11/18/2008	0.50	U	µg/L	0.50
32101	Bromodichloromethane	PP	N	SW8260	11/18/2008	0.30	U	µg/L	0.30
32104	Bromoform	PP	N	SW8260	11/18/2008	0.50	U	µg/L	0.50
34413	Bromomethane	PP	N	SW8260	11/18/2008	0.50	U	µg/L	0.50
81595	2-Butanone	PP	N	SW8260	11/18/2008	5.0	U	µg/L	5.0
77041	Carbon disulfide	PP	N	SW8260	11/18/2008	0.50	U	µg/L	0.50
32102	Carbon tetrachloride	PP	N	SW8260	11/18/2008	0.50	U	µg/L	0.50
34301	Chlorobenzene	PP	N	SW8260	11/18/2008	0.50	U	µg/L	0.50
34311	Chloroethane	PP	N	SW8260	11/18/2008	0.61	U	µg/L	0.61
32106	Chloroform	PP	N	SW8260	11/18/2008	0.50	U	µg/L	0.50
34418	Chloromethane	PP	N	SW8260	11/18/2008	0.50	U	µg/L	0.50
32105	Dibromochloromethane	PP	N	SW8260	11/18/2008	0.25	U	µg/L	0.25
77596	Dibromomethane	PP	N	SW8260	11/18/2008	0.50	U	µg/L	0.50
77268	trans-1,4-Dichloro-2-butene	PP	N	SW8260	11/18/2008	5.0	U	µg/L	5.0
34536	1,2-Dichlorobenzene	PP	N	SW8260	11/18/2008	0.51	U	µg/L	0.51
34571	1,4-Dichlorobenzene	PP	N	SW8260	11/18/2008	0.50	U	µg/L	0.50
34496	1,1-Dichloroethane	PP	N	SW8260	11/18/2008	0.50	U	µg/L	0.50
34531	1,2-Dichloroethane	PP	N	SW8260	11/18/2008	0.50	U	µg/L	0.50
34501	1,1-Dichloroethene	PP	N	SW8260	11/18/2008	0.50	U	µg/L	0.50
77093	cis-1,2-Dichloroethene	PP	N	SW8260	11/18/2008	0.50	U	µg/L	0.50
34546	trans-1,2-Dichloroethene	PP	N	SW8260	11/18/2008	0.52	U	µg/L	0.52
34541	1,2-Dichloropropane	PP	N	SW8260	11/18/2008	0.50	U	µg/L	0.50
34704	cis-1,3-Dichloropropene	PP	N	SW8260	11/18/2008	0.25	U	µg/L	0.25
34699	trans-1,3-Dichloropropene	PP	N	SW8260	11/18/2008	0.25	U	µg/L	0.25
34371	Ethylbenzene	PP	N	SW8260	11/18/2008	0.50	U	µg/L	0.50
77103	2-Hexanone	PP	N	SW8260	11/18/2008	5.0	U	µg/L	5.0
77424	Iodomethane	PP	N	SW8260	11/18/2008	0.50	U	µg/L	0.50

Data Qualifier Code Key:
I Analyte detected below quantitation limits
x Value exceeds Maximum Contaminant Level
U Not Detected Above the MDL

Tomoka Farm Road LF
PARAMETER MONITORING REPORT
Ground Water (Rule 62-520.400,.420, .460)
Surface Water (Rule 62-302.500, .510, .503)
Leachate (Rule 62-701.510)
LAB Submission Number: F08110172
Sample Number: F08110172-003

Facility WACS:	27540	**Sample Date/Time:**	11/5/2008 9:08:00 AM
Well/Sampling Point WACS:	19803	**Report Period:**	July-Dec 2008
Well/Sampling Point Name:	B72	**Well Purged:**	YES
Classification of Groundwater:	G-II	**Well Type:**	DE
Ground Water Elevation: (NGV	22.96		

Storet Code	Parameter Monitored	Sampling Method	Filtered Y/N	Analysis Method	Analysis Date	Analysis Result	Q	Units	Detection Limits
81596	4-Methyl-2-pentanone	PP	N	SW8260	11/18/2008	5.0	U	µg/L	5.0
34423	Methylene chloride	PP	N	SW8260	11/18/2008	2.5	U	µg/L	2.5
77128	Styrene	PP	N	SW8260	11/18/2008	0.50	U	µg/L	0.50
77562	1,1,1,2-Tetrachloroethane	PP	N	SW8260	11/18/2008	0.50	U	µg/L	0.50
34516	1,1,2,2-Tetrachloroethane	PP	N	SW8260	11/18/2008	0.17	U	µg/L	0.17
34475	Tetrachloroethene	PP	N	SW8260	11/18/2008	0.50	U	µg/L	0.50
34010	Toluene	PP	N	SW8260	11/18/2008	0.50	U	µg/L	0.50
34506	1,1,1-Trichloroethane	PP	N	SW8260	11/18/2008	0.50	U	µg/L	0.50
34511	1,1,2-Trichloroethane	PP	N	SW8260	11/18/2008	0.50	U	µg/L	0.50
39180	Trichloroethene	PP	N	SW8260	11/18/2008	0.50	U	µg/L	0.50
34488	Trichlorofluoromethane	PP	N	SW8260	11/18/2008	0.66	U	µg/L	0.66
77443	1,2,3-Trichloropropane	PP	N	SW8260	11/18/2008	0.30	U	µg/L	0.30
77057	Vinyl acetate	PP	N	SW8260	11/18/2008	1.0	U	µg/L	1.0
39175	Vinyl chloride	PP	N	SW8260	11/18/2008	0.53	U	µg/L	0.53
34020	Xylenes, Total	PP	N	SW8260	11/18/2008	1.0	U	µg/L	1.0
	WetChem								
00940	Chloride	PP	N	E300.0	11/6/2008	8.6		mg/L	0.021
00620	Nitrogen, Nitrate	PP	N	E300.0	11/6/2008	0.012	U	mg/L	0.012
00945	Sulfate	PP	N	E300.0	11/6/2008	39		mg/L	0.055
00610	Nitrogen, Ammonia (As N)	PP	N	E350.1	11/10/2008	0.020	U	mg/L	0.020
00515	Solids, Total Dissolved	PP	N	SM2540	11/11/2008	280		mg/L	5.0

Data Qualifier Code Key:
I Analyte detected below quantitation limits
U Not Detected Above the MDL
x Value exceeds Maximum Contaminant Level

Tomoka Farm Road LF
PARAMETER MONITORING REPORT
Ground Water (Rule 62-520.400,.420, .460)
Surface Water (Rule 62-302.500, .510, .503)
Leachate (Rule 62-701.510)
LAB Submission Number: F08110172
Sample Number: F08110172-004

Facility WACS:	27540	**Sample Date/Time:**	11/5/2008 10:02:00 AM
Well/Sampling Point WACS:	19804	**Report Period:**	July-Dec 2008
Well/Sampling Point Name:	B73-1	**Well Purged:**	YES
Classification of Groundwater:	G-II	**Well Type:**	CO
Ground Water Elevation: (NGV	22.6		

Storet Code	Parameter Monitored	Sampling Method	Filtered Y/N	Analysis Method	Analysis Date	Analysis Result	Q	Units	Detection Limits
	FIELD								
	Color	PP	N	FLD	11/5/2008	Yellow			
00094	Conductivity	PP	N	FLD	11/5/2008	726		umhos/c	
	Depth To Water	PP	N	FLD	11/5/2008	6.60			
00299	Dissolved Oxygen	PP	N	FLD	11/5/2008	0.27		mg/L	
00406	pH	PP	N	FLD	11/5/2008	6.20		S.U.	
	Reference Elevation	PP	N	FLD	11/5/2008	29.20			
	Sheen	PP	N	FLD	11/5/2008	None			
00010	Temperature	PP	N	FLD	11/5/2008	23.44		deg C	
82078	Turbidity	PP	N	FLD	11/5/2008	0.59		NTU	
	Metals								
01002	Arsenic	PP	N	SW6010	11/7/2008	5.0	U	µg/L	5.0
01007	Barium	PP	N	SW6010	11/7/2008	53		µg/L	5.0
01012	Beryllium	PP	N	SW6010	11/7/2008	0.50	U	µg/L	0.50
01027	Cadmium	PP	N	SW6010	11/7/2008	0.50	U	µg/L	0.50
01034	Chromium	PP	N	SW6010	11/7/2008	2.5	U	µg/L	2.5
01037	Cobalt	PP	N	SW6010	11/7/2008	5.0	U	µg/L	5.0
01042	Copper	PP	N	SW6010	11/7/2008	2.5	U	µg/L	2.5
01045	Iron	PP	N	SW6010	11/7/2008	14000		µg/L	20
01051	Lead	PP	N	SW6010	11/7/2008	5.0	U	µg/L	5.0
01067	Nickel	PP	N	SW6010	11/7/2008	2.5	U	µg/L	2.5
01147	Selenium	PP	N	SW6010	11/7/2008	7.5	U	µg/L	7.5
01077	Silver	PP	N	SW6010	11/7/2008	2.5	U	µg/L	2.5
00929	Sodium	PP	N	SW6010	11/7/2008	46000		µg/L	500
01087	Vanadium	PP	N	SW6010	11/7/2008	5.0	U	µg/L	5.0
01092	Zinc	PP	N	SW6010	11/7/2008	10	I	µg/L	10
01097	Antimony	PP	N	SW6020	11/7/2008	0.50	U	µg/L	0.50
01059	Thallium	PP	N	SW6020	11/7/2008	0.50	U	µg/L	0.50
71900	Mercury	PP	N	SW7470	11/11/2008	0.020	U	µg/L	0.020
	SemiVolatiles								
49146	1,2-Dibromo-3-chloropropane	PP	N	SW8011	11/11/2008	0.0049	U	µg/L	0.0049

Data Qualifier Code Key:
I Analyte detected below quantitation limits
U Not Detected Above the MDL
x Value exceeds Maximum Contaminant Level

Tomoka Farm Road LF
PARAMETER MONITORING REPORT
Ground Water (Rule 62-520.400,.420, .460)
Surface Water (Rule 62-302.500, .510, .503)
Leachate (Rule 62-701.510)
LAB Submission Number: F08110172
Sample Number: F08110172-004

Facility WACS:	27540	**Sample Date/Time:**	11/5/2008 10:02:00 AM
Well/Sampling Point WACS:	19804	**Report Period:**	July-Dec 2008
Well/Sampling Point Name:	B73-1	**Well Purged:**	YES
Classification of Groundwater:	G-II	**Well Type:**	CO
Ground Water Elevation: (NGV	22.6		

Storet Code	Parameter Monitored	Sampling Method	Filtered Y/N	Analysis Method	Analysis Date	Analysis Result	Q	Units	Detection Limits
77651	Ethylene Dibromide	PP	N	SW8011	11/11/2008	0.0062	U	µg/L	0.0062
	Volatiles								
81552	Acetone	PP	N	SW8260	11/18/2008	5.0	U	µg/L	5.0
34215	Acrylonitrile	PP	N	SW8260	11/18/2008	5.0	U	µg/L	5.0
34030	Benzene	PP	N	SW8260	11/18/2008	0.50	U	µg/L	0.50
73085	Bromochloromethane	PP	N	SW8260	11/18/2008	0.50	U	µg/L	0.50
32101	Bromodichloromethane	PP	N	SW8260	11/18/2008	0.30	U	µg/L	0.30
32104	Bromoform	PP	N	SW8260	11/18/2008	0.50	U	µg/L	0.50
34413	Bromomethane	PP	N	SW8260	11/18/2008	0.50	U	µg/L	0.50
81595	2-Butanone	PP	N	SW8260	11/18/2008	5.0	U	µg/L	5.0
77041	Carbon disulfide	PP	N	SW8260	11/18/2008	0.50	U	µg/L	0.50
32102	Carbon tetrachloride	PP	N	SW8260	11/18/2008	0.50	U	µg/L	0.50
34301	Chlorobenzene	PP	N	SW8260	11/18/2008	0.50	U	µg/L	0.50
34311	Chloroethane	PP	N	SW8260	11/18/2008	0.61	U	µg/L	0.61
32106	Chloroform	PP	N	SW8260	11/18/2008	0.50	U	µg/L	0.50
34418	Chloromethane	PP	N	SW8260	11/18/2008	0.50	U	µg/L	0.50
32105	Dibromochloromethane	PP	N	SW8260	11/18/2008	0.25	U	µg/L	0.25
77596	Dibromomethane	PP	N	SW8260	11/18/2008	0.50	U	µg/L	0.50
77268	trans-1,4-Dichloro-2-butene	PP	N	SW8260	11/18/2008	5.0	U	µg/L	5.0
34536	1,2-Dichlorobenzene	PP	N	SW8260	11/18/2008	0.51	U	µg/L	0.51
34571	1,4-Dichlorobenzene	PP	N	SW8260	11/18/2008	0.50	U	µg/L	0.50
34496	1,1-Dichloroethane	PP	N	SW8260	11/18/2008	0.50	U	µg/L	0.50
34531	1,2-Dichloroethane	PP	N	SW8260	11/18/2008	0.50	U	µg/L	0.50
34501	1,1-Dichloroethene	PP	N	SW8260	11/18/2008	0.50	U	µg/L	0.50
77093	cis-1,2-Dichloroethene	PP	N	SW8260	11/18/2008	0.50	U	µg/L	0.50
34546	trans-1,2-Dichloroethene	PP	N	SW8260	11/18/2008	0.52	U	µg/L	0.52
34541	1,2-Dichloropropane	PP	N	SW8260	11/18/2008	0.50	U	µg/L	0.50
34704	cis-1,3-Dichloropropene	PP	N	SW8260	11/18/2008	0.25	U	µg/L	0.25
34699	trans-1,3-Dichloropropene	PP	N	SW8260	11/18/2008	0.25	U	µg/L	0.25
34371	Ethylbenzene	PP	N	SW8260	11/18/2008	0.50	U	µg/L	0.50
77103	2-Hexanone	PP	N	SW8260	11/18/2008	5.0	U	µg/L	5.0
77424	Iodomethane	PP	N	SW8260	11/18/2008	0.50	U	µg/L	0.50

Data Qualifier Code Key:
I Analyte detected below quantitation limits
U Not Detected Above the MDL
x Value exceeds Maximum Contaminant Level

Tomoka Farm Road LF
PARAMETER MONITORING REPORT
Ground Water (Rule 62-520.400,.420, .460)
Surface Water (Rule 62-302.500, .510, .503)
Leachate (Rule 62-701.510)
LAB Submission Number: F08110172
Sample Number: F08110172-004

Facility WACS:	27540	**Sample Date/Time:**	11/5/2008 10:02:00 AM
Well/Sampling Point WACS:	19804	**Report Period:**	July-Dec 2008
Well/Sampling Point Name:	B73-1	**Well Purged:**	YES
Classification of Groundwater:	G-II	**Well Type:**	CO
Ground Water Elevation: (NGV	22.6		

Storet Code	Parameter Monitored	Sampling Method	Filtered Y/N	Analysis Method	Analysis Date	Analysis Result	Q	Units	Detection Limits
81596	4-Methyl-2-pentanone	PP	N	SW8260	11/18/2008	5.0	U	µg/L	5.0
34423	Methylene chloride	PP	N	SW8260	11/18/2008	2.5	U	µg/L	2.5
77128	Styrene	PP	N	SW8260	11/18/2008	0.50	U	µg/L	0.50
77562	1,1,1,2-Tetrachloroethane	PP	N	SW8260	11/18/2008	0.50	U	µg/L	0.50
34516	1,1,2,2-Tetrachloroethane	PP	N	SW8260	11/18/2008	0.17	U	µg/L	0.17
34475	Tetrachloroethene	PP	N	SW8260	11/18/2008	0.50	U	µg/L	0.50
34010	Toluene	PP	N	SW8260	11/18/2008	0.50	U	µg/L	0.50
34506	1,1,1-Trichloroethane	PP	N	SW8260	11/18/2008	0.50	U	µg/L	0.50
34511	1,1,2-Trichloroethane	PP	N	SW8260	11/18/2008	0.50	U	µg/L	0.50
39180	Trichloroethene	PP	N	SW8260	11/18/2008	0.50	U	µg/L	0.50
34488	Trichlorofluoromethane	PP	N	SW8260	11/18/2008	0.66	U	µg/L	0.66
77443	1,2,3-Trichloropropane	PP	N	SW8260	11/18/2008	0.30	U	µg/L	0.30
77057	Vinyl acetate	PP	N	SW8260	11/18/2008	1.0	U	µg/L	1.0
39175	Vinyl chloride	PP	N	SW8260	11/18/2008	0.53	U	µg/L	0.53
34020	Xylenes, Total	PP	N	SW8260	11/18/2008	1.0	U	µg/L	1.0
	WetChem								
00940	Chloride	PP	N	E300.0	11/6/2008	50		mg/L	0.021
00620	Nitrogen, Nitrate	PP	N	E300.0	11/6/2008	0.012	U	mg/L	0.012
00945	Sulfate	PP	N	E300.0	11/6/2008	1.9		mg/L	0.055
00610	Nitrogen, Ammonia (As N)	PP	N	E350.1	11/10/2008	0.092		mg/L	0.020
00515	Solids, Total Dissolved	PP	N	SM2540	11/11/2008	420		mg/L	5.0

Data Qualifier Code Key:
I Analyte detected below quantitation limits
U Not Detected Above the MDL
x Value exceeds Maximum Contaminant Level

Tomoka Farm Road LF
PARAMETER MONITORING REPORT
Ground Water (Rule 62-520.400,.420, .460)
Surface Water (Rule 62-302.500, .510, .503)
Leachate (Rule 62-701.510)
LAB Submission Number: F08110172
Sample Number: F08110172-005

Facility WACS:	27540	**Sample Date/Time:**	11/5/2008 10:38:00 AM
Well/Sampling Point WACS:	19805	**Report Period:**	July-Dec 2008
Well/Sampling Point Name:	B73-2	**Well Purged:**	YES
Classification of Groundwater:	G-II	**Well Type:**	DE
Ground Water Elevation: (NGV	22.93		

Storet Code	Parameter Monitored	Sampling Method	Filtered Y/N	Analysis Method	Analysis Date	Analysis Result	Q	Units	Detection Limits
	FIELD								
	Color	PP	N	FLD	11/5/2008	Yellow			
00094	Conductivity	PP	N	FLD	11/5/2008	380		umhos/c	
	Depth To Water	PP	N	FLD	11/5/2008	6.02			
00299	Dissolved Oxygen	PP	N	FLD	11/5/2008	0.36		mg/L	
00406	pH	PP	N	FLD	11/5/2008	6.09		S.U.	
	Reference Elevation	PP	N	FLD	11/5/2008	28.95			
	Sheen	PP	N	FLD	11/5/2008	None			
00010	Temperature	PP	N	FLD	11/5/2008	24.30		deg C	
82078	Turbidity	PP	N	FLD	11/5/2008	8.96		NTU	
	Metals								
01002	Arsenic	PP	N	SW6010	11/7/2008	22		µg/L	5.0
01007	Barium	PP	N	SW6010	11/7/2008	41		µg/L	5.0
01012	Beryllium	PP	N	SW6010	11/7/2008	0.50	U	µg/L	0.50
01027	Cadmium	PP	N	SW6010	11/7/2008	0.50	U	µg/L	0.50
01034	Chromium	PP	N	SW6010	11/7/2008	2.6	I	µg/L	2.5
01037	Cobalt	PP	N	SW6010	11/7/2008	10		µg/L	5.0
01042	Copper	PP	N	SW6010	11/7/2008	2.5	U	µg/L	2.5
01045	Iron	PP	N	SW6010	11/7/2008	14000		µg/L	20
01051	Lead	PP	N	SW6010	11/7/2008	5.0	U	µg/L	5.0
01067	Nickel	PP	N	SW6010	11/7/2008	3.9	I	µg/L	2.5
01147	Selenium	PP	N	SW6010	11/7/2008	7.5	U	µg/L	7.5
01077	Silver	PP	N	SW6010	11/7/2008	2.5	U	µg/L	2.5
00929	Sodium	PP	N	SW6010	11/7/2008	8100		µg/L	500
01087	Vanadium	PP	N	SW6010	11/7/2008	5.0	U	µg/L	5.0
01092	Zinc	PP	N	SW6010	11/7/2008	81		µg/L	10
01097	Antimony	PP	N	SW6020	11/7/2008	0.50	U	µg/L	0.50
01059	Thallium	PP	N	SW6020	11/7/2008	0.50	U	µg/L	0.50
71900	Mercury	PP	N	SW7470	11/11/2008	0.020	U	µg/L	0.020
	SemiVolatiles								
49146	1,2-Dibromo-3-chloropropane	PP	N	SW8011	11/11/2008	0.0047	U	µg/L	0.0047

Data Qualifier Code Key:
I Analyte detected below quantitation limits
U Not Detected Above the MDL
x Value exceeds Maximum Contaminant Level

Tomoka Farm Road LF
PARAMETER MONITORING REPORT
Ground Water (Rule 62-520.400,.420, .460)
Surface Water (Rule 62-302.500, .510, .503)
Leachate (Rule 62-701.510)
LAB Submission Number: F08110172
Sample Number: F08110172-005

Facility WACS:	27540	**Sample Date/Time:**	11/5/2008 10:38:00 AM
Well/Sampling Point WACS:	19805	**Report Period:**	July-Dec 2008
Well/Sampling Point Name:	B73-2	**Well Purged:**	YES
Classification of Groundwater:	G-II	**Well Type:**	DE
Ground Water Elevation: (NGV	22.93		

Storet Code	Parameter Monitored	Sampling Method	Filtered Y/N	Analysis Method	Analysis Date	Analysis Result	Q	Units	Detection Limits
77651	Ethylene Dibromide	PP	N	SW8011	11/11/2008	0.0060	U	µg/L	0.0060
	Volatiles								
81552	Acetone	PP	N	SW8260	11/19/2008	5.0	U	µg/L	5.0
34215	Acrylonitrile	PP	N	SW8260	11/19/2008	5.0	U	µg/L	5.0
34030	Benzene	PP	N	SW8260	11/19/2008	0.50	U	µg/L	0.50
73085	Bromochloromethane	PP	N	SW8260	11/19/2008	0.50	U	µg/L	0.50
32101	Bromodichloromethane	PP	N	SW8260	11/19/2008	0.30	U	µg/L	0.30
32104	Bromoform	PP	N	SW8260	11/19/2008	0.50	U	µg/L	0.50
34413	Bromomethane	PP	N	SW8260	11/19/2008	0.50	U	µg/L	0.50
81595	2-Butanone	PP	N	SW8260	11/19/2008	5.0	U	µg/L	5.0
77041	Carbon disulfide	PP	N	SW8260	11/19/2008	0.50	U	µg/L	0.50
32102	Carbon tetrachloride	PP	N	SW8260	11/19/2008	0.50	U	µg/L	0.50
34301	Chlorobenzene	PP	N	SW8260	11/19/2008	0.50	U	µg/L	0.50
34311	Chloroethane	PP	N	SW8260	11/19/2008	0.61	U	µg/L	0.61
32106	Chloroform	PP	N	SW8260	11/19/2008	0.50	U	µg/L	0.50
34418	Chloromethane	PP	N	SW8260	11/19/2008	0.50	U	µg/L	0.50
32105	Dibromochloromethane	PP	N	SW8260	11/19/2008	0.25	U	µg/L	0.25
77596	Dibromomethane	PP	N	SW8260	11/19/2008	0.50	U	µg/L	0.50
77268	trans-1,4-Dichloro-2-butene	PP	N	SW8260	11/19/2008	5.0	U	µg/L	5.0
34536	1,2-Dichlorobenzene	PP	N	SW8260	11/19/2008	0.51	U	µg/L	0.51
34571	1,4-Dichlorobenzene	PP	N	SW8260	11/19/2008	0.50	U	µg/L	0.50
34496	1,1-Dichloroethane	PP	N	SW8260	11/19/2008	0.50	U	µg/L	0.50
34531	1,2-Dichloroethane	PP	N	SW8260	11/19/2008	0.50	U	µg/L	0.50
34501	1,1-Dichloroethene	PP	N	SW8260	11/19/2008	0.50	U	µg/L	0.50
77093	cis-1,2-Dichloroethene	PP	N	SW8260	11/19/2008	0.50	U	µg/L	0.50
34546	trans-1,2-Dichloroethene	PP	N	SW8260	11/19/2008	0.52	U	µg/L	0.52
34541	1,2-Dichloropropane	PP	N	SW8260	11/19/2008	0.50	U	µg/L	0.50
34704	cis-1,3-Dichloropropene	PP	N	SW8260	11/19/2008	0.25	U	µg/L	0.25
34699	trans-1,3-Dichloropropene	PP	N	SW8260	11/19/2008	0.25	U	µg/L	0.25
34371	Ethylbenzene	PP	N	SW8260	11/19/2008	0.50	U	µg/L	0.50
77103	2-Hexanone	PP	N	SW8260	11/19/2008	5.0	U	µg/L	5.0
77424	Iodomethane	PP	N	SW8260	11/19/2008	0.50	U	µg/L	0.50

Data Qualifier Code Key:
I Analyte detected below quantitation limits
U Not Detected Above the MDL
x Value exceeds Maximum Contaminant Level

Tomoka Farm Road LF
PARAMETER MONITORING REPORT
Ground Water (Rule 62-520.400,.420, .460)
Surface Water (Rule 62-302.500, .510, .503)
Leachate (Rule 62-701.510)
LAB Submission Number: F08110172
Sample Number: F08110172-005

Facility WACS:	27540	**Sample Date/Time:**	11/5/2008 10:38:00 AM
Well/Sampling Point WACS:	19805	**Report Period:**	July-Dec 2008
Well/Sampling Point Name:	B73-2	**Well Purged:**	YES
Classification of Groundwater:	G-II	**Well Type:**	DE
Ground Water Elevation: (NGV	22.93		

Storet Code	Parameter Monitored	Sampling Method	Filtered Y/N	Analysis Method	Analysis Date	Analysis Result	Q	Units	Detection Limits
81596	4-Methyl-2-pentanone	PP	N	SW8260	11/19/2008	5.0	U	µg/L	5.0
34423	Methylene chloride	PP	N	SW8260	11/19/2008	2.5	U	µg/L	2.5
77128	Styrene	PP	N	SW8260	11/19/2008	0.50	U	µg/L	0.50
77562	1,1,1,2-Tetrachloroethane	PP	N	SW8260	11/19/2008	0.50	U	µg/L	0.50
34516	1,1,2,2-Tetrachloroethane	PP	N	SW8260	11/19/2008	0.17	U	µg/L	0.17
34475	Tetrachloroethene	PP	N	SW8260	11/19/2008	0.50	U	µg/L	0.50
34010	Toluene	PP	N	SW8260	11/19/2008	0.50	U	µg/L	0.50
34506	1,1,1-Trichloroethane	PP	N	SW8260	11/19/2008	0.50	U	µg/L	0.50
34511	1,1,2-Trichloroethane	PP	N	SW8260	11/19/2008	0.50	U	µg/L	0.50
39180	Trichloroethene	PP	N	SW8260	11/19/2008	0.50	U	µg/L	0.50
34488	Trichlorofluoromethane	PP	N	SW8260	11/19/2008	0.66	U	µg/L	0.66
77443	1,2,3-Trichloropropane	PP	N	SW8260	11/19/2008	0.30	U	µg/L	0.30
77057	Vinyl acetate	PP	N	SW8260	11/19/2008	1.0	U	µg/L	1.0
39175	Vinyl chloride	PP	N	SW8260	11/19/2008	0.53	U	µg/L	0.53
34020	Xylenes, Total	PP	N	SW8260	11/19/2008	1.0	U	µg/L	1.0
	WetChem								
00940	Chloride	PP	N	E300.0	11/6/2008	7.0		mg/L	0.021
00620	Nitrogen, Nitrate	PP	N	E300.0	11/6/2008	0.012	U	mg/L	0.012
00945	Sulfate	PP	N	E300.0	11/6/2008	8.0		mg/L	0.055
00610	Nitrogen, Ammonia (As N)	PP	N	E350.1	11/10/2008	0.063		mg/L	0.020
00515	Solids, Total Dissolved	PP	N	SM2540	11/11/2008	300		mg/L	5.0

Data Qualifier Code Key:
I Analyte detected below quantitation limits
U Not Detected Above the MDL
x Value exceeds Maximum Contaminant Level

Tomoka Farm Road LF
PARAMETER MONITORING REPORT
Ground Water (Rule 62-520.400,.420, .460)
Surface Water (Rule 62-302.500, .510, .503)
Leachate (Rule 62-701.510)
LAB Submission Number: F08110172
Sample Number: F08110172-006

Facility WACS:	27540	**Sample Date/Time:**	11/5/2008 11:15:00 AM
Well/Sampling Point WACS:	15836	**Report Period:**	July-Dec 2008
Well/Sampling Point Name:	FA-2C	**Well Purged:**	YES
Classification of Groundwater:	G-II	**Well Type:**	CO
Ground Water Elevation: (NGV	17.62		

Storet Code	Parameter Monitored	Sampling Method	Filtered Y/N	Analysis Method	Analysis Date	Analysis Result	Q	Units	Detection Limits
	FIELD								
	Color	PP	N	FLD	11/5/2008	Yellow			
00094	Conductivity	PP	N	FLD	11/5/2008	403		umhos/c	
	Depth To Water	PP	N	FLD	11/5/2008	10.48			
00299	Dissolved Oxygen	PP	N	FLD	11/5/2008	0.19		mg/L	
00406	pH	PP	N	FLD	11/5/2008	7.21		S.U.	
	Reference Elevation	PP	N	FLD	11/5/2008	28.10			
	Sheen	PP	N	FLD	11/5/2008	None			
00010	Temperature	PP	N	FLD	11/5/2008	21.78		deg C	
82078	Turbidity	PP	N	FLD	11/5/2008	0.21		NTU	
	Metals								
01002	Arsenic	PP	N	SW6010	11/7/2008	11		µg/L	5.0
01007	Barium	PP	N	SW6010	11/7/2008	9.1	I	µg/L	5.0
01012	Beryllium	PP	N	SW6010	11/7/2008	0.50	U	µg/L	0.50
01027	Cadmium	PP	N	SW6010	11/7/2008	0.50	U	µg/L	0.50
01034	Chromium	PP	N	SW6010	11/7/2008	2.5	U	µg/L	2.5
01037	Cobalt	PP	N	SW6010	11/7/2008	5.0	U	µg/L	5.0
01042	Copper	PP	N	SW6010	11/7/2008	4.8	I	µg/L	2.5
01045	Iron	PP	N	SW6010	11/7/2008	93		µg/L	20
01051	Lead	PP	N	SW6010	11/7/2008	5.0	U	µg/L	5.0
01067	Nickel	PP	N	SW6010	11/7/2008	2.5	U	µg/L	2.5
01147	Selenium	PP	N	SW6010	11/7/2008	7.5	U	µg/L	7.5
01077	Silver	PP	N	SW6010	11/7/2008	2.5	U	µg/L	2.5
00929	Sodium	PP	N	SW6010	11/7/2008	6200		µg/L	500
01087	Vanadium	PP	N	SW6010	11/7/2008	5.0	U	µg/L	5.0
01092	Zinc	PP	N	SW6010	11/7/2008	10	U	µg/L	10
01097	Antimony	PP	N	SW6020	11/7/2008	0.52	I	µg/L	0.50
01059	Thallium	PP	N	SW6020	11/7/2008	0.50	U	µg/L	0.50
71900	Mercury	PP	N	SW7470	11/11/2008	0.020	I	µg/L	0.020
	SemiVolatiles								
49146	1,2-Dibromo-3-chloropropane	PP	N	SW8011	11/11/2008	0.0048	U	µg/L	0.0048

Data Qualifier Code Key:
I Analyte detected below quantitation limits
U Not Detected Above the MDL
x Value exceeds Maximum Contaminant Level

Tomoka Farm Road LF
PARAMETER MONITORING REPORT
Ground Water (Rule 62-520.400,.420, .460)
Surface Water (Rule 62-302.500, .510, .503)
Leachate (Rule 62-701.510)
LAB Submission Number: F08110172
Sample Number: F08110172-006

Facility WACS:	27540	**Sample Date/Time:**	11/5/2008 11:15:00 AM
Well/Sampling Point WACS:	15836	**Report Period:**	July-Dec 2008
Well/Sampling Point Name:	FA-2C	**Well Purged:**	YES
Classification of Groundwater:	G-II	**Well Type:**	CO
Ground Water Elevation: (NGV	17.62		

Storet Code	Parameter Monitored	Sampling Method	Filtered Y/N	Analysis Method	Analysis Date	Analysis Result	Q	Units	Detection Limits
77651	Ethylene Dibromide	PP	N	SW8011	11/11/2008	0.0061	U	µg/L	0.0061
	Volatiles								
81552	Acetone	PP	N	SW8260	11/19/2008	5.0	U	µg/L	5.0
34215	Acrylonitrile	PP	N	SW8260	11/19/2008	5.0	U	µg/L	5.0
34030	Benzene	PP	N	SW8260	11/19/2008	0.50	U	µg/L	0.50
73085	Bromochloromethane	PP	N	SW8260	11/19/2008	0.50	U	µg/L	0.50
32101	Bromodichloromethane	PP	N	SW8260	11/19/2008	0.30	U	µg/L	0.30
32104	Bromoform	PP	N	SW8260	11/19/2008	0.50	U	µg/L	0.50
34413	Bromomethane	PP	N	SW8260	11/19/2008	0.50	U	µg/L	0.50
81595	2-Butanone	PP	N	SW8260	11/19/2008	5.0	U	µg/L	5.0
77041	Carbon disulfide	PP	N	SW8260	11/19/2008	0.50	U	µg/L	0.50
32102	Carbon tetrachloride	PP	N	SW8260	11/19/2008	0.50	U	µg/L	0.50
34301	Chlorobenzene	PP	N	SW8260	11/19/2008	0.50	U	µg/L	0.50
34311	Chloroethane	PP	N	SW8260	11/19/2008	0.61	U	µg/L	0.61
32106	Chloroform	PP	N	SW8260	11/19/2008	0.50	U	µg/L	0.50
34418	Chloromethane	PP	N	SW8260	11/19/2008	0.50	U	µg/L	0.50
32105	Dibromochloromethane	PP	N	SW8260	11/19/2008	0.25	U	µg/L	0.25
77596	Dibromomethane	PP	N	SW8260	11/19/2008	0.50	U	µg/L	0.50
77268	trans-1,4-Dichloro-2-butene	PP	N	SW8260	11/19/2008	5.0	U	µg/L	5.0
34536	1,2-Dichlorobenzene	PP	N	SW8260	11/19/2008	0.51	U	µg/L	0.51
34571	1,4-Dichlorobenzene	PP	N	SW8260	11/19/2008	0.50	U	µg/L	0.50
34496	1,1-Dichloroethane	PP	N	SW8260	11/19/2008	0.50	U	µg/L	0.50
34531	1,2-Dichloroethane	PP	N	SW8260	11/19/2008	0.50	U	µg/L	0.50
34501	1,1-Dichloroethene	PP	N	SW8260	11/19/2008	0.50	U	µg/L	0.50
77093	cis-1,2-Dichloroethene	PP	N	SW8260	11/19/2008	0.50	U	µg/L	0.50
34546	trans-1,2-Dichloroethene	PP	N	SW8260	11/19/2008	0.52	U	µg/L	0.52
34541	1,2-Dichloropropane	PP	N	SW8260	11/19/2008	0.50	U	µg/L	0.50
34704	cis-1,3-Dichloropropene	PP	N	SW8260	11/19/2008	0.25	U	µg/L	0.25
34699	trans-1,3-Dichloropropene	PP	N	SW8260	11/19/2008	0.25	U	µg/L	0.25
34371	Ethylbenzene	PP	N	SW8260	11/19/2008	0.50	U	µg/L	0.50
77103	2-Hexanone	PP	N	SW8260	11/19/2008	5.0	U	µg/L	5.0
77424	Iodomethane	PP	N	SW8260	11/19/2008	0.50	U	µg/L	0.50

Data Qualifier Code Key:
I Analyte detected below quantitation limits
U Not Detected Above the MDL
x Value exceeds Maximum Contaminant Level

Tomoka Farm Road LF
PARAMETER MONITORING REPORT
Ground Water (Rule 62-520.400,.420, .460)
Surface Water (Rule 62-302.500, .510, .503)
Leachate (Rule 62-701.510)
LAB Submission Number: F08110172
Sample Number: F08110172-006

Facility WACS:	27540	**Sample Date/Time:**	11/5/2008 11:15:00 AM
Well/Sampling Point WACS:	15836	**Report Period:**	July-Dec 2008
Well/Sampling Point Name:	FA-2C	**Well Purged:**	YES
Classification of Groundwater:	G-II	**Well Type:**	CO
Ground Water Elevation: (NGV	17.62		

Storet Code	Parameter Monitored	Sampling Method	Filtered Y/N	Analysis Method	Analysis Date	Analysis Result	Q	Units	Detection Limits
81596	4-Methyl-2-pentanone	PP	N	SW8260	11/19/2008	5.0	U	µg/L	5.0
34423	Methylene chloride	PP	N	SW8260	11/19/2008	2.5	U	µg/L	2.5
77128	Styrene	PP	N	SW8260	11/19/2008	0.50	U	µg/L	0.50
77562	1,1,1,2-Tetrachloroethane	PP	N	SW8260	11/19/2008	0.50	U	µg/L	0.50
34516	1,1,2,2-Tetrachloroethane	PP	N	SW8260	11/19/2008	0.17	U	µg/L	0.17
34475	Tetrachloroethene	PP	N	SW8260	11/19/2008	0.50	U	µg/L	0.50
34010	Toluene	PP	N	SW8260	11/19/2008	0.50	U	µg/L	0.50
34506	1,1,1-Trichloroethane	PP	N	SW8260	11/19/2008	0.50	U	µg/L	0.50
34511	1,1,2-Trichloroethane	PP	N	SW8260	11/19/2008	0.50	U	µg/L	0.50
39180	Trichloroethene	PP	N	SW8260	11/19/2008	0.50	U	µg/L	0.50
34488	Trichlorofluoromethane	PP	N	SW8260	11/19/2008	0.66	U	µg/L	0.66
77443	1,2,3-Trichloropropane	PP	N	SW8260	11/19/2008	0.30	U	µg/L	0.30
77057	Vinyl acetate	PP	N	SW8260	11/19/2008	1.0	U	µg/L	1.0
39175	Vinyl chloride	PP	N	SW8260	11/19/2008	0.53	U	µg/L	0.53
34020	Xylenes, Total	PP	N	SW8260	11/19/2008	1.0	U	µg/L	1.0
	WetChem								
00940	Chloride	PP	N	E300.0	11/6/2008	3.5		mg/L	0.021
00620	Nitrogen, Nitrate	PP	N	E300.0	11/6/2008	2.1		mg/L	0.012
00945	Sulfate	PP	N	E300.0	11/6/2008	11		mg/L	0.055
00610	Nitrogen, Ammonia (As N)	PP	N	E350.1	11/10/2008	1.2		mg/L	0.020
00515	Solids, Total Dissolved	PP	N	SM2540	11/11/2008	280		mg/L	5.0

Data Qualifier Code Key:

I	Analyte detected below quantitation limits	U	Not Detected Above the MDL
x	Value exceeds Maximum Contaminant Level		

Tomoka Farm Road LF
PARAMETER MONITORING REPORT
Ground Water (Rule 62-520.400,.420, .460)
Surface Water (Rule 62-302.500, .510, .503)
Leachate (Rule 62-701.510)
LAB Submission Number: F08110172
Sample Number: F08110172-007

Facility WACS:	27540	**Sample Date/Time:**	11/5/2008 11:49:00 AM
Well/Sampling Point WACS:	19806	**Report Period:**	July-Dec 2008
Well/Sampling Point Name:	B74	**Well Purged:**	YES
Classification of Groundwater:	G-II	**Well Type:**	DE
Ground Water Elevation: (NGV	22.52		

Storet Code	Parameter Monitored	Sampling Method	Filtered Y/N	Analysis Method	Analysis Date	Analysis Result	Q	Units	Detection Limits
	FIELD								
	Color	PP	N	FLD	11/5/2008	Yellow			
00094	Conductivity	PP	N	FLD	11/5/2008	227		umhos/c	
	Depth To Water	PP	N	FLD	11/5/2008	11.26			
00299	Dissolved Oxygen	PP	N	FLD	11/5/2008	0.22		mg/L	
00406	pH	PP	N	FLD	11/5/2008	5.31		S.U.	
	Reference Elevation	PP	N	FLD	11/5/2008	33.78			
	Sheen	PP	N	FLD	11/5/2008	None			
00010	Temperature	PP	N	FLD	11/5/2008	24.20		deg C	
82078	Turbidity	PP	N	FLD	11/5/2008	2.63		NTU	
	Metals								
01002	Arsenic	PP	N	SW6010	11/7/2008	5.0	U	µg/L	5.0
01007	Barium	PP	N	SW6010	11/7/2008	7.3	I	µg/L	5.0
01012	Beryllium	PP	N	SW6010	11/7/2008	0.50	U	µg/L	0.50
01027	Cadmium	PP	N	SW6010	11/7/2008	0.50	U	µg/L	0.50
01034	Chromium	PP	N	SW6010	11/7/2008	2.5	U	µg/L	2.5
01037	Cobalt	PP	N	SW6010	11/7/2008	5.0	U	µg/L	5.0
01042	Copper	PP	N	SW6010	11/7/2008	2.5	U	µg/L	2.5
01045	Iron	PP	N	SW6010	11/7/2008	250		µg/L	20
01051	Lead	PP	N	SW6010	11/7/2008	5.0	U	µg/L	5.0
01067	Nickel	PP	N	SW6010	11/7/2008	2.5	U	µg/L	2.5
01147	Selenium	PP	N	SW6010	11/7/2008	7.5	U	µg/L	7.5
01077	Silver	PP	N	SW6010	11/7/2008	2.5	U	µg/L	2.5
00929	Sodium	PP	N	SW6010	11/7/2008	6500		µg/L	500
01087	Vanadium	PP	N	SW6010	11/7/2008	5.0	U	µg/L	5.0
01092	Zinc	PP	N	SW6010	11/7/2008	10	U	µg/L	10
01097	Antimony	PP	N	SW6020	11/7/2008	0.50	U	µg/L	0.50
01059	Thallium	PP	N	SW6020	11/7/2008	0.50	U	µg/L	0.50
71900	Mercury	PP	N	SW7470	11/11/2008	0.020	U	µg/L	0.020
	SemiVolatiles								
49146	1,2-Dibromo-3-chloropropane	PP	N	SW8011	11/11/2008	0.0049	U	µg/L	0.0049

Data Qualifier Code Key:
I Analyte detected below quantitation limits
U Not Detected Above the MDL
x Value exceeds Maximum Contaminant Level

Tomoka Farm Road LF
PARAMETER MONITORING REPORT
Ground Water (Rule 62-520.400,.420, .460)
Surface Water (Rule 62-302.500, .510, .503)
Leachate (Rule 62-701.510)
LAB Submission Number: F08110172
Sample Number: F08110172-007

Facility WACS:	27540	**Sample Date/Time:**	11/5/2008 11:49:00 AM
Well/Sampling Point WACS:	19806	**Report Period:**	July-Dec 2008
Well/Sampling Point Name:	B74	**Well Purged:**	YES
Classification of Groundwater:	G-II	**Well Type:**	DE
Ground Water Elevation: (NGV	22.52		

Storet Code	Parameter Monitored	Sampling Method	Filtered Y/N	Analysis Method	Analysis Date	Analysis Result	Q	Units	Detection Limits
77651	Ethylene Dibromide	PP	N	SW8011	11/11/2008	0.0062	U	µg/L	0.0062
	Volatiles								
81552	Acetone	PP	N	SW8260	11/19/2008	5.0	U	µg/L	5.0
34215	Acrylonitrile	PP	N	SW8260	11/19/2008	5.0	U	µg/L	5.0
34030	Benzene	PP	N	SW8260	11/19/2008	0.50	U	µg/L	0.50
73085	Bromochloromethane	PP	N	SW8260	11/19/2008	0.50	U	µg/L	0.50
32101	Bromodichloromethane	PP	N	SW8260	11/19/2008	0.30	U	µg/L	0.30
32104	Bromoform	PP	N	SW8260	11/19/2008	0.50	U	µg/L	0.50
34413	Bromomethane	PP	N	SW8260	11/19/2008	0.50	U	µg/L	0.50
81595	2-Butanone	PP	N	SW8260	11/19/2008	5.0	U	µg/L	5.0
77041	Carbon disulfide	PP	N	SW8260	11/19/2008	0.50	U	µg/L	0.50
32102	Carbon tetrachloride	PP	N	SW8260	11/19/2008	0.50	U	µg/L	0.50
34301	Chlorobenzene	PP	N	SW8260	11/19/2008	0.50	U	µg/L	0.50
34311	Chloroethane	PP	N	SW8260	11/19/2008	0.61	U	µg/L	0.61
32106	Chloroform	PP	N	SW8260	11/19/2008	0.50	U	µg/L	0.50
34418	Chloromethane	PP	N	SW8260	11/19/2008	0.50	U	µg/L	0.50
32105	Dibromochloromethane	PP	N	SW8260	11/19/2008	0.25	U	µg/L	0.25
77596	Dibromomethane	PP	N	SW8260	11/19/2008	0.50	U	µg/L	0.50
77268	trans-1,4-Dichloro-2-butene	PP	N	SW8260	11/19/2008	5.0	U	µg/L	5.0
34536	1,2-Dichlorobenzene	PP	N	SW8260	11/19/2008	0.51	U	µg/L	0.51
34571	1,4-Dichlorobenzene	PP	N	SW8260	11/19/2008	0.50	U	µg/L	0.50
34496	1,1-Dichloroethane	PP	N	SW8260	11/19/2008	0.50	U	µg/L	0.50
34531	1,2-Dichloroethane	PP	N	SW8260	11/19/2008	0.50	U	µg/L	0.50
34501	1,1-Dichloroethene	PP	N	SW8260	11/19/2008	0.50	U	µg/L	0.50
77093	cis-1,2-Dichloroethene	PP	N	SW8260	11/19/2008	0.50	U	µg/L	0.50
34546	trans-1,2-Dichloroethene	PP	N	SW8260	11/19/2008	0.52	U	µg/L	0.52
34541	1,2-Dichloropropane	PP	N	SW8260	11/19/2008	0.50	U	µg/L	0.50
34704	cis-1,3-Dichloropropene	PP	N	SW8260	11/19/2008	0.25	U	µg/L	0.25
34699	trans-1,3-Dichloropropene	PP	N	SW8260	11/19/2008	0.25	U	µg/L	0.25
34371	Ethylbenzene	PP	N	SW8260	11/19/2008	0.50	U	µg/L	0.50
77103	2-Hexanone	PP	N	SW8260	11/19/2008	5.0	U	µg/L	5.0
77424	Iodomethane	PP	N	SW8260	11/19/2008	0.50	U	µg/L	0.50

Data Qualifier Code Key:
I Analyte detected below quantitation limits
U Not Detected Above the MDL
x Value exceeds Maximum Contaminant Level

Tomoka Farm Road LF
PARAMETER MONITORING REPORT
Ground Water (Rule 62-520.400,.420, .460)
Surface Water (Rule 62-302.500, .510, .503)
Leachate (Rule 62-701.510)
LAB Submission Number: F08110172
Sample Number: F08110172-007

Facility WACS:	27540	**Sample Date/Time:**	11/5/2008 11:49:00 AM
Well/Sampling Point WACS:	19806	**Report Period:**	July-Dec 2008
Well/Sampling Point Name:	B74	**Well Purged:**	YES
Classification of Groundwater:	G-II	**Well Type:**	DE
Ground Water Elevation: (NGV D)	22.52		

Storet Code	Parameter Monitored	Sampling Method	Filtered Y/N	Analysis Method	Analysis Date	Analysis Result	Q	Units	Detection Limits
81596	4-Methyl-2-pentanone	PP	N	SW8260	11/19/2008	5.0	U	µg/L	5.0
34423	Methylene chloride	PP	N	SW8260	11/19/2008	2.5	U	µg/L	2.5
77128	Styrene	PP	N	SW8260	11/19/2008	0.50	U	µg/L	0.50
77562	1,1,1,2-Tetrachloroethane	PP	N	SW8260	11/19/2008	0.50	U	µg/L	0.50
34516	1,1,2,2-Tetrachloroethane	PP	N	SW8260	11/19/2008	0.17	U	µg/L	0.17
34475	Tetrachloroethene	PP	N	SW8260	11/19/2008	0.50	U	µg/L	0.50
34010	Toluene	PP	N	SW8260	11/19/2008	0.50	U	µg/L	0.50
34506	1,1,1-Trichloroethane	PP	N	SW8260	11/19/2008	0.50	U	µg/L	0.50
34511	1,1,2-Trichloroethane	PP	N	SW8260	11/19/2008	0.50	U	µg/L	0.50
39180	Trichloroethene	PP	N	SW8260	11/19/2008	0.50	U	µg/L	0.50
34488	Trichlorofluoromethane	PP	N	SW8260	11/19/2008	0.66	U	µg/L	0.66
77443	1,2,3-Trichloropropane	PP	N	SW8260	11/19/2008	0.30	U	µg/L	0.30
77057	Vinyl acetate	PP	N	SW8260	11/19/2008	1.0	U	µg/L	1.0
39175	Vinyl chloride	PP	N	SW8260	11/19/2008	0.53	U	µg/L	0.53
34020	Xylenes, Total	PP	N	SW8260	11/19/2008	1.0	U	µg/L	1.0
	WetChem								
00940	Chloride	PP	N	E300.0	11/6/2008	7.4		mg/L	0.021
00620	Nitrogen, Nitrate	PP	N	E300.0	11/6/2008	0.012	U	mg/L	0.012
00945	Sulfate	PP	N	E300.0	11/6/2008	9.7		mg/L	0.055
00610	Nitrogen, Ammonia (As N)	PP	N	E350.1	11/10/2008	0.052		mg/L	0.020
00515	Solids, Total Dissolved	PP	N	SM2540	11/11/2008	200		mg/L	5.0

Data Qualifier Code Key:
I Analyte detected below quantitation limits
U Not Detected Above the MDL
x Value exceeds Maximum Contaminant Level

Tomoka Farm Road LF
PARAMETER MONITORING REPORT
Ground Water (Rule 62-520.400,.420, .460)
Surface Water (Rule 62-302.500, .510, .503)
Leachate (Rule 62-701.510)
LAB Submission Number: F08110172
Sample Number: F08110172-008

Facility WACS:	27540	**Sample Date/Time:**	11/5/2008 12:38:00 PM
Well/Sampling Point WACS:	19807	**Report Period:**	July-Dec 2008
Well/Sampling Point Name:	B75	**Well Purged:**	YES
Classification of Groundwater:	G-II	**Well Type:**	DE
Ground Water Elevation: (NGV	23.1		

Storet Code	Parameter Monitored	Sampling Method	Filtered Y/N	Analysis Method	Analysis Date	Analysis Result	Q	Units	Detection Limits
	FIELD								
	Color	PP	N	FLD	11/5/2008	Yellow			
00094	Conductivity	PP	N	FLD	11/5/2008	1488		umhos/c	
	Depth To Water	PP	N	FLD	11/5/2008	8.52			
00299	Dissolved Oxygen	PP	N	FLD	11/5/2008	0.14		mg/L	
00406	pH	PP	N	FLD	11/5/2008	6.02		S.U.	
	Reference Elevation	PP	N	FLD	11/5/2008	31.62			
	Sheen	PP	N	FLD	11/5/2008	None			
00010	Temperature	PP	N	FLD	11/5/2008	23.85		deg C	
82078	Turbidity	PP	N	FLD	11/5/2008	10.63		NTU	
	Metals								
01002	Arsenic	PP	N	SW6010	11/7/2008	5.0	U	µg/L	5.0
01007	Barium	PP	N	SW6010	11/7/2008	120		µg/L	5.0
01012	Beryllium	PP	N	SW6010	11/7/2008	0.50	U	µg/L	0.50
01027	Cadmium	PP	N	SW6010	11/7/2008	0.70	I	µg/L	0.50
01034	Chromium	PP	N	SW6010	11/7/2008	2.5	U	µg/L	2.5
01037	Cobalt	PP	N	SW6010	11/7/2008	6.0	I	µg/L	5.0
01042	Copper	PP	N	SW6010	11/7/2008	2.5	U	µg/L	2.5
01045	Iron	PP	N	SW6010	11/7/2008	40000		µg/L	20
01051	Lead	PP	N	SW6010	11/7/2008	5.0	U	µg/L	5.0
01067	Nickel	PP	N	SW6010	11/7/2008	2.5	U	µg/L	2.5
01147	Selenium	PP	N	SW6010	11/7/2008	7.5	U	µg/L	7.5
01077	Silver	PP	N	SW6010	11/7/2008	2.5	U	µg/L	2.5
00929	Sodium	PP	N	SW6010	11/7/2008	50000		µg/L	500
01087	Vanadium	PP	N	SW6010	11/7/2008	5.0	U	µg/L	5.0
01092	Zinc	PP	N	SW6010	11/7/2008	10	U	µg/L	10
01097	Antimony	PP	N	SW6020	11/7/2008	0.50	U	µg/L	0.50
01059	Thallium	PP	N	SW6020	11/7/2008	0.50	U	µg/L	0.50
71900	Mercury	PP	N	SW7470	11/11/2008	0.020	U	µg/L	0.020
	SemiVolatiles								
49146	1,2-Dibromo-3-chloropropane	PP	N	SW8011	11/11/2008	0.0048	U	µg/L	0.0048

Data Qualifier Code Key:
I Analyte detected below quantitation limits
U Not Detected Above the MDL
x Value exceeds Maximum Contaminant Level

Tomoka Farm Road LF
PARAMETER MONITORING REPORT
Ground Water (Rule 62-520.400,.420, .460)
Surface Water (Rule 62-302.500, .510, .503)
Leachate (Rule 62-701.510)
LAB Submission Number: F08110172
Sample Number: F08110172-008

Facility WACS:	27540	**Sample Date/Time:**	11/5/2008 12:38:00 PM
Well/Sampling Point WACS:	19807	**Report Period:**	July-Dec 2008
Well/Sampling Point Name:	B75	**Well Purged:**	YES
Classification of Groundwater:	G-II	**Well Type:**	DE
Ground Water Elevation: (NGV	23.1		

Storet Code	Parameter Monitored	Sampling Method	Filtered Y/N	Analysis Method	Analysis Date	Analysis Result	Q	Units	Detection Limits
77651	Ethylene Dibromide	PP	N	SW8011	11/11/2008	0.0060	U	µg/L	0.0060
	Volatiles								
81552	Acetone	PP	N	SW8260	11/19/2008	5.0	U	µg/L	5.0
34215	Acrylonitrile	PP	N	SW8260	11/19/2008	5.0	U	µg/L	5.0
34030	Benzene	PP	N	SW8260	11/19/2008	0.50	U	µg/L	0.50
73085	Bromochloromethane	PP	N	SW8260	11/19/2008	0.50	U	µg/L	0.50
32101	Bromodichloromethane	PP	N	SW8260	11/19/2008	0.30	U	µg/L	0.30
32104	Bromoform	PP	N	SW8260	11/19/2008	0.50	U	µg/L	0.50
34413	Bromomethane	PP	N	SW8260	11/19/2008	0.50	U	µg/L	0.50
81595	2-Butanone	PP	N	SW8260	11/19/2008	5.0	U	µg/L	5.0
77041	Carbon disulfide	PP	N	SW8260	11/19/2008	0.50	U	µg/L	0.50
32102	Carbon tetrachloride	PP	N	SW8260	11/19/2008	0.50	U	µg/L	0.50
34301	Chlorobenzene	PP	N	SW8260	11/19/2008	0.50	U	µg/L	0.50
34311	Chloroethane	PP	N	SW8260	11/19/2008	0.61	U	µg/L	0.61
32106	Chloroform	PP	N	SW8260	11/19/2008	0.50	U	µg/L	0.50
34418	Chloromethane	PP	N	SW8260	11/19/2008	0.50	U	µg/L	0.50
32105	Dibromochloromethane	PP	N	SW8260	11/19/2008	0.25	U	µg/L	0.25
77596	Dibromomethane	PP	N	SW8260	11/19/2008	0.50	U	µg/L	0.50
77268	trans-1,4-Dichloro-2-butene	PP	N	SW8260	11/19/2008	5.0	U	µg/L	5.0
34536	1,2-Dichlorobenzene	PP	N	SW8260	11/19/2008	0.51	U	µg/L	0.51
34571	1,4-Dichlorobenzene	PP	N	SW8260	11/19/2008	0.50	U	µg/L	0.50
34496	1,1-Dichloroethane	PP	N	SW8260	11/19/2008	0.50	U	µg/L	0.50
34531	1,2-Dichloroethane	PP	N	SW8260	11/19/2008	0.50	U	µg/L	0.50
34501	1,1-Dichloroethene	PP	N	SW8260	11/19/2008	0.50	U	µg/L	0.50
77093	cis-1,2-Dichloroethene	PP	N	SW8260	11/19/2008	0.50	U	µg/L	0.50
34546	trans-1,2-Dichloroethene	PP	N	SW8260	11/19/2008	0.52	U	µg/L	0.52
34541	1,2-Dichloropropane	PP	N	SW8260	11/19/2008	0.50	U	µg/L	0.50
34704	cis-1,3-Dichloropropene	PP	N	SW8260	11/19/2008	0.25	U	µg/L	0.25
34699	trans-1,3-Dichloropropene	PP	N	SW8260	11/19/2008	0.25	U	µg/L	0.25
34371	Ethylbenzene	PP	N	SW8260	11/19/2008	0.50	U	µg/L	0.50
77103	2-Hexanone	PP	N	SW8260	11/19/2008	5.0	U	µg/L	5.0
77424	Iodomethane	PP	N	SW8260	11/19/2008	0.50	U	µg/L	0.50

Data Qualifier Code Key:
I Analyte detected below quantitation limits
U Not Detected Above the MDL
x Value exceeds Maximum Contaminant Level

Tomoka Farm Road LF
PARAMETER MONITORING REPORT
Ground Water (Rule 62-520.400,.420, .460)
Surface Water (Rule 62-302.500, .510, .503)
Leachate (Rule 62-701.510)
LAB Submission Number: F08110172
Sample Number: F08110172-008

Facility WACS:	27540	**Sample Date/Time:**	11/5/2008 12:38:00 PM
Well/Sampling Point WACS:	19807	**Report Period:**	July-Dec 2008
Well/Sampling Point Name:	B75	**Well Purged:**	YES
Classification of Groundwater:	G-II	**Well Type:**	DE
Ground Water Elevation: (NGV	23.1		

Storet Code	Parameter Monitored	Sampling Method	Filtered Y/N	Analysis Method	Analysis Date	Analysis Result	Q	Units	Detection Limits
81596	4-Methyl-2-pentanone	PP	N	SW8260	11/19/2008	5.0	U	µg/L	5.0
34423	Methylene chloride	PP	N	SW8260	11/19/2008	2.5	U	µg/L	2.5
77128	Styrene	PP	N	SW8260	11/19/2008	0.50	U	µg/L	0.50
77562	1,1,1,2-Tetrachloroethane	PP	N	SW8260	11/19/2008	0.50	U	µg/L	0.50
34516	1,1,2,2-Tetrachloroethane	PP	N	SW8260	11/19/2008	0.17	U	µg/L	0.17
34475	Tetrachloroethene	PP	N	SW8260	11/19/2008	0.50	U	µg/L	0.50
34010	Toluene	PP	N	SW8260	11/19/2008	0.50	U	µg/L	0.50
34506	1,1,1-Trichloroethane	PP	N	SW8260	11/19/2008	0.50	U	µg/L	0.50
34511	1,1,2-Trichloroethane	PP	N	SW8260	11/19/2008	0.50	U	µg/L	0.50
39180	Trichloroethene	PP	N	SW8260	11/19/2008	0.50	U	µg/L	0.50
34488	Trichlorofluoromethane	PP	N	SW8260	11/19/2008	0.66	U	µg/L	0.66
77443	1,2,3-Trichloropropane	PP	N	SW8260	11/19/2008	0.30	U	µg/L	0.30
77057	Vinyl acetate	PP	N	SW8260	11/19/2008	1.0	U	µg/L	1.0
39175	Vinyl chloride	PP	N	SW8260	11/19/2008	0.53	U	µg/L	0.53
34020	Xylenes, Total	PP	N	SW8260	11/19/2008	1.0	U	µg/L	1.0
	WetChem								
00940	Chloride	PP	N	E300.0	11/6/2008	56		mg/L	0.11
00620	Nitrogen, Nitrate	PP	N	E300.0	11/6/2008	0.058	U	mg/L	0.058
00945	Sulfate	PP	N	E300.0	11/6/2008	68		mg/L	0.28
00610	Nitrogen, Ammonia (As N)	PP	N	E350.1	11/10/2008	1.5		mg/L	0.020
00515	Solids, Total Dissolved	PP	N	SM2540	11/11/2008	930	x	mg/L	5.0

Data Qualifier Code Key:
I Analyte detected below quantitation limits
U Not Detected Above the MDL
x Value exceeds Maximum Contaminant Level

Tomoka Farm Road LF
PARAMETER MONITORING REPORT
Ground Water (Rule 62-520.400,.420, .460)
Surface Water (Rule 62-302.500, .510, .503)
Leachate (Rule 62-701.510)
LAB Submission Number: F08110172
Sample Number: F08110172-009

Facility WACS:	27540	**Sample Date/Time:**	11/5/2008 1:16:00 PM
Well/Sampling Point WACS:	15819	**Report Period:**	July-Dec 2008
Well/Sampling Point Name:	B60	**Well Purged:**	YES
Classification of Groundwater:	G-II	**Well Type:**	CO
Ground Water Elevation: (NGV	24.13		

Storet Code	Parameter Monitored	Sampling Method	Filtered Y/N	Analysis Method	Analysis Date	Analysis Result	Q	Units	Detection Limits
	FIELD								
	Color	PP	N	FLD	11/5/2008	Yellow			
00094	Conductivity	PP	N	FLD	11/5/2008	505		umhos/c	
	Depth To Water	PP	N	FLD	11/5/2008	8.82			
00299	Dissolved Oxygen	PP	N	FLD	11/5/2008	0.12		mg/L	
00406	pH	PP	N	FLD	11/5/2008	5.84		S.U.	
	Reference Elevation	PP	N	FLD	11/5/2008	32.95			
	Sheen	PP	N	FLD	11/5/2008	None			
00010	Temperature	PP	N	FLD	11/5/2008	23.80		deg C	
82078	Turbidity	PP	N	FLD	11/5/2008	1.76		NTU	
	Metals								
01002	Arsenic	PP	N	SW6010	11/7/2008	5.0	U	µg/L	5.0
01007	Barium	PP	N	SW6010	11/7/2008	56		µg/L	5.0
01012	Beryllium	PP	N	SW6010	11/7/2008	0.50	U	µg/L	0.50
01027	Cadmium	PP	N	SW6010	11/7/2008	0.50	U	µg/L	0.50
01034	Chromium	PP	N	SW6010	11/7/2008	2.5	U	µg/L	2.5
01037	Cobalt	PP	N	SW6010	11/7/2008	5.0	U	µg/L	5.0
01042	Copper	PP	N	SW6010	11/7/2008	2.5	U	µg/L	2.5
01045	Iron	PP	N	SW6010	11/7/2008	5000		µg/L	20
01051	Lead	PP	N	SW6010	11/7/2008	5.0	U	µg/L	5.0
01067	Nickel	PP	N	SW6010	11/7/2008	2.5	U	µg/L	2.5
01147	Selenium	PP	N	SW6010	11/7/2008	7.5	U	µg/L	7.5
01077	Silver	PP	N	SW6010	11/7/2008	2.5	U	µg/L	2.5
00929	Sodium	PP	N	SW6010	11/7/2008	39000		µg/L	500
01087	Vanadium	PP	N	SW6010	11/7/2008	5.0	U	µg/L	5.0
01092	Zinc	PP	N	SW6010	11/7/2008	10	U	µg/L	10
01097	Antimony	PP	N	SW6020	11/7/2008	0.50	U	µg/L	0.50
01059	Thallium	PP	N	SW6020	11/7/2008	0.50	U	µg/L	0.50
71900	Mercury	PP	N	SW7470	11/11/2008	0.020	U	µg/L	0.020
	SemiVolatiles								
49146	1,2-Dibromo-3-chloropropane	PP	N	SW8011	11/11/2008	0.0048	U	µg/L	0.0048

Data Qualifier Code Key:
I Analyte detected below quantitation limits
U Not Detected Above the MDL
x Value exceeds Maximum Contaminant Level

Tomoka Farm Road LF
PARAMETER MONITORING REPORT
Ground Water (Rule 62-520.400,.420, .460)
Surface Water (Rule 62-302.500, .510, .503)
Leachate (Rule 62-701.510)
LAB Submission Number: F08110172
Sample Number: F08110172-009

Facility WACS:	27540	**Sample Date/Time:**	11/5/2008 1:16:00 PM
Well/Sampling Point WACS:	15819	**Report Period:**	July-Dec 2008
Well/Sampling Point Name:	B60	**Well Purged:**	YES
Classification of Groundwater:	G-II	**Well Type:**	CO
Ground Water Elevation: (NGV	24.13		

Storet Code	Parameter Monitored	Sampling Method	Filtered Y/N	Analysis Method	Analysis Date	Analysis Result	Q	Units	Detection Limits
77651	Ethylene Dibromide	PP	N	SW8011	11/11/2008	0.0061	U	µg/L	0.0061
	Volatiles								
81552	Acetone	PP	N	SW8260	11/19/2008	5.0	U	µg/L	5.0
34215	Acrylonitrile	PP	N	SW8260	11/19/2008	5.0	U	µg/L	5.0
34030	Benzene	PP	N	SW8260	11/19/2008	0.50	U	µg/L	0.50
73085	Bromochloromethane	PP	N	SW8260	11/19/2008	0.50	U	µg/L	0.50
32101	Bromodichloromethane	PP	N	SW8260	11/19/2008	0.30	U	µg/L	0.30
32104	Bromoform	PP	N	SW8260	11/19/2008	0.50	U	µg/L	0.50
34413	Bromomethane	PP	N	SW8260	11/19/2008	0.50	U	µg/L	0.50
81595	2-Butanone	PP	N	SW8260	11/19/2008	5.0	U	µg/L	5.0
77041	Carbon disulfide	PP	N	SW8260	11/19/2008	0.50	U	µg/L	0.50
32102	Carbon tetrachloride	PP	N	SW8260	11/19/2008	0.50	U	µg/L	0.50
34301	Chlorobenzene	PP	N	SW8260	11/19/2008	0.50	U	µg/L	0.50
34311	Chloroethane	PP	N	SW8260	11/19/2008	0.61	U	µg/L	0.61
32106	Chloroform	PP	N	SW8260	11/19/2008	0.50	U	µg/L	0.50
34418	Chloromethane	PP	N	SW8260	11/19/2008	0.50	U	µg/L	0.50
32105	Dibromochloromethane	PP	N	SW8260	11/19/2008	0.25	U	µg/L	0.25
77596	Dibromomethane	PP	N	SW8260	11/19/2008	0.50	U	µg/L	0.50
77268	trans-1,4-Dichloro-2-butene	PP	N	SW8260	11/19/2008	5.0	U	µg/L	5.0
34536	1,2-Dichlorobenzene	PP	N	SW8260	11/19/2008	0.51	U	µg/L	0.51
34571	1,4-Dichlorobenzene	PP	N	SW8260	11/19/2008	0.50	U	µg/L	0.50
34496	1,1-Dichloroethane	PP	N	SW8260	11/19/2008	0.50	U	µg/L	0.50
34531	1,2-Dichloroethane	PP	N	SW8260	11/19/2008	0.50	U	µg/L	0.50
34501	1,1-Dichloroethene	PP	N	SW8260	11/19/2008	0.50	U	µg/L	0.50
77093	cis-1,2-Dichloroethene	PP	N	SW8260	11/19/2008	0.50	U	µg/L	0.50
34546	trans-1,2-Dichloroethene	PP	N	SW8260	11/19/2008	0.52	U	µg/L	0.52
34541	1,2-Dichloropropane	PP	N	SW8260	11/19/2008	0.50	U	µg/L	0.50
34704	cis-1,3-Dichloropropene	PP	N	SW8260	11/19/2008	0.25	U	µg/L	0.25
34699	trans-1,3-Dichloropropene	PP	N	SW8260	11/19/2008	0.25	U	µg/L	0.25
34371	Ethylbenzene	PP	N	SW8260	11/19/2008	0.50	U	µg/L	0.50
77103	2-Hexanone	PP	N	SW8260	11/19/2008	5.0	U	µg/L	5.0
77424	Iodomethane	PP	N	SW8260	11/19/2008	0.50	U	µg/L	0.50

Data Qualifier Code Key:
I Analyte detected below quantitation limits
U Not Detected Above the MDL
x Value exceeds Maximum Contaminant Level

Tomoka Farm Road LF
PARAMETER MONITORING REPORT
Ground Water (Rule 62-520.400,.420, .460)
Surface Water (Rule 62-302.500, .510, .503)
Leachate (Rule 62-701.510)
LAB Submission Number: F08110172
Sample Number: F08110172-009

Facility WACS:	27540	**Sample Date/Time:**	11/5/2008 1:16:00 PM
Well/Sampling Point WACS:	15819	**Report Period:**	July-Dec 2008
Well/Sampling Point Name:	B60	**Well Purged:**	YES
Classification of Groundwater:	G-II	**Well Type:**	CO
Ground Water Elevation: (NGV	24.13		

Storet Code	Parameter Monitored	Sampling Method	Filtered Y/N	Analysis Method	Analysis Date	Analysis Result	Q	Units	Detection Limits
81596	4-Methyl-2-pentanone	PP	N	SW8260	11/19/2008	5.0	U	µg/L	5.0
34423	Methylene chloride	PP	N	SW8260	11/19/2008	2.5	U	µg/L	2.5
77128	Styrene	PP	N	SW8260	11/19/2008	0.50	U	µg/L	0.50
77562	1,1,1,2-Tetrachloroethane	PP	N	SW8260	11/19/2008	0.50	U	µg/L	0.50
34516	1,1,2,2-Tetrachloroethane	PP	N	SW8260	11/19/2008	0.17	U	µg/L	0.17
34475	Tetrachloroethene	PP	N	SW8260	11/19/2008	0.50	U	µg/L	0.50
34010	Toluene	PP	N	SW8260	11/19/2008	0.50	U	µg/L	0.50
34506	1,1,1-Trichloroethane	PP	N	SW8260	11/19/2008	0.50	U	µg/L	0.50
34511	1,1,2-Trichloroethane	PP	N	SW8260	11/19/2008	0.50	U	µg/L	0.50
39180	Trichloroethene	PP	N	SW8260	11/19/2008	0.50	U	µg/L	0.50
34488	Trichlorofluoromethane	PP	N	SW8260	11/19/2008	0.66	U	µg/L	0.66
77443	1,2,3-Trichloropropane	PP	N	SW8260	11/19/2008	0.30	U	µg/L	0.30
77057	Vinyl acetate	PP	N	SW8260	11/19/2008	1.0	U	µg/L	1.0
39175	Vinyl chloride	PP	N	SW8260	11/19/2008	0.53	U	µg/L	0.53
34020	Xylenes, Total	PP	N	SW8260	11/19/2008	1.0	U	µg/L	1.0
	WetChem								
00940	Chloride	PP	N	E300.0	11/6/2008	55		mg/L	0.021
00620	Nitrogen, Nitrate	PP	N	E300.0	11/6/2008	0.012	U	mg/L	0.012
00945	Sulfate	PP	N	E300.0	11/6/2008	20		mg/L	0.055
00610	Nitrogen, Ammonia (As N)	PP	N	E350.1	11/10/2008	0.11		mg/L	0.020
00515	Solids, Total Dissolved	PP	N	SM2540	11/11/2008	330		mg/L	5.0

Data Qualifier Code Key:
I Analyte detected below quantitation limits
U Not Detected Above the MDL
x Value exceeds Maximum Contaminant Level

Tomoka Farm Road LF
PARAMETER MONITORING REPORT
Ground Water (Rule 62-520.400,.420, .460)
Surface Water (Rule 62-302.500, .510, .503)
Leachate (Rule 62-701.510)
LAB Submission Number: F08110172
Sample Number: F08110172-010

Facility WACS:	27540	**Sample Date/Time:**	11/5/2008 1:53:00 PM
Well/Sampling Point WACS:	15817	**Report Period:**	July-Dec 2008
Well/Sampling Point Name:	B59-1R	**Well Purged:**	YES
Classification of Groundwater:	G-II	**Well Type:**	CO
Ground Water Elevation: (NGV	24.04		

Storet Code	Parameter Monitored	Sampling Method	Filtered Y/N	Analysis Method	Analysis Date	Analysis Result	Q	Units	Detection Limits
	FIELD								
	Color	PP	N	FLD	11/5/2008	Yellow			
00094	Conductivity	PP	N	FLD	11/5/2008	707		umhos/c	
	Depth To Water	PP	N	FLD	11/5/2008	8.40			
00299	Dissolved Oxygen	PP	N	FLD	11/5/2008	0.29		mg/L	
00406	pH	PP	N	FLD	11/5/2008	6.16		S.U.	
	Reference Elevation	PP	N	FLD	11/5/2008	32.44			
	Sheen	PP	N	FLD	11/5/2008	None			
00010	Temperature	PP	N	FLD	11/5/2008	23.71		deg C	
82078	Turbidity	PP	N	FLD	11/5/2008	1.39		NTU	
	Metals								
01002	Arsenic	PP	N	SW6010	11/7/2008	5.0	U	µg/L	5.0
01007	Barium	PP	N	SW6010	11/7/2008	62		µg/L	5.0
01012	Beryllium	PP	N	SW6010	11/7/2008	0.50	U	µg/L	0.50
01027	Cadmium	PP	N	SW6010	11/7/2008	0.50	U	µg/L	0.50
01034	Chromium	PP	N	SW6010	11/7/2008	2.5	U	µg/L	2.5
01037	Cobalt	PP	N	SW6010	11/7/2008	5.0	U	µg/L	5.0
01042	Copper	PP	N	SW6010	11/7/2008	2.5	U	µg/L	2.5
01045	Iron	PP	N	SW6010	11/7/2008	6200		µg/L	20
01051	Lead	PP	N	SW6010	11/7/2008	5.0	U	µg/L	5.0
01067	Nickel	PP	N	SW6010	11/7/2008	2.5	U	µg/L	2.5
01147	Selenium	PP	N	SW6010	11/7/2008	7.5	U	µg/L	7.5
01077	Silver	PP	N	SW6010	11/7/2008	2.5	U	µg/L	2.5
00929	Sodium	PP	N	SW6010	11/7/2008	60000		µg/L	500
01087	Vanadium	PP	N	SW6010	11/7/2008	5.0	U	µg/L	5.0
01092	Zinc	PP	N	SW6010	11/7/2008	10	U	µg/L	10
01097	Antimony	PP	N	SW6020	11/7/2008	0.50	U	µg/L	0.50
01059	Thallium	PP	N	SW6020	11/7/2008	0.50	U	µg/L	0.50
71900	Mercury	PP	N	SW7470	11/11/2008	0.020	U	µg/L	0.020
	SemiVolatiles								
49146	1,2-Dibromo-3-chloropropane	PP	N	SW8011	11/11/2008	0.0049	U	µg/L	0.0049

Data Qualifier Code Key:
I Analyte detected below quantitation limits
U Not Detected Above the MDL
x Value exceeds Maximum Contaminant Level

Tomoka Farm Road LF
PARAMETER MONITORING REPORT
Ground Water (Rule 62-520.400,.420, .460)
Surface Water (Rule 62-302.500, .510, .503)
Leachate (Rule 62-701.510)
LAB Submission Number: F08110172
Sample Number: F08110172-010

Facility WACS:	27540	**Sample Date/Time:**	11/5/2008 1:53:00 PM
Well/Sampling Point WACS:	15817	**Report Period:**	July-Dec 2008
Well/Sampling Point Name:	B59-1R	**Well Purged:**	YES
Classification of Groundwater:	G-II	**Well Type:**	CO
Ground Water Elevation: (NGV	24.04		

Storet Code	Parameter Monitored	Sampling Method	Filtered Y/N	Analysis Method	Analysis Date	Analysis Result	Q	Units	Detection Limits
77651	Ethylene Dibromide	PP	N	SW8011	11/11/2008	0.0062	U	µg/L	0.0062
	Volatiles								
81552	Acetone	PP	N	SW8260	11/19/2008	5.0	U	µg/L	5.0
34215	Acrylonitrile	PP	N	SW8260	11/19/2008	5.0	U	µg/L	5.0
34030	Benzene	PP	N	SW8260	11/19/2008	0.50	U	µg/L	0.50
73085	Bromochloromethane	PP	N	SW8260	11/19/2008	0.50	U	µg/L	0.50
32101	Bromodichloromethane	PP	N	SW8260	11/19/2008	0.30	U	µg/L	0.30
32104	Bromoform	PP	N	SW8260	11/19/2008	0.50	U	µg/L	0.50
34413	Bromomethane	PP	N	SW8260	11/19/2008	0.50	U	µg/L	0.50
81595	2-Butanone	PP	N	SW8260	11/19/2008	5.0	U	µg/L	5.0
77041	Carbon disulfide	PP	N	SW8260	11/19/2008	0.50	U	µg/L	0.50
32102	Carbon tetrachloride	PP	N	SW8260	11/19/2008	0.50	U	µg/L	0.50
34301	Chlorobenzene	PP	N	SW8260	11/19/2008	0.50	U	µg/L	0.50
34311	Chloroethane	PP	N	SW8260	11/19/2008	0.61	U	µg/L	0.61
32106	Chloroform	PP	N	SW8260	11/19/2008	0.50	U	µg/L	0.50
34418	Chloromethane	PP	N	SW8260	11/19/2008	0.50	U	µg/L	0.50
32105	Dibromochloromethane	PP	N	SW8260	11/19/2008	0.25	U	µg/L	0.25
77596	Dibromomethane	PP	N	SW8260	11/19/2008	0.50	U	µg/L	0.50
77268	trans-1,4-Dichloro-2-butene	PP	N	SW8260	11/19/2008	5.0	U	µg/L	5.0
34536	1,2-Dichlorobenzene	PP	N	SW8260	11/19/2008	0.51	U	µg/L	0.51
34571	1,4-Dichlorobenzene	PP	N	SW8260	11/19/2008	0.50	U	µg/L	0.50
34496	1,1-Dichloroethane	PP	N	SW8260	11/19/2008	0.50	U	µg/L	0.50
34531	1,2-Dichloroethane	PP	N	SW8260	11/19/2008	0.50	U	µg/L	0.50
34501	1,1-Dichloroethene	PP	N	SW8260	11/19/2008	0.50	U	µg/L	0.50
77093	cis-1,2-Dichloroethene	PP	N	SW8260	11/19/2008	0.50	U	µg/L	0.50
34546	trans-1,2-Dichloroethene	PP	N	SW8260	11/19/2008	0.52	U	µg/L	0.52
34541	1,2-Dichloropropane	PP	N	SW8260	11/19/2008	0.50	U	µg/L	0.50
34704	cis-1,3-Dichloropropene	PP	N	SW8260	11/19/2008	0.25	U	µg/L	0.25
34699	trans-1,3-Dichloropropene	PP	N	SW8260	11/19/2008	0.25	U	µg/L	0.25
34371	Ethylbenzene	PP	N	SW8260	11/19/2008	0.50	U	µg/L	0.50
77103	2-Hexanone	PP	N	SW8260	11/19/2008	5.0	U	µg/L	5.0
77424	Iodomethane	PP	N	SW8260	11/19/2008	0.50	U	µg/L	0.50

Data Qualifier Code Key:
I Analyte detected below quantitation limits
U Not Detected Above the MDL
x Value exceeds Maximum Contaminant Level

Tomoka Farm Road LF
PARAMETER MONITORING REPORT
Ground Water (Rule 62-520.400,.420, .460)
Surface Water (Rule 62-302.500, .510, .503)
Leachate (Rule 62-701.510)
LAB Submission Number: F08110172
Sample Number: F08110172-010

Facility WACS:	27540	**Sample Date/Time:**	11/5/2008 1:53:00 PM
Well/Sampling Point WACS:	15817	**Report Period:**	July-Dec 2008
Well/Sampling Point Name:	B59-1R	**Well Purged:**	YES
Classification of Groundwater:	G-II	**Well Type:**	CO
Ground Water Elevation: (NGV	24.04		

Storet Code	Parameter Monitored	Sampling Method	Filtered Y/N	Analysis Method	Analysis Date	Analysis Result	Q	Units	Detection Limits
81596	4-Methyl-2-pentanone	PP	N	SW8260	11/19/2008	5.0	U	µg/L	5.0
34423	Methylene chloride	PP	N	SW8260	11/19/2008	2.5	U	µg/L	2.5
77128	Styrene	PP	N	SW8260	11/19/2008	0.50	U	µg/L	0.50
77562	1,1,1,2-Tetrachloroethane	PP	N	SW8260	11/19/2008	0.50	U	µg/L	0.50
34516	1,1,2,2-Tetrachloroethane	PP	N	SW8260	11/19/2008	0.17	U	µg/L	0.17
34475	Tetrachloroethene	PP	N	SW8260	11/19/2008	0.50	U	µg/L	0.50
34010	Toluene	PP	N	SW8260	11/19/2008	0.50	U	µg/L	0.50
34506	1,1,1-Trichloroethane	PP	N	SW8260	11/19/2008	0.50	U	µg/L	0.50
34511	1,1,2-Trichloroethane	PP	N	SW8260	11/19/2008	0.50	U	µg/L	0.50
39180	Trichloroethene	PP	N	SW8260	11/19/2008	0.50	U	µg/L	0.50
34488	Trichlorofluoromethane	PP	N	SW8260	11/19/2008	0.66	U	µg/L	0.66
77443	1,2,3-Trichloropropane	PP	N	SW8260	11/19/2008	0.30	U	µg/L	0.30
77057	Vinyl acetate	PP	N	SW8260	11/19/2008	1.0	U	µg/L	1.0
39175	Vinyl chloride	PP	N	SW8260	11/19/2008	0.53	U	µg/L	0.53
34020	Xylenes, Total	PP	N	SW8260	11/19/2008	1.0	U	µg/L	1.0
	WetChem								
00940	Chloride	PP	N	E300.0	11/6/2008	67		mg/L	0.021
00620	Nitrogen, Nitrate	PP	N	E300.0	11/6/2008	0.012	U	mg/L	0.012
00945	Sulfate	PP	N	E300.0	11/6/2008	19		mg/L	0.055
00610	Nitrogen, Ammonia (As N)	PP	N	E350.1	11/17/2008	0.15		mg/L	0.020
00515	Solids, Total Dissolved	PP	N	SM2540	11/11/2008	450		mg/L	5.0

Data Qualifier Code Key:
I Analyte detected below quantitation limits
U Not Detected Above the MDL
x Value exceeds Maximum Contaminant Level

Tomoka Farm Road LF
PARAMETER MONITORING REPORT
Ground Water (Rule 62-520.400,.420, .460)
Surface Water (Rule 62-302.500, .510, .503)
Leachate (Rule 62-701.510)
LAB Submission Number: F08110172
Sample Number: F08110172-011

Facility WACS:	27540	**Sample Date/Time:**	11/5/2008 2:27:00 PM
Well/Sampling Point WACS:	15818	**Report Period:**	July-Dec 2008
Well/Sampling Point Name:	B59-2R	**Well Purged:**	YES
Classification of Groundwater:	G-II	**Well Type:**	CO
Ground Water Elevation: (NGV	24.8		

Storet Code	Parameter Monitored	Sampling Method	Filtered Y/N	Analysis Method	Analysis Date	Analysis Result	Q	Units	Detection Limits
	FIELD								
	Color	PP	N	FLD	11/5/2008	Yellow			
00094	Conductivity	PP	N	FLD	11/5/2008	1155		umhos/c	
	Depth To Water	PP	N	FLD	11/5/2008	8.32			
00299	Dissolved Oxygen	PP	N	FLD	11/5/2008	0.14		mg/L	
00406	pH	PP	N	FLD	11/5/2008	5.98		S.U.	
	Reference Elevation	PP	N	FLD	11/5/2008	33.12			
	Sheen	PP	N	FLD	11/5/2008	None			
00010	Temperature	PP	N	FLD	11/5/2008	24.21		deg C	
82078	Turbidity	PP	N	FLD	11/5/2008	14.3		NTU	
	Metals								
01002	Arsenic	PP	N	SW6010	11/7/2008	5.0	U	µg/L	5.0
01007	Barium	PP	N	SW6010	11/7/2008	150		µg/L	5.0
01012	Beryllium	PP	N	SW6010	11/7/2008	0.50	U	µg/L	0.50
01027	Cadmium	PP	N	SW6010	11/7/2008	0.50	U	µg/L	0.50
01034	Chromium	PP	N	SW6010	11/7/2008	2.5	U	µg/L	2.5
01037	Cobalt	PP	N	SW6010	11/7/2008	5.0	U	µg/L	5.0
01042	Copper	PP	N	SW6010	11/7/2008	2.5	U	µg/L	2.5
01045	Iron	PP	N	SW6010	11/7/2008	8500		µg/L	20
01051	Lead	PP	N	SW6010	11/7/2008	5.0	U	µg/L	5.0
01067	Nickel	PP	N	SW6010	11/7/2008	2.5	U	µg/L	2.5
01147	Selenium	PP	N	SW6010	11/7/2008	7.5	U	µg/L	7.5
01077	Silver	PP	N	SW6010	11/7/2008	2.5	U	µg/L	2.5
00929	Sodium	PP	N	SW6010	11/7/2008	65000		µg/L	500
01087	Vanadium	PP	N	SW6010	11/7/2008	5.0	U	µg/L	5.0
01092	Zinc	PP	N	SW6010	11/7/2008	10	U	µg/L	10
01097	Antimony	PP	N	SW6020	11/7/2008	0.50	U	µg/L	0.50
01059	Thallium	PP	N	SW6020	11/7/2008	0.50	U	µg/L	0.50
71900	Mercury	PP	N	SW7470	11/11/2008	0.020	U	µg/L	0.020
	SemiVolatiles								
49146	1,2-Dibromo-3-chloropropane	PP	N	SW8011	11/11/2008	0.0051	U	µg/L	0.0051

Data Qualifier Code Key:
I Analyte detected below quantitation limits
U Not Detected Above the MDL
x Value exceeds Maximum Contaminant Level

Tomoka Farm Road LF
PARAMETER MONITORING REPORT
Ground Water (Rule 62-520.400,.420, .460)
Surface Water (Rule 62-302.500, .510, .503)
Leachate (Rule 62-701.510)
LAB Submission Number: F08110172
Sample Number: F08110172-011

Facility WACS:	27540	**Sample Date/Time:**	11/5/2008 2:27:00 PM
Well/Sampling Point WACS:	15818	**Report Period:**	July-Dec 2008
Well/Sampling Point Name:	B59-2R	**Well Purged:**	YES
Classification of Groundwater:	G-II	**Well Type:**	CO
Ground Water Elevation: (NGV	24.8		

Storet Code	Parameter Monitored	Sampling Method	Filtered Y/N	Analysis Method	Analysis Date	Analysis Result	Q	Units	Detection Limits
77651	Ethylene Dibromide	PP	N	SW8011	11/11/2008	0.0064	U	µg/L	0.0064
	WetChem								
00940	Chloride	PP	N	E300.0	11/6/2008	34		mg/L	0.043
00620	Nitrogen, Nitrate	PP	N	E300.0	11/6/2008	0.023	U	mg/L	0.023
00945	Sulfate	PP	N	E300.0	11/6/2008	120		mg/L	0.11
00610	Nitrogen, Ammonia (As N)	PP	N	E350.1	11/10/2008	0.50		mg/L	0.020
00515	Solids, Total Dissolved	PP	N	SM2540	11/11/2008	790	x	mg/L	5.0

Data Qualifier Code Key:
I Analyte detected below quantitation limits
U Not Detected Above the MDL
x Value exceeds Maximum Contaminant Level

Tomoka Farm Road LF
PARAMETER MONITORING REPORT
Ground Water (Rule 62-520.400,.420, .460)
Surface Water (Rule 62-302.500, .510, .503)
Leachate (Rule 62-701.510)
LAB Submission Number: F08110172
Sample Number: F08110172-012

Facility WACS:	27540	**Sample Date/Time:**	11/5/2008 3:11:00 PM
Well/Sampling Point WACS:	15829	**Report Period:**	July-Dec 2008
Well/Sampling Point Name:	B68	**Well Purged:**	YES
Classification of Groundwater:	G-II	**Well Type:**	CO
Ground Water Elevation: (NGV	26.28		

Storet Code	Parameter Monitored	Sampling Method	Filtered Y/N	Analysis Method	Analysis Date	Analysis Result	Q	Units	Detection Limits
	FIELD								
	Color	PP	N	FLD	11/5/2008	Yellow			
00094	Conductivity	PP	N	FLD	11/5/2008	580		umhos/c	
	Depth To Water	PP	N	FLD	11/5/2008	6.70			
00299	Dissolved Oxygen	PP	N	FLD	11/5/2008	0.20		mg/L	
00406	pH	PP	N	FLD	11/5/2008	5.50		S.U.	
	Reference Elevation	PP	N	FLD	11/5/2008	32.98			
	Sheen	PP	N	FLD	11/5/2008	None			
00010	Temperature	PP	N	FLD	11/5/2008	24.04		deg C	
82078	Turbidity	PP	N	FLD	11/5/2008	0.96		NTU	
	Metals								
01002	Arsenic	PP	N	SW6010	11/7/2008	5.0	U	µg/L	5.0
01007	Barium	PP	N	SW6010	11/7/2008	79		µg/L	5.0
01012	Beryllium	PP	N	SW6010	11/7/2008	0.50	U	µg/L	0.50
01027	Cadmium	PP	N	SW6010	11/7/2008	0.50	U	µg/L	0.50
01034	Chromium	PP	N	SW6010	11/7/2008	2.5	U	µg/L	2.5
01037	Cobalt	PP	N	SW6010	11/7/2008	5.0	U	µg/L	5.0
01042	Copper	PP	N	SW6010	11/7/2008	2.5	U	µg/L	2.5
01045	Iron	PP	N	SW6010	11/7/2008	18000		µg/L	20
01051	Lead	PP	N	SW6010	11/7/2008	5.0	U	µg/L	5.0
01067	Nickel	PP	N	SW6010	11/7/2008	2.5	U	µg/L	2.5
01147	Selenium	PP	N	SW6010	11/7/2008	7.5	U	µg/L	7.5
01077	Silver	PP	N	SW6010	11/7/2008	2.5	U	µg/L	2.5
00929	Sodium	PP	N	SW6010	11/7/2008	21000		µg/L	500
01087	Vanadium	PP	N	SW6010	11/7/2008	5.0	U	µg/L	5.0
01092	Zinc	PP	N	SW6010	11/7/2008	10	U	µg/L	10
01097	Antimony	PP	N	SW6020	11/7/2008	0.50	U	µg/L	0.50
01059	Thallium	PP	N	SW6020	11/7/2008	0.50	U	µg/L	0.50
71900	Mercury	PP	N	SW7470	11/11/2008	0.020	U	µg/L	0.020
	SemiVolatiles								
49146	1,2-Dibromo-3-chloropropane	PP	N	SW8011	11/11/2008	0.0048	U	µg/L	0.0048

Data Qualifier Code Key:
I Analyte detected below quantitation limits
U Not Detected Above the MDL
x Value exceeds Maximum Contaminant Level

Tomoka Farm Road LF
PARAMETER MONITORING REPORT
Ground Water (Rule 62-520.400,.420, .460)
Surface Water (Rule 62-302.500, .510, .503)
Leachate (Rule 62-701.510)
LAB Submission Number: F08110172
Sample Number: F08110172-012

Facility WACS:	27540	**Sample Date/Time:**	11/5/2008 3:11:00 PM
Well/Sampling Point WACS:	15829	**Report Period:**	July-Dec 2008
Well/Sampling Point Name:	B68	**Well Purged:**	YES
Classification of Groundwater:	G-II	**Well Type:**	CO
Ground Water Elevation: (NGV	26.28		

Storet Code	Parameter Monitored	Sampling Method	Filtered Y/N	Analysis Method	Analysis Date	Analysis Result	Q	Units	Detection Limits
77651	Ethylene Dibromide	PP	N	SW8011	11/11/2008	0.0061	U	µg/L	0.0061
	WetChem								
00940	Chloride	PP	N	E300.0	11/6/2008	28		mg/L	0.021
00620	Nitrogen, Nitrate	PP	N	E300.0	11/6/2008	0.012	U	mg/L	0.012
00945	Sulfate	PP	N	E300.0	11/6/2008	0.45	I	mg/L	0.055
00610	Nitrogen, Ammonia (As N)	PP	N	E350.1	11/10/2008	1.1		mg/L	0.020
00515	Solids, Total Dissolved	PP	N	SM2540	11/11/2008	400		mg/L	5.0

Data Qualifier Code Key:
I Analyte detected below quantitation limits
U Not Detected Above the MDL
x Value exceeds Maximum Contaminant Level

Tomoka Farm Road LF
PARAMETER MONITORING REPORT
Ground Water (Rule 62-520.400,.420, .460)
Surface Water (Rule 62-302.500, .510, .503)
Leachate (Rule 62-701.510)
LAB Submission Number: F08110172
Sample Number: F08110172-013

Facility WACS:	27540	**Sample Date/Time:**	11/5/2008 3:53:00 PM
Well/Sampling Point WACS:	15679	**Report Period:**	July-Dec 2008
Well/Sampling Point Name:	B11	**Well Purged:**	YES
Classification of Groundwater:	G-II	**Well Type:**	BG
Ground Water Elevation: (NGV	28.5		

Storet Code	Parameter Monitored	Sampling Method	Filtered Y/N	Analysis Method	Analysis Date	Analysis Result	Q	Units	Detection Limits
	FIELD								
	Color	PP	N	FLD	11/5/2008	Yellow			
00094	Conductivity	PP	N	FLD	11/5/2008	253		umhos/c	
	Depth To Water	PP	N	FLD	11/5/2008	4.45			
00299	Dissolved Oxygen	PP	N	FLD	11/5/2008	0.22		mg/L	
00406	pH	PP	N	FLD	11/5/2008	4.80		S.U.	
	Reference Elevation	PP	N	FLD	11/5/2008	32.95			
	Sheen	PP	N	FLD	11/5/2008	None			
00010	Temperature	PP	N	FLD	11/5/2008	23.71		deg C	
82078	Turbidity	PP	N	FLD	11/5/2008	1.05		NTU	
	Metals								
01002	Arsenic	PP	N	SW6010	11/7/2008	5.0	U	µg/L	5.0
01007	Barium	PP	N	SW6010	11/7/2008	97		µg/L	5.0
01012	Beryllium	PP	N	SW6010	11/7/2008	0.63	I	µg/L	0.50
01027	Cadmium	PP	N	SW6010	11/7/2008	0.50	U	µg/L	0.50
01034	Chromium	PP	N	SW6010	11/7/2008	2.5	U	µg/L	2.5
01037	Cobalt	PP	N	SW6010	11/7/2008	5.0	U	µg/L	5.0
01042	Copper	PP	N	SW6010	11/7/2008	2.5	U	µg/L	2.5
01045	Iron	PP	N	SW6010	11/7/2008	7200		µg/L	20
01051	Lead	PP	N	SW6010	11/7/2008	5.0	U	µg/L	5.0
01067	Nickel	PP	N	SW6010	11/7/2008	2.5	U	µg/L	2.5
01147	Selenium	PP	N	SW6010	11/7/2008	7.5	U	µg/L	7.5
01077	Silver	PP	N	SW6010	11/7/2008	2.5	U	µg/L	2.5
00929	Sodium	PP	N	SW6010	11/7/2008	8300		µg/L	500
01087	Vanadium	PP	N	SW6010	11/7/2008	14		µg/L	5.0
01092	Zinc	PP	N	SW6010	11/7/2008	10	U	µg/L	10
01097	Antimony	PP	N	SW6020	11/7/2008	0.50	U	µg/L	0.50
01059	Thallium	PP	N	SW6020	11/7/2008	0.50	U	µg/L	0.50
71900	Mercury	PP	N	SW7470	11/11/2008	0.020	U	µg/L	0.020
	SemiVolatiles								
49146	1,2-Dibromo-3-chloropropane	PP	N	SW8011	11/11/2008	0.0049	U	µg/L	0.0049

Data Qualifier Code Key:
I Analyte detected below quantitation limits
U Not Detected Above the MDL
x Value exceeds Maximum Contaminant Level

Tomoka Farm Road LF
PARAMETER MONITORING REPORT
Ground Water (Rule 62-520.400,.420, .460)
Surface Water (Rule 62-302.500, .510, .503)
Leachate (Rule 62-701.510)
LAB Submission Number: F08110172
Sample Number: F08110172-013

Facility WACS:	27540	**Sample Date/Time:**	11/5/2008 3:53:00 PM
Well/Sampling Point WACS:	15679	**Report Period:**	July-Dec 2008
Well/Sampling Point Name:	B11	**Well Purged:**	YES
Classification of Groundwater:	G-II	**Well Type:**	BG
Ground Water Elevation: (NGV	28.5		

Storet Code	Parameter Monitored	Sampling Method	Filtered Y/N	Analysis Method	Analysis Date	Analysis Result	Q	Units	Detection Limits
77651	Ethylene Dibromide	PP	N	SW8011	11/11/2008	0.0062	U	µg/L	0.0062
	WetChem								
00940	Chloride	PP	N	E300.0	11/6/2008	9.0		mg/L	0.021
00620	Nitrogen, Nitrate	PP	N	E300.0	11/6/2008	0.028	I	mg/L	0.012
00945	Sulfate	PP	N	E300.0	11/6/2008	62		mg/L	0.055
00610	Nitrogen, Ammonia (As N)	PP	N	E350.1	11/10/2008	0.47		mg/L	0.020
00515	Solids, Total Dissolved	PP	N	SM2540	11/11/2008	200		mg/L	5.0

Data Qualifier Code Key:
I Analyte detected below quantitation limits
U Not Detected Above the MDL
x Value exceeds Maximum Contaminant Level

Tomoka Farm Road LF
PARAMETER MONITORING REPORT
Ground Water (Rule 62-520.400,.420, .460)
Surface Water (Rule 62-302.500, .510, .503)
Leachate (Rule 62-701.510)
LAB Submission Number: F08110172
Sample Number: F08110172-014

Facility WACS:	27540	**Sample Date/Time:**	11/5/2008
Well/Sampling Point WACS:		**Report Period:**	July-Dec 2008
Well/Sampling Point Name:	Trip Blank	**Well Purged:**	YES
Classification of Groundwater:	G-II	**Well Type:**	
Ground Water Elevation: (NGV D)			

Storet Code	Parameter Monitored	Sampling Method	Filtered Y/N	Analysis Method	Analysis Date	Analysis Result	Q	Units	Detection Limits
	Volatiles								
81552	Acetone	PP	N	SW8260	11/18/2008	5.0	U	µg/L	5.0
34215	Acrylonitrile	PP	N	SW8260	11/18/2008	5.0	U	µg/L	5.0
34030	Benzene	PP	N	SW8260	11/18/2008	0.50	U	µg/L	0.50
73085	Bromochloromethane	PP	N	SW8260	11/18/2008	0.50	U	µg/L	0.50
32101	Bromodichloromethane	PP	N	SW8260	11/18/2008	0.30	U	µg/L	0.30
32104	Bromoform	PP	N	SW8260	11/18/2008	0.50	U	µg/L	0.50
34413	Bromomethane	PP	N	SW8260	11/18/2008	0.50	U	µg/L	0.50
81595	2-Butanone	PP	N	SW8260	11/18/2008	5.0	U	µg/L	5.0
77041	Carbon disulfide	PP	N	SW8260	11/18/2008	0.50	U	µg/L	0.50
32102	Carbon tetrachloride	PP	N	SW8260	11/18/2008	0.50	U	µg/L	0.50
34301	Chlorobenzene	PP	N	SW8260	11/18/2008	0.50	U	µg/L	0.50
34311	Chloroethane	PP	N	SW8260	11/18/2008	0.61	U	µg/L	0.61
32106	Chloroform	PP	N	SW8260	11/18/2008	0.50	U	µg/L	0.50
34418	Chloromethane	PP	N	SW8260	11/18/2008	0.50	U	µg/L	0.50
32105	Dibromochloromethane	PP	N	SW8260	11/18/2008	0.25	U	µg/L	0.25
77596	Dibromomethane	PP	N	SW8260	11/18/2008	0.50	U	µg/L	0.50
77268	trans-1,4-Dichloro-2-butene	PP	N	SW8260	11/18/2008	5.0	U	µg/L	5.0
34536	1,2-Dichlorobenzene	PP	N	SW8260	11/18/2008	0.51	U	µg/L	0.51
34571	1,4-Dichlorobenzene	PP	N	SW8260	11/18/2008	0.50	U	µg/L	0.50
34496	1,1-Dichloroethane	PP	N	SW8260	11/18/2008	0.50	U	µg/L	0.50
34531	1,2-Dichloroethane	PP	N	SW8260	11/18/2008	0.50	U	µg/L	0.50
34501	1,1-Dichloroethene	PP	N	SW8260	11/18/2008	0.50	U	µg/L	0.50
77093	cis-1,2-Dichloroethene	PP	N	SW8260	11/18/2008	0.50	U	µg/L	0.50
34546	trans-1,2-Dichloroethene	PP	N	SW8260	11/18/2008	0.52	U	µg/L	0.52
34541	1,2-Dichloropropane	PP	N	SW8260	11/18/2008	0.50	U	µg/L	0.50
34704	cis-1,3-Dichloropropene	PP	N	SW8260	11/18/2008	0.25	U	µg/L	0.25
34699	trans-1,3-Dichloropropene	PP	N	SW8260	11/18/2008	0.25	U	µg/L	0.25
34371	Ethylbenzene	PP	N	SW8260	11/18/2008	0.50	U	µg/L	0.50
77103	2-Hexanone	PP	N	SW8260	11/18/2008	5.0	U	µg/L	5.0
77424	Iodomethane	PP	N	SW8260	11/18/2008	0.50	U	µg/L	0.50
81596	4-Methyl-2-pentanone	PP	N	SW8260	11/18/2008	5.0	U	µg/L	5.0

Data Qualifier Code Key:
I Analyte detected below quantitation limits
U Not Detected Above the MDL
x Value exceeds Maximum Contaminant Level

Tomoka Farm Road LF
PARAMETER MONITORING REPORT
Ground Water (Rule 62-520.400,.420, .460)
Surface Water (Rule 62-302.500, .510, .503)
Leachate (Rule 62-701.510)
LAB Submission Number: F08110172
Sample Number: F08110172-014

Facility WACS:	27540	**Sample Date/Time:**	11/5/2008
Well/Sampling Point WACS:		**Report Period:**	July-Dec 2008
Well/Sampling Point Name:	Trip Blank	**Well Purged:**	YES
Classification of Groundwater:	G-II	**Well Type:**	
Ground Water Elevation: (NGV D)			

Storet Code	Parameter Monitored	Sampling Method	Filtered Y/N	Analysis Method	Analysis Date	Analysis Result	Q	Units	Detection Limits
34423	Methylene chloride	PP	N	SW8260	11/18/2008	2.5	U	µg/L	2.5
77128	Styrene	PP	N	SW8260	11/18/2008	0.50	U	µg/L	0.50
77562	1,1,1,2-Tetrachloroethane	PP	N	SW8260	11/18/2008	0.50	U	µg/L	0.50
34516	1,1,2,2-Tetrachloroethane	PP	N	SW8260	11/18/2008	0.17	U	µg/L	0.17
34475	Tetrachloroethene	PP	N	SW8260	11/18/2008	0.50	U	µg/L	0.50
34010	Toluene	PP	N	SW8260	11/18/2008	0.50	U	µg/L	0.50
34506	1,1,1-Trichloroethane	PP	N	SW8260	11/18/2008	0.50	U	µg/L	0.50
34511	1,1,2-Trichloroethane	PP	N	SW8260	11/18/2008	0.50	U	µg/L	0.50
39180	Trichloroethene	PP	N	SW8260	11/18/2008	0.50	U	µg/L	0.50
34488	Trichlorofluoromethane	PP	N	SW8260	11/18/2008	0.66	U	µg/L	0.66
77443	1,2,3-Trichloropropane	PP	N	SW8260	11/18/2008	0.30	U	µg/L	0.30
77057	Vinyl acetate	PP	N	SW8260	11/18/2008	1.0	U	µg/L	1.0
39175	Vinyl chloride	PP	N	SW8260	11/18/2008	0.53	U	µg/L	0.53
34020	Xylenes, Total	PP	N	SW8260	11/18/2008	1.0	U	µg/L	1.0

Data Qualifier Code Key:

I	Analyte detected below quantitation limits	U	Not Detected Above the MDL
x	Value exceeds Maximum Contaminant Level		

Tomoka Farm Road LF
PARAMETER MONITORING REPORT
Ground Water (Rule 62-520.400,.420, .460)
Surface Water (Rule 62-302.500, .510, .503)
Leachate (Rule 62-701.510)
LAB Submission Number: F08110230
Sample Number: F08110230-001

Facility WACS:	27540	**Sample Date/Time:**	11/6/2008 8:50:00 AM
Well/Sampling Point WACS:		**Report Period:**	July-Dec 2008
Well/Sampling Point Name:	EQ Blank	**Well Purged:**	YES
Classification of Groundwater:	G-II	**Well Type:**	
Ground Water Elevation: (NGV D)			

Storet Code	Parameter Monitored	Sampling Method	Filtered Y/N	Analysis Method	Analysis Date	Analysis Result	Q	Units	Detection Limits
	Metals								
01002	Arsenic	PP	N	SW6010	11/7/2008	5.0	U	µg/L	5.0
01007	Barium	PP	N	SW6010	11/7/2008	5.0	U	µg/L	5.0
01012	Beryllium	PP	N	SW6010	11/7/2008	0.50	U	µg/L	0.50
01027	Cadmium	PP	N	SW6010	11/7/2008	0.50	U	µg/L	0.50
01034	Chromium	PP	N	SW6010	11/7/2008	2.5	U	µg/L	2.5
01037	Cobalt	PP	N	SW6010	11/7/2008	5.0	U	µg/L	5.0
01042	Copper	PP	N	SW6010	11/7/2008	13		µg/L	2.5
01045	Iron	PP	N	SW6010	11/7/2008	20	U	µg/L	20
01051	Lead	PP	N	SW6010	11/7/2008	5.0	U	µg/L	5.0
01067	Nickel	PP	N	SW6010	11/7/2008	2.5	U	µg/L	2.5
01147	Selenium	PP	N	SW6010	11/7/2008	7.5	U	µg/L	7.5
01077	Silver	PP	N	SW6010	11/7/2008	2.5	U	µg/L	2.5
00929	Sodium	PP	N	SW6010	11/7/2008	500	U	µg/L	500
01087	Vanadium	PP	N	SW6010	11/7/2008	5.0	U	µg/L	5.0
01092	Zinc	PP	N	SW6010	11/7/2008	10	U	µg/L	10
01097	Antimony	PP	N	SW6020	11/10/2008	0.50	U	µg/L	0.50
01059	Thallium	PP	N	SW6020	11/10/2008	0.50	U	µg/L	0.50
71900	Mercury	PP	N	SW7470	11/11/2008	0.020	U	µg/L	0.020
	SemiVolatiles								
49146	1,2-Dibromo-3-chloropropane	PP	N	SW8011	11/11/2008	0.0048	U	µg/L	0.0048
77651	Ethylene Dibromide	PP	N	SW8011	11/11/2008	0.0061	U	µg/L	0.0061
	Volatiles								
81552	Acetone	PP	N	SW8260	11/20/2008	13		µg/L	5.0
34215	Acrylonitrile	PP	N	SW8260	11/19/2008	5.0	U	µg/L	5.0
34030	Benzene	PP	N	SW8260	11/19/2008	0.50	U	µg/L	0.50
73085	Bromochloromethane	PP	N	SW8260	11/19/2008	0.50	U	µg/L	0.50
32101	Bromodichloromethane	PP	N	SW8260	11/19/2008	0.30	U	µg/L	0.30
32104	Bromoform	PP	N	SW8260	11/19/2008	0.50	U	µg/L	0.50
34413	Bromomethane	PP	N	SW8260	11/19/2008	0.50	U	µg/L	0.50
81595	2-Butanone	PP	N	SW8260	11/19/2008	8.1	I	µg/L	5.0

Data Qualifier Code Key:

I	Analyte detected below quantitation limits	U	Not Detected Above the MDL
V	Analyte detected in the associated Method Blank	x	Value exceeds Maximum Contaminant Level

Tomoka Farm Road LF
PARAMETER MONITORING REPORT
Ground Water (Rule 62-520.400,.420, .460)
Surface Water (Rule 62-302.500, .510, .503)
Leachate (Rule 62-701.510)
LAB Submission Number: F08110230
Sample Number: F08110230-001

Facility WACS:	27540	**Sample Date/Time:**	11/6/2008 8:50:00 AM
Well/Sampling Point WACS:		**Report Period:**	July-Dec 2008
Well/Sampling Point Name:	EQ Blank	**Well Purged:**	YES
Classification of Groundwater:	G-II	**Well Type:**	
Ground Water Elevation: (NGV D)			

Storet Code	Parameter Monitored	Sampling Method	Filtered Y/N	Analysis Method	Analysis Date	Analysis Result	Q	Units	Detection Limits
77041	Carbon disulfide	PP	N	SW8260	11/19/2008	0.50	U	µg/L	0.50
32102	Carbon tetrachloride	PP	N	SW8260	11/19/2008	0.50	U	µg/L	0.50
34301	Chlorobenzene	PP	N	SW8260	11/19/2008	0.50	U	µg/L	0.50
34311	Chloroethane	PP	N	SW8260	11/19/2008	0.61	U	µg/L	0.61
32106	Chloroform	PP	N	SW8260	11/19/2008	0.50	U	µg/L	0.50
34418	Chloromethane	PP	N	SW8260	11/19/2008	0.50	U	µg/L	0.50
32105	Dibromochloromethane	PP	N	SW8260	11/19/2008	0.25	U	µg/L	0.25
77596	Dibromomethane	PP	N	SW8260	11/19/2008	0.50	U	µg/L	0.50
77268	trans-1,4-Dichloro-2-butene	PP	N	SW8260	11/19/2008	5.0	U	µg/L	5.0
34536	1,2-Dichlorobenzene	PP	N	SW8260	11/19/2008	0.51	U	µg/L	0.51
34571	1,4-Dichlorobenzene	PP	N	SW8260	11/19/2008	0.50	U	µg/L	0.50
34496	1,1-Dichloroethane	PP	N	SW8260	11/19/2008	0.50	U	µg/L	0.50
34531	1,2-Dichloroethane	PP	N	SW8260	11/19/2008	0.50	U	µg/L	0.50
34501	1,1-Dichloroethene	PP	N	SW8260	11/19/2008	0.50	U	µg/L	0.50
77093	cis-1,2-Dichloroethene	PP	N	SW8260	11/19/2008	0.50	U	µg/L	0.50
34546	trans-1,2-Dichloroethene	PP	N	SW8260	11/19/2008	0.52	U	µg/L	0.52
34541	1,2-Dichloropropane	PP	N	SW8260	11/19/2008	0.50	U	µg/L	0.50
34704	cis-1,3-Dichloropropene	PP	N	SW8260	11/19/2008	0.25	U	µg/L	0.25
34699	trans-1,3-Dichloropropene	PP	N	SW8260	11/19/2008	0.25	U	µg/L	0.25
34371	Ethylbenzene	PP	N	SW8260	11/19/2008	0.50	U	µg/L	0.50
77103	2-Hexanone	PP	N	SW8260	11/19/2008	5.0	U	µg/L	5.0
77424	Iodomethane	PP	N	SW8260	11/19/2008	0.50	U	µg/L	0.50
81596	4-Methyl-2-pentanone	PP	N	SW8260	11/19/2008	5.0	U	µg/L	5.0
34423	Methylene chloride	PP	N	SW8260	11/19/2008	2.5	U	µg/L	2.5
77128	Styrene	PP	N	SW8260	11/19/2008	0.50	U	µg/L	0.50
77562	1,1,1,2-Tetrachloroethane	PP	N	SW8260	11/19/2008	0.50	U	µg/L	0.50
34516	1,1,2,2-Tetrachloroethane	PP	N	SW8260	11/19/2008	0.17	U	µg/L	0.17
34475	Tetrachloroethene	PP	N	SW8260	11/19/2008	0.50	U	µg/L	0.50
34010	Toluene	PP	N	SW8260	11/19/2008	0.50	U	µg/L	0.50
34506	1,1,1-Trichloroethane	PP	N	SW8260	11/19/2008	0.50	U	µg/L	0.50
34511	1,1,2-Trichloroethane	PP	N	SW8260	11/19/2008	0.50	U	µg/L	0.50
39180	Trichloroethene	PP	N	SW8260	11/19/2008	0.50	U	µg/L	0.50
34488	Trichlorofluoromethane	PP	N	SW8260	11/19/2008	0.66	U	µg/L	0.66

Data Qualifier Code Key:

I	Analyte detected below quantitation limits	U	Not Detected Above the MDL
V	Analyte detected in the associated Method Blank	x	Value exceeds Maximum Contaminant Level

Tomoka Farm Road LF
PARAMETER MONITORING REPORT
Ground Water (Rule 62-520.400,.420, .460)
Surface Water (Rule 62-302.500, .510, .503)
Leachate (Rule 62-701.510)
LAB Submission Number: F08110230
Sample Number: F08110230-001

Facility WACS:	27540	**Sample Date/Time:**	11/6/2008 8:50:00 AM
Well/Sampling Point WACS:		**Report Period:**	July-Dec 2008
Well/Sampling Point Name:	EQ Blank	**Well Purged:**	YES
Classification of Groundwater:	G-II	**Well Type:**	
Ground Water Elevation: (NGV D)			

Storet Code	Parameter Monitored	Sampling Method	Filtered Y/N	Analysis Method	Analysis Date	Analysis Result	Q	Units	Detection Limits
77443	1,2,3-Trichloropropane	PP	N	SW8260	11/19/2008	0.30	U	µg/L	0.30
77057	Vinyl acetate	PP	N	SW8260	11/19/2008	1.0	U	µg/L	1.0
39175	Vinyl chloride	PP	N	SW8260	11/19/2008	0.53	U	µg/L	0.53
34020	Xylenes, Total	PP	N	SW8260	11/19/2008	1.0	U	µg/L	1.0
	WetChem								
00940	Chloride	PP	N	E300.0	11/7/2008	0.11	I	mg/L	0.021
00620	Nitrogen, Nitrate	PP	N	E300.0	11/7/2008	0.012	U	mg/L	0.012
00945	Sulfate	PP	N	E300.0	11/7/2008	0.055	U	mg/L	0.055
00610	Nitrogen, Ammonia (As N)	PP	N	E350.1	11/11/2008	0.020	U	mg/L	0.020
00515	Solids, Total Dissolved	PP	N	SM2540	11/12/2008	5.0	U	mg/L	5.0

Data Qualifier Code Key:				
	I	Analyte detected below quantitation limits	U	Not Detected Above the MDL
	V	Analyte detected in the associated Method Blank	x	Value exceeds Maximum Contaminant Level

Tomoka Farm Road LF
PARAMETER MONITORING REPORT
Ground Water (Rule 62-520.400,.420, .460)
Surface Water (Rule 62-302.500, .510, .503)
Leachate (Rule 62-701.510)
LAB Submission Number: F08110230
Sample Number: F08110230-002

Facility WACS:	27540	**Sample Date/Time:**	11/6/2008 8:53:00 AM
Well/Sampling Point WACS:	15804	**Report Period:**	July-Dec 2008
Well/Sampling Point Name:	B40-1	**Well Purged:**	YES
Classification of Groundwater:	G-II	**Well Type:**	CO
Ground Water Elevation: (NGV	22.67		

Storet Code	Parameter Monitored	Sampling Method	Filtered Y/N	Analysis Method	Analysis Date	Analysis Result	Q	Units	Detection Limits
	FIELD								
	Color	PP	N	FLD	11/6/2008	yellow			
00094	Conductivity	PP	N	FLD	11/6/2008	566		umhos/c	
	Depth To Water	PP	N	FLD	11/6/2008	5.10			
00299	Dissolved Oxygen	PP	N	FLD	11/6/2008	0.37		mg/L	
00406	pH	PP	N	FLD	11/6/2008	5.07		S.U.	
	Reference Elevation	PP	N	FLD	11/6/2008	27.77			
	Sheen	PP	N	FLD	11/6/2008	none			
00010	Temperature	PP	N	FLD	11/6/2008	21.93		deg C	
82078	Turbidity	PP	N	FLD	11/6/2008	3.03		NTU	
	Metals								
01002	Arsenic	PP	N	SW6010	11/7/2008	5.0	U	µg/L	5.0
01007	Barium	PP	N	SW6010	11/7/2008	140		µg/L	5.0
01012	Beryllium	PP	N	SW6010	11/7/2008	0.50	U	µg/L	0.50
01027	Cadmium	PP	N	SW6010	11/7/2008	0.50	U	µg/L	0.50
01034	Chromium	PP	N	SW6010	11/7/2008	2.5	U	µg/L	2.5
01037	Cobalt	PP	N	SW6010	11/7/2008	5.0	U	µg/L	5.0
01042	Copper	PP	N	SW6010	11/7/2008	2.8	I	µg/L	2.5
01045	Iron	PP	N	SW6010	11/7/2008	16000		µg/L	20
01051	Lead	PP	N	SW6010	11/7/2008	5.0	U	µg/L	5.0
01067	Nickel	PP	N	SW6010	11/7/2008	2.5	U	µg/L	2.5
01147	Selenium	PP	N	SW6010	11/7/2008	7.5	U	µg/L	7.5
01077	Silver	PP	N	SW6010	11/7/2008	2.5	U	µg/L	2.5
00929	Sodium	PP	N	SW6010	11/7/2008	51000		µg/L	500
01087	Vanadium	PP	N	SW6010	11/7/2008	5.0	U	µg/L	5.0
01092	Zinc	PP	N	SW6010	11/7/2008	10	U	µg/L	10
01097	Antimony	PP	N	SW6020	11/10/2008	0.50	U	µg/L	0.50
01059	Thallium	PP	N	SW6020	11/10/2008	0.50	U	µg/L	0.50
71900	Mercury	PP	N	SW7470	11/11/2008	0.020	U	µg/L	0.020
	SemiVolatiles								
49146	1,2-Dibromo-3-chloropropane	PP	N	SW8011	11/11/2008	0.0049	U	µg/L	0.0049

Data Qualifier Code Key:

I	Analyte detected below quantitation limits	U	Not Detected Above the MDL
V	Analyte detected in the associated Method Blank	x	Value exceeds Maximum Contaminant Level

Tomoka Farm Road LF
PARAMETER MONITORING REPORT
Ground Water (Rule 62-520.400,.420, .460)
Surface Water (Rule 62-302.500, .510, .503)
Leachate (Rule 62-701.510)
LAB Submission Number: F08110230
Sample Number: F08110230-002

Facility WACS:	27540	**Sample Date/Time:**	11/6/2008 8:53:00 AM
Well/Sampling Point WACS:	15804	**Report Period:**	July-Dec 2008
Well/Sampling Point Name:	B40-1	**Well Purged:**	YES
Classification of Groundwater:	G-II	**Well Type:**	CO
Ground Water Elevation: (NGV	22.67		

Storet Code	Parameter Monitored	Sampling Method	Filtered Y/N	Analysis Method	Analysis Date	Analysis Result	Q	Units	Detection Limits
77651	Ethylene Dibromide	PP	N	SW8011	11/11/2008	0.0063	U	µg/L	0.0063
	Volatiles								
81552	Acetone	PP	N	SW8260	11/19/2008	5.0	U	µg/L	5.0
34215	Acrylonitrile	PP	N	SW8260	11/19/2008	5.0	U	µg/L	5.0
34030	Benzene	PP	N	SW8260	11/19/2008	0.50	U	µg/L	0.50
73085	Bromochloromethane	PP	N	SW8260	11/19/2008	0.50	U	µg/L	0.50
32101	Bromodichloromethane	PP	N	SW8260	11/19/2008	0.30	U	µg/L	0.30
32104	Bromoform	PP	N	SW8260	11/19/2008	0.50	U	µg/L	0.50
34413	Bromomethane	PP	N	SW8260	11/19/2008	0.50	U	µg/L	0.50
81595	2-Butanone	PP	N	SW8260	11/19/2008	5.0	U	µg/L	5.0
77041	Carbon disulfide	PP	N	SW8260	11/19/2008	0.50	U	µg/L	0.50
32102	Carbon tetrachloride	PP	N	SW8260	11/19/2008	0.50	U	µg/L	0.50
34301	Chlorobenzene	PP	N	SW8260	11/19/2008	0.50	U	µg/L	0.50
34311	Chloroethane	PP	N	SW8260	11/19/2008	0.61	U	µg/L	0.61
32106	Chloroform	PP	N	SW8260	11/19/2008	0.50	U	µg/L	0.50
34418	Chloromethane	PP	N	SW8260	11/19/2008	0.50	U	µg/L	0.50
32105	Dibromochloromethane	PP	N	SW8260	11/19/2008	0.25	U	µg/L	0.25
77596	Dibromomethane	PP	N	SW8260	11/19/2008	0.50	U	µg/L	0.50
77268	trans-1,4-Dichloro-2-butene	PP	N	SW8260	11/19/2008	5.0	U	µg/L	5.0
34536	1,2-Dichlorobenzene	PP	N	SW8260	11/19/2008	0.51	U	µg/L	0.51
34571	1,4-Dichlorobenzene	PP	N	SW8260	11/19/2008	0.50	U	µg/L	0.50
34496	1,1-Dichloroethane	PP	N	SW8260	11/19/2008	0.50	U	µg/L	0.50
34531	1,2-Dichloroethane	PP	N	SW8260	11/19/2008	0.50	U	µg/L	0.50
34501	1,1-Dichloroethene	PP	N	SW8260	11/19/2008	0.50	U	µg/L	0.50
77093	cis-1,2-Dichloroethene	PP	N	SW8260	11/19/2008	0.50	U	µg/L	0.50
34546	trans-1,2-Dichloroethene	PP	N	SW8260	11/19/2008	0.52	U	µg/L	0.52
34541	1,2-Dichloropropane	PP	N	SW8260	11/19/2008	0.50	U	µg/L	0.50
34704	cis-1,3-Dichloropropene	PP	N	SW8260	11/19/2008	0.25	U	µg/L	0.25
34699	trans-1,3-Dichloropropene	PP	N	SW8260	11/19/2008	0.25	U	µg/L	0.25
34371	Ethylbenzene	PP	N	SW8260	11/19/2008	0.50	U	µg/L	0.50
77103	2-Hexanone	PP	N	SW8260	11/19/2008	5.0	U	µg/L	5.0
77424	Iodomethane	PP	N	SW8260	11/19/2008	0.50	U	µg/L	0.50

Data Qualifier Code Key:

I	Analyte detected below quantitation limits	U	Not Detected Above the MDL
V	Analyte detected in the associated Method Blank	x	Value exceeds Maximum Contaminant Level

Tomoka Farm Road LF
PARAMETER MONITORING REPORT
Ground Water (Rule 62-520.400,.420, .460)
Surface Water (Rule 62-302.500, .510, .503)
Leachate (Rule 62-701.510)
LAB Submission Number: F08110230
Sample Number: F08110230-002

Facility WACS:	27540	**Sample Date/Time:**	11/6/2008 8:53:00 AM
Well/Sampling Point WACS:	15804	**Report Period:**	July-Dec 2008
Well/Sampling Point Name:	B40-1	**Well Purged:**	YES
Classification of Groundwater:	G-II	**Well Type:**	CO
Ground Water Elevation: (NGV	22.67		

Storet Code	Parameter Monitored	Sampling Method	Filtered Y/N	Analysis Method	Analysis Date	Analysis Result	Q	Units	Detection Limits
81596	4-Methyl-2-pentanone	PP	N	SW8260	11/19/2008	5.0	U	µg/L	5.0
34423	Methylene chloride	PP	N	SW8260	11/19/2008	2.5	U	µg/L	2.5
77128	Styrene	PP	N	SW8260	11/19/2008	0.50	U	µg/L	0.50
77562	1,1,1,2-Tetrachloroethane	PP	N	SW8260	11/19/2008	0.50	U	µg/L	0.50
34516	1,1,2,2-Tetrachloroethane	PP	N	SW8260	11/19/2008	0.17	U	µg/L	0.17
34475	Tetrachloroethene	PP	N	SW8260	11/19/2008	0.50	U	µg/L	0.50
34010	Toluene	PP	N	SW8260	11/19/2008	0.50	U	µg/L	0.50
34506	1,1,1-Trichloroethane	PP	N	SW8260	11/19/2008	0.50	U	µg/L	0.50
34511	1,1,2-Trichloroethane	PP	N	SW8260	11/19/2008	0.50	U	µg/L	0.50
39180	Trichloroethene	PP	N	SW8260	11/19/2008	0.50	U	µg/L	0.50
34488	Trichlorofluoromethane	PP	N	SW8260	11/19/2008	0.66	U	µg/L	0.66
77443	1,2,3-Trichloropropane	PP	N	SW8260	11/19/2008	0.30	U	µg/L	0.30
77057	Vinyl acetate	PP	N	SW8260	11/19/2008	1.0	U	µg/L	1.0
39175	Vinyl chloride	PP	N	SW8260	11/19/2008	0.53	U	µg/L	0.53
34020	Xylenes, Total	PP	N	SW8260	11/19/2008	1.0	U	µg/L	1.0
	WetChem								
00940	Chloride	PP	N	E300.0	11/7/2008	65		mg/L	0.021
00620	Nitrogen, Nitrate	PP	N	E300.0	11/7/2008	0.058		mg/L	0.012
00945	Sulfate	PP	N	E300.0	11/7/2008	120		mg/L	0.055
00610	Nitrogen, Ammonia (As N)	PP	N	E350.1	11/11/2008	0.18	V	mg/L	0.020
00515	Solids, Total Dissolved	PP	N	SM2540	11/12/2008	390		mg/L	5.0

Data Qualifier Code Key:				
	I	Analyte detected below quantitation limits	U	Not Detected Above the MDL
	V	Analyte detected in the associated Method Blank	x	Value exceeds Maximum Contaminant Level

Tomoka Farm Road LF
PARAMETER MONITORING REPORT
Ground Water (Rule 62-520.400,.420, .460)
Surface Water (Rule 62-302.500, .510, .503)
Leachate (Rule 62-701.510)
LAB Submission Number: F08110230
Sample Number: F08110230-003

Facility WACS:	27540	**Sample Date/Time:**	11/6/2008 8:53:00 AM
Well/Sampling Point WACS:	15804	**Report Period:**	July-Dec 2008
Well/Sampling Point Name:	B40-1	**Well Purged:**	YES
Classification of Groundwater:	G-II	**Well Type:**	CO
Ground Water Elevation: (NGV	22.67		

Storet Code	Parameter Monitored	Sampling Method	Filtered Y/N	Analysis Method	Analysis Date	Analysis Result	Q	Units	Detection Limits
	FIELD								
	Color	PP	N	FLD	11/6/2008	yellow			
00094	Conductivity	PP	N	FLD	11/6/2008	566		umhos/c	
	Depth To Water	PP	N	FLD	11/6/2008	5.10			
00299	Dissolved Oxygen	PP	N	FLD	11/6/2008	0.37		mg/L	
00406	pH	PP	N	FLD	11/6/2008	5.07		S.U.	
	Reference Elevation	PP	N	FLD	11/6/2008	27.77			
	Sheen	PP	N	FLD	11/6/2008	none			
00010	Temperature	PP	N	FLD	11/6/2008	21.93		deg C	
82078	Turbidity	PP	N	FLD	11/6/2008	3.03		NTU	
	Metals								
01002	Arsenic	PP	N	SW6010	11/7/2008	5.0	U	µg/L	5.0
01007	Barium	PP	N	SW6010	11/7/2008	140		µg/L	5.0
01012	Beryllium	PP	N	SW6010	11/7/2008	0.50	U	µg/L	0.50
01027	Cadmium	PP	N	SW6010	11/7/2008	0.50	U	µg/L	0.50
01034	Chromium	PP	N	SW6010	11/7/2008	2.5	U	µg/L	2.5
01037	Cobalt	PP	N	SW6010	11/7/2008	5.0	U	µg/L	5.0
01042	Copper	PP	N	SW6010	11/7/2008	2.5	U	µg/L	2.5
01045	Iron	PP	N	SW6010	11/7/2008	16000		µg/L	20
01051	Lead	PP	N	SW6010	11/7/2008	5.0	U	µg/L	5.0
01067	Nickel	PP	N	SW6010	11/7/2008	2.5	U	µg/L	2.5
01147	Selenium	PP	N	SW6010	11/7/2008	7.5	U	µg/L	7.5
01077	Silver	PP	N	SW6010	11/7/2008	2.5	U	µg/L	2.5
00929	Sodium	PP	N	SW6010	11/7/2008	51000		µg/L	500
01087	Vanadium	PP	N	SW6010	11/7/2008	5.0	U	µg/L	5.0
01092	Zinc	PP	N	SW6010	11/7/2008	10	U	µg/L	10
01097	Antimony	PP	N	SW6020	11/10/2008	0.50	U	µg/L	0.50
01059	Thallium	PP	N	SW6020	11/10/2008	0.50	U	µg/L	0.50
71900	Mercury	PP	N	SW7470	11/11/2008	0.020	U	µg/L	0.020
	SemiVolatiles								
49146	1,2-Dibromo-3-chloropropane	PP	N	SW8011	11/11/2008	0.0049	U	µg/L	0.0049

Data Qualifier Code Key:				
	I	Analyte detected below quantitation limits	U	Not Detected Above the MDL
	V	Analyte detected in the associated Method Blank	x	Value exceeds Maximum Contaminant Level

Tomoka Farm Road LF
PARAMETER MONITORING REPORT
Ground Water (Rule 62-520.400,.420, .460)
Surface Water (Rule 62-302.500, .510, .503)
Leachate (Rule 62-701.510)
LAB Submission Number: F08110230
Sample Number: F08110230-003

Facility WACS:	27540	**Sample Date/Time:**	11/6/2008 8:53:00 AM
Well/Sampling Point WACS:	15804	**Report Period:**	July-Dec 2008
Well/Sampling Point Name:	B40-1	**Well Purged:**	YES
Classification of Groundwater:	G-II	**Well Type:**	CO
Ground Water Elevation: (NGV	22.67		

Storet Code	Parameter Monitored	Sampling Method	Filtered Y/N	Analysis Method	Analysis Date	Analysis Result	Q	Units	Detection Limits
77651	Ethylene Dibromide	PP	N	SW8011	11/11/2008	0.0063	U	µg/L	0.0063
	Volatiles								
81552	Acetone	PP	N	SW8260	11/19/2008	5.0	U	µg/L	5.0
34215	Acrylonitrile	PP	N	SW8260	11/19/2008	5.0	U	µg/L	5.0
34030	Benzene	PP	N	SW8260	11/19/2008	0.50	U	µg/L	0.50
73085	Bromochloromethane	PP	N	SW8260	11/19/2008	0.50	U	µg/L	0.50
32101	Bromodichloromethane	PP	N	SW8260	11/19/2008	0.30	U	µg/L	0.30
32104	Bromoform	PP	N	SW8260	11/19/2008	0.50	U	µg/L	0.50
34413	Bromomethane	PP	N	SW8260	11/19/2008	0.50	U	µg/L	0.50
81595	2-Butanone	PP	N	SW8260	11/19/2008	5.0	U	µg/L	5.0
77041	Carbon disulfide	PP	N	SW8260	11/19/2008	0.50	U	µg/L	0.50
32102	Carbon tetrachloride	PP	N	SW8260	11/19/2008	0.50	U	µg/L	0.50
34301	Chlorobenzene	PP	N	SW8260	11/19/2008	0.50	U	µg/L	0.50
34311	Chloroethane	PP	N	SW8260	11/19/2008	0.61	U	µg/L	0.61
32106	Chloroform	PP	N	SW8260	11/19/2008	0.50	U	µg/L	0.50
34418	Chloromethane	PP	N	SW8260	11/19/2008	0.50	U	µg/L	0.50
32105	Dibromochloromethane	PP	N	SW8260	11/19/2008	0.25	U	µg/L	0.25
77596	Dibromomethane	PP	N	SW8260	11/19/2008	0.50	U	µg/L	0.50
77268	trans-1,4-Dichloro-2-butene	PP	N	SW8260	11/19/2008	5.0	U	µg/L	5.0
34536	1,2-Dichlorobenzene	PP	N	SW8260	11/19/2008	0.51	U	µg/L	0.51
34571	1,4-Dichlorobenzene	PP	N	SW8260	11/19/2008	0.50	U	µg/L	0.50
34496	1,1-Dichloroethane	PP	N	SW8260	11/19/2008	0.50	U	µg/L	0.50
34531	1,2-Dichloroethane	PP	N	SW8260	11/19/2008	0.50	U	µg/L	0.50
34501	1,1-Dichloroethene	PP	N	SW8260	11/19/2008	0.50	U	µg/L	0.50
77093	cis-1,2-Dichloroethene	PP	N	SW8260	11/19/2008	0.50	U	µg/L	0.50
34546	trans-1,2-Dichloroethene	PP	N	SW8260	11/19/2008	0.52	U	µg/L	0.52
34541	1,2-Dichloropropane	PP	N	SW8260	11/19/2008	0.50	U	µg/L	0.50
34704	cis-1,3-Dichloropropene	PP	N	SW8260	11/19/2008	0.25	U	µg/L	0.25
34699	trans-1,3-Dichloropropene	PP	N	SW8260	11/19/2008	0.25	U	µg/L	0.25
34371	Ethylbenzene	PP	N	SW8260	11/19/2008	0.50	U	µg/L	0.50
77103	2-Hexanone	PP	N	SW8260	11/19/2008	5.0	U	µg/L	5.0
77424	Iodomethane	PP	N	SW8260	11/19/2008	0.50	U	µg/L	0.50

Data Qualifier Code Key:

I	Analyte detected below quantitation limits	U	Not Detected Above the MDL
V	Analyte detected in the associated Method Blank	x	Value exceeds Maximum Contaminant Level

Tomoka Farm Road LF
PARAMETER MONITORING REPORT
Ground Water (Rule 62-520.400,.420, .460)
Surface Water (Rule 62-302.500, .510, .503)
Leachate (Rule 62-701.510)
LAB Submission Number: F08110230
Sample Number: F08110230-003

Facility WACS:	27540	**Sample Date/Time:**	11/6/2008 8:53:00 AM
Well/Sampling Point WACS:	15804	**Report Period:**	July-Dec 2008
Well/Sampling Point Name:	B40-1	**Well Purged:**	YES
Classification of Groundwater:	G-II	**Well Type:**	CO
Ground Water Elevation: (NGV	22.67		

Storet Code	Parameter Monitored	Sampling Method	Filtered Y/N	Analysis Method	Analysis Date	Analysis Result	Q	Units	Detection Limits
81596	4-Methyl-2-pentanone	PP	N	SW8260	11/19/2008	5.0	U	µg/L	5.0
34423	Methylene chloride	PP	N	SW8260	11/19/2008	2.5	U	µg/L	2.5
77128	Styrene	PP	N	SW8260	11/19/2008	0.50	U	µg/L	0.50
77562	1,1,1,2-Tetrachloroethane	PP	N	SW8260	11/19/2008	0.50	U	µg/L	0.50
34516	1,1,2,2-Tetrachloroethane	PP	N	SW8260	11/19/2008	0.17	U	µg/L	0.17
34475	Tetrachloroethene	PP	N	SW8260	11/19/2008	0.50	U	µg/L	0.50
34010	Toluene	PP	N	SW8260	11/19/2008	0.50	U	µg/L	0.50
34506	1,1,1-Trichloroethane	PP	N	SW8260	11/19/2008	0.50	U	µg/L	0.50
34511	1,1,2-Trichloroethane	PP	N	SW8260	11/19/2008	0.50	U	µg/L	0.50
39180	Trichloroethene	PP	N	SW8260	11/19/2008	0.50	U	µg/L	0.50
34488	Trichlorofluoromethane	PP	N	SW8260	11/19/2008	0.66	U	µg/L	0.66
77443	1,2,3-Trichloropropane	PP	N	SW8260	11/19/2008	0.30	U	µg/L	0.30
77057	Vinyl acetate	PP	N	SW8260	11/19/2008	1.0	U	µg/L	1.0
39175	Vinyl chloride	PP	N	SW8260	11/19/2008	0.53	U	µg/L	0.53
34020	Xylenes, Total	PP	N	SW8260	11/19/2008	1.0	U	µg/L	1.0
	WetChem								
00940	Chloride	PP	N	E300.0	11/7/2008	64		mg/L	0.021
00620	Nitrogen, Nitrate	PP	N	E300.0	11/7/2008	0.043	I	mg/L	0.012
00945	Sulfate	PP	N	E300.0	11/7/2008	120		mg/L	0.055
00610	Nitrogen, Ammonia (As N)	PP	N	E350.1	11/11/2008	0.24	V	mg/L	0.020
00515	Solids, Total Dissolved	PP	N	SM2540	11/12/2008	390		mg/L	5.0

Data Qualifier Code Key:				
	I	Analyte detected below quantitation limits	U	Not Detected Above the MDL
	V	Analyte detected in the associated Method Blank	x	Value exceeds Maximum Contaminant Level

Tomoka Farm Road LF
PARAMETER MONITORING REPORT
Ground Water (Rule 62-520.400,.420, .460)
Surface Water (Rule 62-302.500, .510, .503)
Leachate (Rule 62-701.510)
LAB Submission Number: F08110230
Sample Number: F08110230-004

Facility WACS:	27540	**Sample Date/Time:**	11/6/2008 9:23:00 AM
Well/Sampling Point WACS:	15791	**Report Period:**	July-Dec 2008
Well/Sampling Point Name:	B-32	**Well Purged:**	YES
Classification of Groundwater:	G-II	**Well Type:**	BG
Ground Water Elevation: (NGV D)	28.37		

Storet Code	Parameter Monitored	Sampling Method	Filtered Y/N	Analysis Method	Analysis Date	Analysis Result	Q	Units	Detection Limits
	FIELD								
	Color	PP	N	FLD	11/6/2008	white			
00094	Conductivity	PP	N	FLD	11/6/2008	517		umhos/c	
	Depth To Water	PP	N	FLD	11/6/2008	2.55			
00299	Dissolved Oxygen	PP	N	FLD	11/6/2008	0.39		mg/L	
00406	pH	PP	N	FLD	11/6/2008	6.89		S.U.	
	Reference Elevation	PP	N	FLD	11/6/2008	30.92			
	Sheen	PP	N	FLD	11/6/2008	none			
00010	Temperature	PP	N	FLD	11/6/2008	22.80		deg C	
82078	Turbidity	PP	N	FLD	11/6/2008	12.6		NTU	
	Metals								
01002	Arsenic	PP	N	SW6010	11/8/2008	5.0	U	µg/L	5.0
01007	Barium	PP	N	SW6010	11/8/2008	31		µg/L	5.0
01012	Beryllium	PP	N	SW6010	11/8/2008	0.50	U	µg/L	0.50
01027	Cadmium	PP	N	SW6010	11/8/2008	0.50	U	µg/L	0.50
01034	Chromium	PP	N	SW6010	11/8/2008	2.5	U	µg/L	2.5
01037	Cobalt	PP	N	SW6010	11/8/2008	5.0	U	µg/L	5.0
01042	Copper	PP	N	SW6010	11/8/2008	2.5	U	µg/L	2.5
01045	Iron	PP	N	SW6010	11/8/2008	4900		µg/L	20
01051	Lead	PP	N	SW6010	11/8/2008	5.0	U	µg/L	5.0
01067	Nickel	PP	N	SW6010	11/8/2008	2.5	U	µg/L	2.5
01147	Selenium	PP	N	SW6010	11/8/2008	7.5	U	µg/L	7.5
01077	Silver	PP	N	SW6010	11/8/2008	2.5	U	µg/L	2.5
00929	Sodium	PP	N	SW6010	11/8/2008	26000		µg/L	500
01087	Vanadium	PP	N	SW6010	11/8/2008	5.0	U	µg/L	5.0
01092	Zinc	PP	N	SW6010	11/8/2008	13	I	µg/L	10
01097	Antimony	PP	N	SW6020	11/10/2008	0.50	U	µg/L	0.50
01059	Thallium	PP	N	SW6020	11/10/2008	0.50	U	µg/L	0.50
71900	Mercury	PP	N	SW7470	11/11/2008	0.020	U	µg/L	0.020
	SemiVolatiles								
49146	1,2-Dibromo-3-chloropropane	PP	N	SW8011	11/11/2008	0.0049	U	µg/L	0.0049

Data Qualifier Code Key:

I	Analyte detected below quantitation limits	U	Not Detected Above the MDL
V	Analyte detected in the associated Method Blank	x	Value exceeds Maximum Contaminant Level

Tomoka Farm Road LF
PARAMETER MONITORING REPORT
Ground Water (Rule 62-520.400,.420, .460)
Surface Water (Rule 62-302.500, .510, .503)
Leachate (Rule 62-701.510)
LAB Submission Number: F08110230
Sample Number: F08110230-004

Facility WACS:	27540	**Sample Date/Time:**	11/6/2008 9:23:00 AM
Well/Sampling Point WACS:	15791	**Report Period:**	July-Dec 2008
Well/Sampling Point Name:	B-32	**Well Purged:**	YES
Classification of Groundwater:	G-II	**Well Type:**	BG
Ground Water Elevation: (NGV	28.37		

Storet Code	Parameter Monitored	Sampling Method	Filtered Y/N	Analysis Method	Analysis Date	Analysis Result	Q	Units	Detection Limits
77651	Ethylene Dibromide	PP	N	SW8011	11/11/2008	0.0062	U	µg/L	0.0062
	Volatiles								
81552	Acetone	PP	N	SW8260	11/19/2008	5.0	U	µg/L	5.0
34215	Acrylonitrile	PP	N	SW8260	11/19/2008	5.0	U	µg/L	5.0
34030	Benzene	PP	N	SW8260	11/19/2008	0.50	U	µg/L	0.50
73085	Bromochloromethane	PP	N	SW8260	11/19/2008	0.50	U	µg/L	0.50
32101	Bromodichloromethane	PP	N	SW8260	11/19/2008	0.30	U	µg/L	0.30
32104	Bromoform	PP	N	SW8260	11/19/2008	0.50	U	µg/L	0.50
34413	Bromomethane	PP	N	SW8260	11/19/2008	0.50	U	µg/L	0.50
81595	2-Butanone	PP	N	SW8260	11/19/2008	5.0	U	µg/L	5.0
77041	Carbon disulfide	PP	N	SW8260	11/19/2008	0.50	U	µg/L	0.50
32102	Carbon tetrachloride	PP	N	SW8260	11/19/2008	0.50	U	µg/L	0.50
34301	Chlorobenzene	PP	N	SW8260	11/19/2008	0.50	U	µg/L	0.50
34311	Chloroethane	PP	N	SW8260	11/19/2008	0.61	U	µg/L	0.61
32106	Chloroform	PP	N	SW8260	11/19/2008	0.50	U	µg/L	0.50
34418	Chloromethane	PP	N	SW8260	11/19/2008	0.50	U	µg/L	0.50
32105	Dibromochloromethane	PP	N	SW8260	11/19/2008	0.25	U	µg/L	0.25
77596	Dibromomethane	PP	N	SW8260	11/19/2008	0.50	U	µg/L	0.50
77268	trans-1,4-Dichloro-2-butene	PP	N	SW8260	11/19/2008	5.0	U	µg/L	5.0
34536	1,2-Dichlorobenzene	PP	N	SW8260	11/19/2008	0.51	U	µg/L	0.51
34571	1,4-Dichlorobenzene	PP	N	SW8260	11/19/2008	0.50	U	µg/L	0.50
34496	1,1-Dichloroethane	PP	N	SW8260	11/19/2008	0.50	U	µg/L	0.50
34531	1,2-Dichloroethane	PP	N	SW8260	11/19/2008	0.50	U	µg/L	0.50
34501	1,1-Dichloroethene	PP	N	SW8260	11/19/2008	0.50	U	µg/L	0.50
77093	cis-1,2-Dichloroethene	PP	N	SW8260	11/19/2008	0.50	U	µg/L	0.50
34546	trans-1,2-Dichloroethene	PP	N	SW8260	11/19/2008	0.52	U	µg/L	0.52
34541	1,2-Dichloropropane	PP	N	SW8260	11/19/2008	0.50	U	µg/L	0.50
34704	cis-1,3-Dichloropropene	PP	N	SW8260	11/19/2008	0.25	U	µg/L	0.25
34699	trans-1,3-Dichloropropene	PP	N	SW8260	11/19/2008	0.25	U	µg/L	0.25
34371	Ethylbenzene	PP	N	SW8260	11/19/2008	0.50	U	µg/L	0.50
77103	2-Hexanone	PP	N	SW8260	11/19/2008	5.0	U	µg/L	5.0
77424	Iodomethane	PP	N	SW8260	11/19/2008	0.50	U	µg/L	0.50

Data Qualifier Code Key:

I	Analyte detected below quantitation limits	U	Not Detected Above the MDL
V	Analyte detected in the associated Method Blank	x	Value exceeds Maximum Contaminant Level

Tomoka Farm Road LF
PARAMETER MONITORING REPORT
Ground Water (Rule 62-520.400,.420, .460)
Surface Water (Rule 62-302.500, .510, .503)
Leachate (Rule 62-701.510)
LAB Submission Number: F08110230
Sample Number: F08110230-004

Facility WACS:	27540	**Sample Date/Time:**	11/6/2008 9:23:00 AM
Well/Sampling Point WACS:	15791	**Report Period:**	July-Dec 2008
Well/Sampling Point Name:	B-32	**Well Purged:**	YES
Classification of Groundwater:	G-II	**Well Type:**	BG
Ground Water Elevation: (NGV	28.37		

Storet Code	Parameter Monitored	Sampling Method	Filtered Y/N	Analysis Method	Analysis Date	Analysis Result	Q	Units	Detection Limits
81596	4-Methyl-2-pentanone	PP	N	SW8260	11/19/2008	5.0	U	µg/L	5.0
34423	Methylene chloride	PP	N	SW8260	11/19/2008	2.5	U	µg/L	2.5
77128	Styrene	PP	N	SW8260	11/19/2008	0.50	U	µg/L	0.50
77562	1,1,1,2-Tetrachloroethane	PP	N	SW8260	11/19/2008	0.50	U	µg/L	0.50
34516	1,1,2,2-Tetrachloroethane	PP	N	SW8260	11/19/2008	0.17	U	µg/L	0.17
34475	Tetrachloroethene	PP	N	SW8260	11/19/2008	0.50	U	µg/L	0.50
34010	Toluene	PP	N	SW8260	11/19/2008	0.50	U	µg/L	0.50
34506	1,1,1-Trichloroethane	PP	N	SW8260	11/19/2008	0.50	U	µg/L	0.50
34511	1,1,2-Trichloroethane	PP	N	SW8260	11/19/2008	0.50	U	µg/L	0.50
39180	Trichloroethene	PP	N	SW8260	11/19/2008	0.50	U	µg/L	0.50
34488	Trichlorofluoromethane	PP	N	SW8260	11/19/2008	0.66	U	µg/L	0.66
77443	1,2,3-Trichloropropane	PP	N	SW8260	11/19/2008	0.30	U	µg/L	0.30
77057	Vinyl acetate	PP	N	SW8260	11/19/2008	1.0	U	µg/L	1.0
39175	Vinyl chloride	PP	N	SW8260	11/19/2008	0.53	U	µg/L	0.53
34020	Xylenes, Total	PP	N	SW8260	11/19/2008	1.0	U	µg/L	1.0
	WetChem								
00940	Chloride	PP	N	E300.0	11/7/2008	26		mg/L	0.021
00620	Nitrogen, Nitrate	PP	N	E300.0	11/7/2008	0.012	U	mg/L	0.012
00945	Sulfate	PP	N	E300.0	11/7/2008	25		mg/L	0.055
00610	Nitrogen, Ammonia (As N)	PP	N	E350.1	11/11/2008	0.051	V	mg/L	0.020
00515	Solids, Total Dissolved	PP	N	SM2540	11/12/2008	320		mg/L	5.0

Data Qualifier Code Key:	I	Analyte detected below quantitation limits	U	Not Detected Above the MDL
	V	Analyte detected in the associated Method Blank	x	Value exceeds Maximum Contaminant Level

Tomoka Farm Road LF
PARAMETER MONITORING REPORT
Ground Water (Rule 62-520.400,.420, .460)
Surface Water (Rule 62-302.500, .510, .503)
Leachate (Rule 62-701.510)
LAB Submission Number: F08110230
Sample Number: F08110230-005

Facility WACS:	27540	**Sample Date/Time:**	11/6/2008 9:46:00 AM
Well/Sampling Point WACS:	15805	**Report Period:**	July-Dec 2008
Well/Sampling Point Name:	B40-2	**Well Purged:**	YES
Classification of Groundwater:	G-II	**Well Type:**	CO
Ground Water Elevation: (NGV	24.22		

Storet Code	Parameter Monitored	Sampling Method	Filtered Y/N	Analysis Method	Analysis Date	Analysis Result	Q	Units	Detection Limits
	FIELD								
	Color	PP	N	FLD	11/6/2008	yellow			
00094	Conductivity	PP	N	FLD	11/6/2008	632		umhos/c	
	Depth To Water	PP	N	FLD	11/6/2008	3.45			
00299	Dissolved Oxygen	PP	N	FLD	11/6/2008	0.16		mg/L	
00406	pH	PP	N	FLD	11/6/2008	5.57		S.U.	
	Reference Elevation	PP	N	FLD	11/6/2008	27.67			
	Sheen	PP	N	FLD	11/6/2008	none			
00010	Temperature	PP	N	FLD	11/6/2008	21.93		deg C	
82078	Turbidity	PP	N	FLD	11/6/2008	3.50		NTU	
	Metals								
01002	Arsenic	PP	N	SW6010	11/8/2008	5.0	U	µg/L	5.0
01007	Barium	PP	N	SW6010	11/8/2008	41		µg/L	5.0
01012	Beryllium	PP	N	SW6010	11/8/2008	0.50	U	µg/L	0.50
01027	Cadmium	PP	N	SW6010	11/8/2008	0.50	U	µg/L	0.50
01034	Chromium	PP	N	SW6010	11/8/2008	2.5	U	µg/L	2.5
01037	Cobalt	PP	N	SW6010	11/8/2008	5.0	U	µg/L	5.0
01042	Copper	PP	N	SW6010	11/8/2008	2.5	U	µg/L	2.5
01045	Iron	PP	N	SW6010	11/8/2008	2500		µg/L	20
01051	Lead	PP	N	SW6010	11/8/2008	5.0	U	µg/L	5.0
01067	Nickel	PP	N	SW6010	11/8/2008	2.5	U	µg/L	2.5
01147	Selenium	PP	N	SW6010	11/8/2008	7.5	U	µg/L	7.5
01077	Silver	PP	N	SW6010	11/8/2008	2.5	U	µg/L	2.5
00929	Sodium	PP	N	SW6010	11/8/2008	24000		µg/L	500
01087	Vanadium	PP	N	SW6010	11/8/2008	5.0	U	µg/L	5.0
01092	Zinc	PP	N	SW6010	11/8/2008	10	U	µg/L	10
01097	Antimony	PP	N	SW6020	11/10/2008	0.50	U	µg/L	0.50
01059	Thallium	PP	N	SW6020	11/10/2008	0.50	U	µg/L	0.50
71900	Mercury	PP	N	SW7470	11/11/2008	0.020	U	µg/L	0.020
	SemiVolatiles								
49146	1,2-Dibromo-3-chloropropane	PP	N	SW8011	11/11/2008	0.0048	U	µg/L	0.0048

Data Qualifier Code Key:				
	I	Analyte detected below quantitation limits	U	Not Detected Above the MDL
	V	Analyte detected in the associated Method Blank	x	Value exceeds Maximum Contaminant Level

Tomoka Farm Road LF
PARAMETER MONITORING REPORT
Ground Water (Rule 62-520.400,.420, .460)
Surface Water (Rule 62-302.500, .510, .503)
Leachate (Rule 62-701.510)
LAB Submission Number: F08110230
Sample Number: F08110230-005

Facility WACS:	27540	**Sample Date/Time:**	11/6/2008 9:46:00 AM
Well/Sampling Point WACS:	15805	**Report Period:**	July-Dec 2008
Well/Sampling Point Name:	B40-2	**Well Purged:**	YES
Classification of Groundwater:	G-II	**Well Type:**	CO
Ground Water Elevation: (NGV	24.22		

Storet Code	Parameter Monitored	Sampling Method	Filtered Y/N	Analysis Method	Analysis Date	Analysis Result	Q	Units	Detection Limits
77651	Ethylene Dibromide	PP	N	SW8011	11/11/2008	0.0060	U	µg/L	0.0060
	Volatiles								
81552	Acetone	PP	N	SW8260	11/19/2008	5.0	U	µg/L	5.0
34215	Acrylonitrile	PP	N	SW8260	11/19/2008	5.0	U	µg/L	5.0
34030	Benzene	PP	N	SW8260	11/19/2008	0.50	U	µg/L	0.50
73085	Bromochloromethane	PP	N	SW8260	11/19/2008	0.50	U	µg/L	0.50
32101	Bromodichloromethane	PP	N	SW8260	11/19/2008	0.30	U	µg/L	0.30
32104	Bromoform	PP	N	SW8260	11/19/2008	0.50	U	µg/L	0.50
34413	Bromomethane	PP	N	SW8260	11/19/2008	0.50	U	µg/L	0.50
81595	2-Butanone	PP	N	SW8260	11/19/2008	5.0	U	µg/L	5.0
77041	Carbon disulfide	PP	N	SW8260	11/19/2008	0.66	I	µg/L	0.50
32102	Carbon tetrachloride	PP	N	SW8260	11/19/2008	0.50	U	µg/L	0.50
34301	Chlorobenzene	PP	N	SW8260	11/19/2008	0.50	U	µg/L	0.50
34311	Chloroethane	PP	N	SW8260	11/19/2008	0.61	U	µg/L	0.61
32106	Chloroform	PP	N	SW8260	11/19/2008	0.50	U	µg/L	0.50
34418	Chloromethane	PP	N	SW8260	11/19/2008	0.50	U	µg/L	0.50
32105	Dibromochloromethane	PP	N	SW8260	11/19/2008	0.25	U	µg/L	0.25
77596	Dibromomethane	PP	N	SW8260	11/19/2008	0.50	U	µg/L	0.50
77268	trans-1,4-Dichloro-2-butene	PP	N	SW8260	11/19/2008	5.0	U	µg/L	5.0
34536	1,2-Dichlorobenzene	PP	N	SW8260	11/19/2008	0.51	U	µg/L	0.51
34571	1,4-Dichlorobenzene	PP	N	SW8260	11/19/2008	0.50	U	µg/L	0.50
34496	1,1-Dichloroethane	PP	N	SW8260	11/19/2008	0.50	U	µg/L	0.50
34531	1,2-Dichloroethane	PP	N	SW8260	11/19/2008	0.50	U	µg/L	0.50
34501	1,1-Dichloroethene	PP	N	SW8260	11/19/2008	0.50	U	µg/L	0.50
77093	cis-1,2-Dichloroethene	PP	N	SW8260	11/19/2008	0.50	U	µg/L	0.50
34546	trans-1,2-Dichloroethene	PP	N	SW8260	11/19/2008	0.52	U	µg/L	0.52
34541	1,2-Dichloropropane	PP	N	SW8260	11/19/2008	0.50	U	µg/L	0.50
34704	cis-1,3-Dichloropropene	PP	N	SW8260	11/19/2008	0.25	U	µg/L	0.25
34699	trans-1,3-Dichloropropene	PP	N	SW8260	11/19/2008	0.25	U	µg/L	0.25
34371	Ethylbenzene	PP	N	SW8260	11/19/2008	0.50	U	µg/L	0.50
77103	2-Hexanone	PP	N	SW8260	11/19/2008	5.0	U	µg/L	5.0
77424	Iodomethane	PP	N	SW8260	11/19/2008	0.50	U	µg/L	0.50

Data Qualifier Code Key:

I	Analyte detected below quantitation limits	U	Not Detected Above the MDL
V	Analyte detected in the associated Method Blank	x	Value exceeds Maximum Contaminant Level

Tomoka Farm Road LF
PARAMETER MONITORING REPORT
Ground Water (Rule 62-520.400,.420, .460)
Surface Water (Rule 62-302.500, .510, .503)
Leachate (Rule 62-701.510)
LAB Submission Number: F08110230
Sample Number: F08110230-005

Facility WACS:	27540	**Sample Date/Time:**	11/6/2008 9:46:00 AM
Well/Sampling Point WACS:	15805	**Report Period:**	July-Dec 2008
Well/Sampling Point Name:	B40-2	**Well Purged:**	YES
Classification of Groundwater:	G-II	**Well Type:**	CO
Ground Water Elevation: (NGV	24.22		

Storet Code	Parameter Monitored	Sampling Method	Filtered Y/N	Analysis Method	Analysis Date	Analysis Result	Q	Units	Detection Limits
81596	4-Methyl-2-pentanone	PP	N	SW8260	11/19/2008	5.0	U	µg/L	5.0
34423	Methylene chloride	PP	N	SW8260	11/19/2008	2.5	U	µg/L	2.5
77128	Styrene	PP	N	SW8260	11/19/2008	0.50	U	µg/L	0.50
77562	1,1,1,2-Tetrachloroethane	PP	N	SW8260	11/19/2008	0.50	U	µg/L	0.50
34516	1,1,2,2-Tetrachloroethane	PP	N	SW8260	11/19/2008	0.17	U	µg/L	0.17
34475	Tetrachloroethene	PP	N	SW8260	11/19/2008	0.50	U	µg/L	0.50
34010	Toluene	PP	N	SW8260	11/19/2008	0.50	U	µg/L	0.50
34506	1,1,1-Trichloroethane	PP	N	SW8260	11/19/2008	0.50	U	µg/L	0.50
34511	1,1,2-Trichloroethane	PP	N	SW8260	11/19/2008	0.50	U	µg/L	0.50
39180	Trichloroethene	PP	N	SW8260	11/19/2008	0.50	U	µg/L	0.50
34488	Trichlorofluoromethane	PP	N	SW8260	11/19/2008	0.66	U	µg/L	0.66
77443	1,2,3-Trichloropropane	PP	N	SW8260	11/19/2008	0.30	U	µg/L	0.30
77057	Vinyl acetate	PP	N	SW8260	11/19/2008	1.0	U	µg/L	1.0
39175	Vinyl chloride	PP	N	SW8260	11/19/2008	0.53	U	µg/L	0.53
34020	Xylenes, Total	PP	N	SW8260	11/19/2008	1.0	U	µg/L	1.0
	WetChem								
00940	Chloride	PP	N	E300.0	11/7/2008	27		mg/L	0.021
00620	Nitrogen, Nitrate	PP	N	E300.0	11/7/2008	0.055		mg/L	0.012
00945	Sulfate	PP	N	E300.0	11/7/2008	63		mg/L	0.055
00610	Nitrogen, Ammonia (As N)	PP	N	E350.1	11/11/2008	1.0	V	mg/L	0.020
00515	Solids, Total Dissolved	PP	N	SM2540	11/12/2008	450		mg/L	5.0

Data Qualifier Code Key:				
	I	Analyte detected below quantitation limits	U	Not Detected Above the MDL
	V	Analyte detected in the associated Method Blank	x	Value exceeds Maximum Contaminant Level

Tomoka Farm Road LF
PARAMETER MONITORING REPORT
Ground Water (Rule 62-520.400,.420, .460)
Surface Water (Rule 62-302.500, .510, .503)
Leachate (Rule 62-701.510)
LAB Submission Number: F08110230
Sample Number: F08110230-006

Facility WACS:	27540	**Sample Date/Time:**	11/6/2008 10:01:00 AM
Well/Sampling Point WACS:	15793	**Report Period:**	July-Dec 2008
Well/Sampling Point Name:	B33-2	**Well Purged:**	YES
Classification of Groundwater:	G-II	**Well Type:**	BG
Ground Water Elevation: (NGV D)	28.47		

Storet Code	Parameter Monitored	Sampling Method	Filtered Y/N	Analysis Method	Analysis Date	Analysis Result	Q	Units	Detection Limits
	FIELD								
	Color	PP	N	FLD	11/6/2008	yellow			
00094	Conductivity	PP	N	FLD	11/6/2008	3189		umhos/c	
	Depth To Water	PP	N	FLD	11/6/2008	4.50			
00299	Dissolved Oxygen	PP	N	FLD	11/6/2008	0.33		mg/L	
00406	pH	PP	N	FLD	11/6/2008	6.74		S.U.	
	Reference Elevation	PP	N	FLD	11/6/2008	32.97			
	Sheen	PP	N	FLD	11/6/2008	none			
00010	Temperature	PP	N	FLD	11/6/2008	23.76		deg C	
82078	Turbidity	PP	N	FLD	11/6/2008	31.2		NTU	
	Metals								
01002	Arsenic	PP	N	SW6010	11/8/2008	15		µg/L	5.0
01007	Barium	PP	N	SW6010	11/8/2008	150		µg/L	5.0
01012	Beryllium	PP	N	SW6010	11/8/2008	0.50	U	µg/L	0.50
01027	Cadmium	PP	N	SW6010	11/8/2008	0.50	U	µg/L	0.50
01034	Chromium	PP	N	SW6010	11/8/2008	21		µg/L	2.5
01037	Cobalt	PP	N	SW6010	11/8/2008	9.9	I	µg/L	5.0
01042	Copper	PP	N	SW6010	11/8/2008	3.0	I	µg/L	2.5
01045	Iron	PP	N	SW6010	11/8/2008	16000		µg/L	20
01051	Lead	PP	N	SW6010	11/8/2008	5.0	U	µg/L	5.0
01067	Nickel	PP	N	SW6010	11/8/2008	33		µg/L	2.5
01147	Selenium	PP	N	SW6010	11/8/2008	7.5	U	µg/L	7.5
01077	Silver	PP	N	SW6010	11/8/2008	2.5	U	µg/L	2.5
00929	Sodium	PP	N	SW6010	11/8/2008	510000		µg/L	500
01087	Vanadium	PP	N	SW6010	11/8/2008	43		µg/L	5.0
01092	Zinc	PP	N	SW6010	11/8/2008	10	U	µg/L	10
01097	Antimony	PP	N	SW6020	11/10/2008	0.50	U	µg/L	0.50
01059	Thallium	PP	N	SW6020	11/10/2008	0.50	U	µg/L	0.50
71900	Mercury	PP	N	SW7470	11/11/2008	0.020	U	µg/L	0.020
	SemiVolatiles								
49146	1,2-Dibromo-3-chloropropane	PP	N	SW8011	11/11/2008	0.0049	U	µg/L	0.0049

Data Qualifier Code Key:

I	Analyte detected below quantitation limits	U	Not Detected Above the MDL
V	Analyte detected in the associated Method Blank	x	Value exceeds Maximum Contaminant Level

Tomoka Farm Road LF
PARAMETER MONITORING REPORT
Ground Water (Rule 62-520.400,.420, .460)
Surface Water (Rule 62-302.500, .510, .503)
Leachate (Rule 62-701.510)
LAB Submission Number: F08110230
Sample Number: F08110230-006

Facility WACS:	27540	**Sample Date/Time:**	11/6/2008 10:01:00 AM
Well/Sampling Point WACS:	15793	**Report Period:**	July-Dec 2008
Well/Sampling Point Name:	B33-2	**Well Purged:**	YES
Classification of Groundwater:	G-II	**Well Type:**	BG
Ground Water Elevation: (NGV	28.47		

Storet Code	Parameter Monitored	Sampling Method	Filtered Y/N	Analysis Method	Analysis Date	Analysis Result	Q	Units	Detection Limits
77651	Ethylene Dibromide	PP	N	SW8011	11/11/2008	0.0061	U	µg/L	0.0061
	Volatiles								
81552	Acetone	PP	N	SW8260	11/19/2008	5.0	U	µg/L	5.0
34215	Acrylonitrile	PP	N	SW8260	11/19/2008	5.0	U	µg/L	5.0
34030	Benzene	PP	N	SW8260	11/19/2008	0.50	U	µg/L	0.50
73085	Bromochloromethane	PP	N	SW8260	11/19/2008	0.50	U	µg/L	0.50
32101	Bromodichloromethane	PP	N	SW8260	11/19/2008	0.30	U	µg/L	0.30
32104	Bromoform	PP	N	SW8260	11/19/2008	0.50	U	µg/L	0.50
34413	Bromomethane	PP	N	SW8260	11/19/2008	0.50	U	µg/L	0.50
81595	2-Butanone	PP	N	SW8260	11/19/2008	5.0	U	µg/L	5.0
77041	Carbon disulfide	PP	N	SW8260	11/19/2008	0.50	U	µg/L	0.50
32102	Carbon tetrachloride	PP	N	SW8260	11/19/2008	0.50	U	µg/L	0.50
34301	Chlorobenzene	PP	N	SW8260	11/19/2008	0.50	U	µg/L	0.50
34311	Chloroethane	PP	N	SW8260	11/19/2008	0.61	U	µg/L	0.61
32106	Chloroform	PP	N	SW8260	11/19/2008	0.50	U	µg/L	0.50
34418	Chloromethane	PP	N	SW8260	11/19/2008	0.50	U	µg/L	0.50
32105	Dibromochloromethane	PP	N	SW8260	11/19/2008	0.25	U	µg/L	0.25
77596	Dibromomethane	PP	N	SW8260	11/19/2008	0.50	U	µg/L	0.50
77268	trans-1,4-Dichloro-2-butene	PP	N	SW8260	11/19/2008	5.0	U	µg/L	5.0
34536	1,2-Dichlorobenzene	PP	N	SW8260	11/19/2008	0.51	U	µg/L	0.51
34571	1,4-Dichlorobenzene	PP	N	SW8260	11/19/2008	0.50	U	µg/L	0.50
34496	1,1-Dichloroethane	PP	N	SW8260	11/19/2008	0.50	U	µg/L	0.50
34531	1,2-Dichloroethane	PP	N	SW8260	11/19/2008	0.50	U	µg/L	0.50
34501	1,1-Dichloroethene	PP	N	SW8260	11/19/2008	0.50	U	µg/L	0.50
77093	cis-1,2-Dichloroethene	PP	N	SW8260	11/19/2008	0.50	U	µg/L	0.50
34546	trans-1,2-Dichloroethene	PP	N	SW8260	11/19/2008	0.52	U	µg/L	0.52
34541	1,2-Dichloropropane	PP	N	SW8260	11/19/2008	0.50	U	µg/L	0.50
34704	cis-1,3-Dichloropropene	PP	N	SW8260	11/19/2008	0.25	U	µg/L	0.25
34699	trans-1,3-Dichloropropene	PP	N	SW8260	11/19/2008	0.25	U	µg/L	0.25
34371	Ethylbenzene	PP	N	SW8260	11/19/2008	0.50	U	µg/L	0.50
77103	2-Hexanone	PP	N	SW8260	11/19/2008	5.0	U	µg/L	5.0
77424	Iodomethane	PP	N	SW8260	11/19/2008	2.0		µg/L	0.50

Data Qualifier Code Key:

I	Analyte detected below quantitation limits	U	Not Detected Above the MDL
V	Analyte detected in the associated Method Blank	x	Value exceeds Maximum Contaminant Level

Tomoka Farm Road LF
PARAMETER MONITORING REPORT
Ground Water (Rule 62-520.400,.420, .460)
Surface Water (Rule 62-302.500, .510, .503)
Leachate (Rule 62-701.510)
LAB Submission Number: F08110230
Sample Number: F08110230-006

Facility WACS:	27540	**Sample Date/Time:**	11/6/2008 10:01:00 AM
Well/Sampling Point WACS:	15793	**Report Period:**	July-Dec 2008
Well/Sampling Point Name:	B33-2	**Well Purged:**	YES
Classification of Groundwater:	G-II	**Well Type:**	BG
Ground Water Elevation: (NGV	28.47		

Storet Code	Parameter Monitored	Sampling Method	Filtered Y/N	Analysis Method	Analysis Date	Analysis Result	Q	Units	Detection Limits
81596	4-Methyl-2-pentanone	PP	N	SW8260	11/19/2008	5.0	U	µg/L	5.0
34423	Methylene chloride	PP	N	SW8260	11/19/2008	2.5	U	µg/L	2.5
77128	Styrene	PP	N	SW8260	11/19/2008	0.50	U	µg/L	0.50
77562	1,1,1,2-Tetrachloroethane	PP	N	SW8260	11/19/2008	0.50	U	µg/L	0.50
34516	1,1,2,2-Tetrachloroethane	PP	N	SW8260	11/19/2008	0.17	U	µg/L	0.17
34475	Tetrachloroethene	PP	N	SW8260	11/19/2008	0.50	U	µg/L	0.50
34010	Toluene	PP	N	SW8260	11/19/2008	0.50	U	µg/L	0.50
34506	1,1,1-Trichloroethane	PP	N	SW8260	11/19/2008	0.50	U	µg/L	0.50
34511	1,1,2-Trichloroethane	PP	N	SW8260	11/19/2008	0.50	U	µg/L	0.50
39180	Trichloroethene	PP	N	SW8260	11/19/2008	0.50	U	µg/L	0.50
34488	Trichlorofluoromethane	PP	N	SW8260	11/19/2008	0.66	U	µg/L	0.66
77443	1,2,3-Trichloropropane	PP	N	SW8260	11/19/2008	0.30	U	µg/L	0.30
77057	Vinyl acetate	PP	N	SW8260	11/19/2008	1.0	U	µg/L	1.0
39175	Vinyl chloride	PP	N	SW8260	11/19/2008	0.53	U	µg/L	0.53
34020	Xylenes, Total	PP	N	SW8260	11/19/2008	1.0	U	µg/L	1.0
	WetChem								
00940	Chloride	PP	N	E300.0	11/7/2008	540	x	mg/L	0.21
00620	Nitrogen, Nitrate	PP	N	E300.0	11/7/2008	0.12	U	mg/L	0.12
00945	Sulfate	PP	N	E300.0	11/7/2008	35		mg/L	0.55
00610	Nitrogen, Ammonia (As N)	PP	N	E350.1	11/17/2008	0.75		mg/L	0.020
00515	Solids, Total Dissolved	PP	N	SM2540	11/12/2008	2300	x	mg/L	5.0

Data Qualifier Code Key:				
	I	Analyte detected below quantitation limits	U	Not Detected Above the MDL
	V	Analyte detected in the associated Method Blank	x	Value exceeds Maximum Contaminant Level

Tomoka Farm Road LF
PARAMETER MONITORING REPORT
Ground Water (Rule 62-520.400,.420, .460)
Surface Water (Rule 62-302.500, .510, .503)
Leachate (Rule 62-701.510)
LAB Submission Number: F08110230
Sample Number: F08110230-007

Facility WACS:	27540	**Sample Date/Time:**	11/6/2008 10:28:00 AM
Well/Sampling Point WACS:	15799	**Report Period:**	July-Dec 2008
Well/Sampling Point Name:	B37-1	**Well Purged:**	YES
Classification of Groundwater:	G-II	**Well Type:**	CO
Ground Water Elevation: (NGV	27.23		

Storet Code	Parameter Monitored	Sampling Method	Filtered Y/N	Analysis Method	Analysis Date	Analysis Result	Q	Units	Detection Limits
	FIELD								
	Color	PP	N	FLD	11/6/2008	yellow			
00094	Conductivity	PP	N	FLD	11/6/2008	2180		umhos/c	
	Depth To Water	PP	N	FLD	11/6/2008	1.40			
00299	Dissolved Oxygen	PP	N	FLD	11/6/2008	0.20		mg/L	
00406	pH	PP	N	FLD	11/6/2008	6.15		S.U.	
	Reference Elevation	PP	N	FLD	11/6/2008	28.63			
	Sheen	PP	N	FLD	11/6/2008	none			
00010	Temperature	PP	N	FLD	11/6/2008	22.52		deg C	
82078	Turbidity	PP	N	FLD	11/6/2008	3.64		NTU	
	Metals								
01002	Arsenic	PP	N	SW6010	11/8/2008	5.0	U	µg/L	5.0
01007	Barium	PP	N	SW6010	11/8/2008	240		µg/L	5.0
01012	Beryllium	PP	N	SW6010	11/8/2008	0.50	U	µg/L	0.50
01027	Cadmium	PP	N	SW6010	11/8/2008	0.70	I	µg/L	0.50
01034	Chromium	PP	N	SW6010	11/8/2008	2.5	U	µg/L	2.5
01037	Cobalt	PP	N	SW6010	11/8/2008	12		µg/L	5.0
01042	Copper	PP	N	SW6010	11/8/2008	2.5	U	µg/L	2.5
01045	Iron	PP	N	SW6010	11/8/2008	35000		µg/L	20
01051	Lead	PP	N	SW6010	11/8/2008	5.0	U	µg/L	5.0
01067	Nickel	PP	N	SW6010	11/8/2008	2.5	U	µg/L	2.5
01147	Selenium	PP	N	SW6010	11/8/2008	7.5	U	µg/L	7.5
01077	Silver	PP	N	SW6010	11/8/2008	2.5	U	µg/L	2.5
00929	Sodium	PP	N	SW6010	11/8/2008	210000		µg/L	500
01087	Vanadium	PP	N	SW6010	11/8/2008	5.0	U	µg/L	5.0
01092	Zinc	PP	N	SW6010	11/8/2008	10	U	µg/L	10
01097	Antimony	PP	N	SW6020	11/10/2008	0.50	U	µg/L	0.50
01059	Thallium	PP	N	SW6020	11/10/2008	0.50	U	µg/L	0.50
71900	Mercury	PP	N	SW7470	11/11/2008	0.020	U	µg/L	0.020
	SemiVolatiles								
49146	1,2-Dibromo-3-chloropropane	PP	N	SW8011	11/11/2008	0.0048	U	µg/L	0.0048

Data Qualifier Code Key:				
	I	Analyte detected below quantitation limits	U	Not Detected Above the MDL
	V	Analyte detected in the associated Method Blank	x	Value exceeds Maximum Contaminant Level

Tomoka Farm Road LF
PARAMETER MONITORING REPORT
Ground Water (Rule 62-520.400,.420, .460)
Surface Water (Rule 62-302.500, .510, .503)
Leachate (Rule 62-701.510)
LAB Submission Number: F08110230
Sample Number: F08110230-007

Facility WACS:	27540	**Sample Date/Time:**	11/6/2008 10:28:00 AM
Well/Sampling Point WACS:	15799	**Report Period:**	July-Dec 2008
Well/Sampling Point Name:	B37-1	**Well Purged:**	YES
Classification of Groundwater:	G-II	**Well Type:**	CO
Ground Water Elevation: (NGV	27.23		

Storet Code	Parameter Monitored	Sampling Method	Filtered Y/N	Analysis Method	Analysis Date	Analysis Result	Q	Units	Detection Limits
77651	Ethylene Dibromide	PP	N	SW8011	11/11/2008	0.0060	U	µg/L	0.0060
	Volatiles								
81552	Acetone	PP	N	SW8260	11/19/2008	5.0	U	µg/L	5.0
34215	Acrylonitrile	PP	N	SW8260	11/19/2008	5.0	U	µg/L	5.0
34030	Benzene	PP	N	SW8260	11/20/2008	12		µg/L	0.50
73085	Bromochloromethane	PP	N	SW8260	11/19/2008	0.50	U	µg/L	0.50
32101	Bromodichloromethane	PP	N	SW8260	11/19/2008	0.30	U	µg/L	0.30
32104	Bromoform	PP	N	SW8260	11/19/2008	0.50	U	µg/L	0.50
34413	Bromomethane	PP	N	SW8260	11/19/2008	0.50	U	µg/L	0.50
81595	2-Butanone	PP	N	SW8260	11/19/2008	5.0	U	µg/L	5.0
77041	Carbon disulfide	PP	N	SW8260	11/19/2008	0.50	U	µg/L	0.50
32102	Carbon tetrachloride	PP	N	SW8260	11/19/2008	0.50	U	µg/L	0.50
34301	Chlorobenzene	PP	N	SW8260	11/19/2008	12		µg/L	0.50
34311	Chloroethane	PP	N	SW8260	11/19/2008	0.61	U	µg/L	0.61
32106	Chloroform	PP	N	SW8260	11/19/2008	0.50	U	µg/L	0.50
34418	Chloromethane	PP	N	SW8260	11/19/2008	0.50	U	µg/L	0.50
32105	Dibromochloromethane	PP	N	SW8260	11/19/2008	0.25	U	µg/L	0.25
77596	Dibromomethane	PP	N	SW8260	11/19/2008	0.50	U	µg/L	0.50
77268	trans-1,4-Dichloro-2-butene	PP	N	SW8260	11/19/2008	5.0	U	µg/L	5.0
34536	1,2-Dichlorobenzene	PP	N	SW8260	11/19/2008	0.51	U	µg/L	0.51
34571	1,4-Dichlorobenzene	PP	N	SW8260	11/19/2008	0.66	I	µg/L	0.50
34496	1,1-Dichloroethane	PP	N	SW8260	11/19/2008	0.50	U	µg/L	0.50
34531	1,2-Dichloroethane	PP	N	SW8260	11/19/2008	0.50	U	µg/L	0.50
34501	1,1-Dichloroethene	PP	N	SW8260	11/19/2008	0.50	U	µg/L	0.50
77093	cis-1,2-Dichloroethene	PP	N	SW8260	11/19/2008	0.50	U	µg/L	0.50
34546	trans-1,2-Dichloroethene	PP	N	SW8260	11/19/2008	0.52	U	µg/L	0.52
34541	1,2-Dichloropropane	PP	N	SW8260	11/19/2008	0.50	U	µg/L	0.50
34704	cis-1,3-Dichloropropene	PP	N	SW8260	11/19/2008	0.25	U	µg/L	0.25
34699	trans-1,3-Dichloropropene	PP	N	SW8260	11/19/2008	0.25	U	µg/L	0.25
34371	Ethylbenzene	PP	N	SW8260	11/19/2008	0.50	U	µg/L	0.50
77103	2-Hexanone	PP	N	SW8260	11/19/2008	5.0	U	µg/L	5.0
77424	Iodomethane	PP	N	SW8260	11/19/2008	0.50	U	µg/L	0.50

Data Qualifier Code Key:

I	Analyte detected below quantitation limits	U	Not Detected Above the MDL
V	Analyte detected in the associated Method Blank	x	Value exceeds Maximum Contaminant Level

Tomoka Farm Road LF
PARAMETER MONITORING REPORT
Ground Water (Rule 62-520.400,.420, .460)
Surface Water (Rule 62-302.500, .510, .503)
Leachate (Rule 62-701.510)
LAB Submission Number: F08110230
Sample Number: F08110230-007

Facility WACS:	27540	**Sample Date/Time:**	11/6/2008 10:28:00 AM
Well/Sampling Point WACS:	15799	**Report Period:**	July-Dec 2008
Well/Sampling Point Name:	B37-1	**Well Purged:**	YES
Classification of Groundwater:	G-II	**Well Type:**	CO
Ground Water Elevation: (NGV	27.23		

Storet Code	Parameter Monitored	Sampling Method	Filtered Y/N	Analysis Method	Analysis Date	Analysis Result	Q	Units	Detection Limits
81596	4-Methyl-2-pentanone	PP	N	SW8260	11/19/2008	5.0	U	µg/L	5.0
34423	Methylene chloride	PP	N	SW8260	11/19/2008	2.5	U	µg/L	2.5
77128	Styrene	PP	N	SW8260	11/19/2008	0.50	U	µg/L	0.50
77562	1,1,1,2-Tetrachloroethane	PP	N	SW8260	11/19/2008	0.50	U	µg/L	0.50
34516	1,1,2,2-Tetrachloroethane	PP	N	SW8260	11/19/2008	0.17	U	µg/L	0.17
34475	Tetrachloroethene	PP	N	SW8260	11/19/2008	0.50	U	µg/L	0.50
34010	Toluene	PP	N	SW8260	11/19/2008	0.50	I	µg/L	0.50
34506	1,1,1-Trichloroethane	PP	N	SW8260	11/19/2008	0.50	U	µg/L	0.50
34511	1,1,2-Trichloroethane	PP	N	SW8260	11/19/2008	0.50	U	µg/L	0.50
39180	Trichloroethene	PP	N	SW8260	11/19/2008	0.50	U	µg/L	0.50
34488	Trichlorofluoromethane	PP	N	SW8260	11/19/2008	0.66	U	µg/L	0.66
77443	1,2,3-Trichloropropane	PP	N	SW8260	11/19/2008	0.30	U	µg/L	0.30
77057	Vinyl acetate	PP	N	SW8260	11/19/2008	1.0	U	µg/L	1.0
39175	Vinyl chloride	PP	N	SW8260	11/19/2008	0.81	I	µg/L	0.53
34020	Xylenes, Total	PP	N	SW8260	11/20/2008	2.4	I	µg/L	1.0
	WetChem								
00940	Chloride	PP	N	E300.0	11/7/2008	150		mg/L	0.11
00620	Nitrogen, Nitrate	PP	N	E300.0	11/7/2008	0.058	U	mg/L	0.058
00945	Sulfate	PP	N	E300.0	11/7/2008	0.28	U	mg/L	0.28
00610	Nitrogen, Ammonia (As N)	PP	N	E350.1	11/17/2008	0.98		mg/L	0.020
00515	Solids, Total Dissolved	PP	N	SM2540	11/12/2008	1500	x	mg/L	5.0

Data Qualifier Code Key:	I	Analyte detected below quantitation limits	U	Not Detected Above the MDL
	V	Analyte detected in the associated Method Blank	x	Value exceeds Maximum Contaminant Level

Tomoka Farm Road LF
PARAMETER MONITORING REPORT
Ground Water (Rule 62-520.400,.420, .460)
Surface Water (Rule 62-302.500, .510, .503)
Leachate (Rule 62-701.510)
LAB Submission Number: F08110230
Sample Number: F08110230-008

Facility WACS:	27540	**Sample Date/Time:**	11/6/2008 10:38:00 AM
Well/Sampling Point WACS:	15792	**Report Period:**	July-Dec 2008
Well/Sampling Point Name:	B33-1	**Well Purged:**	YES
Classification of Groundwater:	G-II	**Well Type:**	BG
Ground Water Elevation: (NGV D)	27.89		

Storet Code	Parameter Monitored	Sampling Method	Filtered Y/N	Analysis Method	Analysis Date	Analysis Result	Q	Units	Detection Limits
	FIELD								
	Color	PP	N	FLD	11/6/2008	yellow			
00094	Conductivity	PP	N	FLD	11/6/2008	434		umhos/c	
	Depth To Water	PP	N	FLD	11/6/2008	6.80			
00299	Dissolved Oxygen	PP	N	FLD	11/6/2008	0.30		mg/L	
00406	pH	PP	N	FLD	11/6/2008	6.37		S.U.	
	Reference Elevation	PP	N	FLD	11/6/2008	34.69			
	Sheen	PP	N	FLD	11/6/2008	none			
00010	Temperature	PP	N	FLD	11/6/2008	22.94		deg C	
82078	Turbidity	PP	N	FLD	11/6/2008	4.13		NTU	
	Metals								
01002	Arsenic	PP	N	SW6010	11/10/2008	5.0	U	µg/L	5.0
01007	Barium	PP	N	SW6010	11/10/2008	33		µg/L	5.0
01012	Beryllium	PP	N	SW6010	11/10/2008	0.50	U	µg/L	0.50
01027	Cadmium	PP	N	SW6010	11/10/2008	0.50	U	µg/L	0.50
01034	Chromium	PP	N	SW6010	11/10/2008	5.2		µg/L	2.5
01037	Cobalt	PP	N	SW6010	11/10/2008	5.0	U	µg/L	5.0
01042	Copper	PP	N	SW6010	11/10/2008	2.5	U	µg/L	2.5
01045	Iron	PP	N	SW6010	11/10/2008	8000		µg/L	20
01051	Lead	PP	N	SW6010	11/10/2008	5.0	U	µg/L	5.0
01067	Nickel	PP	N	SW6010	11/10/2008	2.5	U	µg/L	2.5
01147	Selenium	PP	N	SW6010	11/10/2008	7.5	U	µg/L	7.5
01077	Silver	PP	N	SW6010	11/10/2008	2.5	U	µg/L	2.5
00929	Sodium	PP	N	SW6010	11/10/2008	50000		µg/L	500
01087	Vanadium	PP	N	SW6010	11/10/2008	7.5	I	µg/L	5.0
01092	Zinc	PP	N	SW6010	11/10/2008	10	U	µg/L	10
01097	Antimony	PP	N	SW6020	11/11/2008	0.50	U	µg/L	0.50
01059	Thallium	PP	N	SW6020	11/11/2008	0.50	U	µg/L	0.50
71900	Mercury	PP	N	SW7470	11/11/2008	0.020	U	µg/L	0.020
	SemiVolatiles								
49146	1,2-Dibromo-3-chloropropane	PP	N	SW8011	11/11/2008	0.0047	U	µg/L	0.0047

Data Qualifier Code Key:

I	Analyte detected below quantitation limits	U	Not Detected Above the MDL
V	Analyte detected in the associated Method Blank	x	Value exceeds Maximum Contaminant Level

Tomoka Farm Road LF
PARAMETER MONITORING REPORT
Ground Water (Rule 62-520.400,.420, .460)
Surface Water (Rule 62-302.500, .510, .503)
Leachate (Rule 62-701.510)
LAB Submission Number: F08110230
Sample Number: F08110230-008

Facility WACS:	27540	**Sample Date/Time:**	11/6/2008 10:38:00 AM
Well/Sampling Point WACS:	15792	**Report Period:**	July-Dec 2008
Well/Sampling Point Name:	B33-1	**Well Purged:**	YES
Classification of Groundwater:	G-II	**Well Type:**	BG
Ground Water Elevation: (NGV	27.89		

Storet Code	Parameter Monitored	Sampling Method	Filtered Y/N	Analysis Method	Analysis Date	Analysis Result	Q	Units	Detection Limits
77651	Ethylene Dibromide	PP	N	SW8011	11/11/2008	0.0060	U	µg/L	0.0060
	Volatiles								
81552	Acetone	PP	N	SW8260	11/20/2008	5.0	U	µg/L	5.0
34215	Acrylonitrile	PP	N	SW8260	11/20/2008	5.0	U	µg/L	5.0
34030	Benzene	PP	N	SW8260	11/20/2008	0.50	U	µg/L	0.50
73085	Bromochloromethane	PP	N	SW8260	11/20/2008	0.50	U	µg/L	0.50
32101	Bromodichloromethane	PP	N	SW8260	11/20/2008	0.30	U	µg/L	0.30
32104	Bromoform	PP	N	SW8260	11/20/2008	1.1		µg/L	0.50
34413	Bromomethane	PP	N	SW8260	11/20/2008	0.50	U	µg/L	0.50
81595	2-Butanone	PP	N	SW8260	11/20/2008	5.0	U	µg/L	5.0
77041	Carbon disulfide	PP	N	SW8260	11/20/2008	0.50	U	µg/L	0.50
32102	Carbon tetrachloride	PP	N	SW8260	11/20/2008	0.50	U	µg/L	0.50
34301	Chlorobenzene	PP	N	SW8260	11/20/2008	0.50	U	µg/L	0.50
34311	Chloroethane	PP	N	SW8260	11/20/2008	0.61	U	µg/L	0.61
32106	Chloroform	PP	N	SW8260	11/20/2008	0.50	U	µg/L	0.50
34418	Chloromethane	PP	N	SW8260	11/20/2008	0.50	U	µg/L	0.50
32105	Dibromochloromethane	PP	N	SW8260	11/20/2008	0.25	U	µg/L	0.25
77596	Dibromomethane	PP	N	SW8260	11/20/2008	0.50	U	µg/L	0.50
77268	trans-1,4-Dichloro-2-butene	PP	N	SW8260	11/20/2008	5.0	U	µg/L	5.0
34536	1,2-Dichlorobenzene	PP	N	SW8260	11/20/2008	0.51	U	µg/L	0.51
34571	1,4-Dichlorobenzene	PP	N	SW8260	11/20/2008	0.50	U	µg/L	0.50
34496	1,1-Dichloroethane	PP	N	SW8260	11/20/2008	0.50	U	µg/L	0.50
34531	1,2-Dichloroethane	PP	N	SW8260	11/20/2008	0.50	U	µg/L	0.50
34501	1,1-Dichloroethene	PP	N	SW8260	11/20/2008	0.50	U	µg/L	0.50
77093	cis-1,2-Dichloroethene	PP	N	SW8260	11/20/2008	0.50	U	µg/L	0.50
34546	trans-1,2-Dichloroethene	PP	N	SW8260	11/20/2008	0.52	U	µg/L	0.52
34541	1,2-Dichloropropane	PP	N	SW8260	11/20/2008	0.50	U	µg/L	0.50
34704	cis-1,3-Dichloropropene	PP	N	SW8260	11/20/2008	0.25	U	µg/L	0.25
34699	trans-1,3-Dichloropropene	PP	N	SW8260	11/20/2008	0.25	U	µg/L	0.25
34371	Ethylbenzene	PP	N	SW8260	11/20/2008	0.50	U	µg/L	0.50
77103	2-Hexanone	PP	N	SW8260	11/20/2008	5.0	U	µg/L	5.0
77424	Iodomethane	PP	N	SW8260	11/20/2008	0.50	U	µg/L	0.50

Data Qualifier Code Key:

I	Analyte detected below quantitation limits	U	Not Detected Above the MDL
V	Analyte detected in the associated Method Blank	x	Value exceeds Maximum Contaminant Level

Tomoka Farm Road LF
PARAMETER MONITORING REPORT
Ground Water (Rule 62-520.400,.420, .460)
Surface Water (Rule 62-302.500, .510, .503)
Leachate (Rule 62-701.510)
LAB Submission Number: F08110230
Sample Number: F08110230-008

Facility WACS:	27540	**Sample Date/Time:**	11/6/2008 10:38:00 AM
Well/Sampling Point WACS:	15792	**Report Period:**	July-Dec 2008
Well/Sampling Point Name:	B33-1	**Well Purged:**	YES
Classification of Groundwater:	G-II	**Well Type:**	BG
Ground Water Elevation: (NGV	27.89		

Storet Code	Parameter Monitored	Sampling Method	Filtered Y/N	Analysis Method	Analysis Date	Analysis Result	Q	Units	Detection Limits
81596	4-Methyl-2-pentanone	PP	N	SW8260	11/20/2008	5.0	U	µg/L	5.0
34423	Methylene chloride	PP	N	SW8260	11/20/2008	2.5	U	µg/L	2.5
77128	Styrene	PP	N	SW8260	11/20/2008	0.50	U	µg/L	0.50
77562	1,1,1,2-Tetrachloroethane	PP	N	SW8260	11/20/2008	0.50	U	µg/L	0.50
34516	1,1,2,2-Tetrachloroethane	PP	N	SW8260	11/20/2008	0.17	U	µg/L	0.17
34475	Tetrachloroethene	PP	N	SW8260	11/20/2008	0.50	U	µg/L	0.50
34010	Toluene	PP	N	SW8260	11/20/2008	0.50	U	µg/L	0.50
34506	1,1,1-Trichloroethane	PP	N	SW8260	11/20/2008	0.50	U	µg/L	0.50
34511	1,1,2-Trichloroethane	PP	N	SW8260	11/20/2008	0.50	U	µg/L	0.50
39180	Trichloroethene	PP	N	SW8260	11/20/2008	0.50	U	µg/L	0.50
34488	Trichlorofluoromethane	PP	N	SW8260	11/20/2008	0.66	U	µg/L	0.66
77443	1,2,3-Trichloropropane	PP	N	SW8260	11/20/2008	0.30	U	µg/L	0.30
77057	Vinyl acetate	PP	N	SW8260	11/20/2008	1.0	U	µg/L	1.0
39175	Vinyl chloride	PP	N	SW8260	11/20/2008	0.53	U	µg/L	0.53
34020	Xylenes, Total	PP	N	SW8260	11/20/2008	1.0	U	µg/L	1.0
	WetChem								
00940	Chloride	PP	N	E300.0	11/7/2008	35		mg/L	0.021
00620	Nitrogen, Nitrate	PP	N	E300.0	11/7/2008	0.012	U	mg/L	0.012
00945	Sulfate	PP	N	E300.0	11/7/2008	0.055	U	mg/L	0.055
00610	Nitrogen, Ammonia (As N)	PP	N	E350.1	11/11/2008	0.19	V	mg/L	0.020
00515	Solids, Total Dissolved	PP	N	SM2540	11/12/2008	400		mg/L	5.0

Data Qualifier Code Key:				
	I	Analyte detected below quantitation limits	U	Not Detected Above the MDL
	V	Analyte detected in the associated Method Blank	x	Value exceeds Maximum Contaminant Level

Tomoka Farm Road LF
PARAMETER MONITORING REPORT
Ground Water (Rule 62-520.400,.420, .460)
Surface Water (Rule 62-302.500, .510, .503)
Leachate (Rule 62-701.510)
LAB Submission Number: F08110230
Sample Number: F08110230-009

Facility WACS:	27540	**Sample Date/Time:**	11/6/2008 11:05:00 AM
Well/Sampling Point WACS:	15800	**Report Period:**	July-Dec 2008
Well/Sampling Point Name:	B37-2	**Well Purged:**	YES
Classification of Groundwater:	G-II	**Well Type:**	CO
Ground Water Elevation: (NGV	27.66		

Storet Code	Parameter Monitored	Sampling Method	Filtered Y/N	Analysis Method	Analysis Date	Analysis Result	Q	Units	Detection Limits
	FIELD								
	Color	PP	N	FLD	11/6/2008	yellow			
00094	Conductivity	PP	N	FLD	11/6/2008	492		umhos/c	
	Depth To Water	PP	N	FLD	11/6/2008	1.10			
00299	Dissolved Oxygen	PP	N	FLD	11/6/2008	0.11		mg/L	
00406	pH	PP	N	FLD	11/6/2008	6.13		S.U.	
	Reference Elevation	PP	N	FLD	11/6/2008	28.76			
	Sheen	PP	N	FLD	11/6/2008	none			
00010	Temperature	PP	N	FLD	11/6/2008	22.99		deg C	
82078	Turbidity	PP	N	FLD	11/6/2008	2.62		NTU	
	Metals								
01002	Arsenic	PP	N	SW6010	11/10/2008	6.0	I	µg/L	5.0
01007	Barium	PP	N	SW6010	11/10/2008	24		µg/L	5.0
01012	Beryllium	PP	N	SW6010	11/10/2008	0.50	U	µg/L	0.50
01027	Cadmium	PP	N	SW6010	11/10/2008	0.50	U	µg/L	0.50
01034	Chromium	PP	N	SW6010	11/10/2008	2.5	U	µg/L	2.5
01037	Cobalt	PP	N	SW6010	11/10/2008	5.0	U	µg/L	5.0
01042	Copper	PP	N	SW6010	11/10/2008	2.5	U	µg/L	2.5
01045	Iron	PP	N	SW6010	11/10/2008	6400		µg/L	20
01051	Lead	PP	N	SW6010	11/10/2008	5.0	U	µg/L	5.0
01067	Nickel	PP	N	SW6010	11/10/2008	2.5	U	µg/L	2.5
01147	Selenium	PP	N	SW6010	11/10/2008	7.5	U	µg/L	7.5
01077	Silver	PP	N	SW6010	11/10/2008	2.5	U	µg/L	2.5
00929	Sodium	PP	N	SW6010	11/10/2008	14000		µg/L	500
01087	Vanadium	PP	N	SW6010	11/10/2008	5.0	U	µg/L	5.0
01092	Zinc	PP	N	SW6010	11/10/2008	10	U	µg/L	10
01097	Antimony	PP	N	SW6020	11/11/2008	0.50	U	µg/L	0.50
01059	Thallium	PP	N	SW6020	11/11/2008	0.50	U	µg/L	0.50
71900	Mercury	PP	N	SW7470	11/11/2008	0.020	U	µg/L	0.020
	SemiVolatiles								
49146	1,2-Dibromo-3-chloropropane	PP	N	SW8011	11/11/2008	0.0048	U	µg/L	0.0048

Data Qualifier Code Key:

I	Analyte detected below quantitation limits	U	Not Detected Above the MDL
V	Analyte detected in the associated Method Blank	x	Value exceeds Maximum Contaminant Level

Tomoka Farm Road LF
PARAMETER MONITORING REPORT
Ground Water (Rule 62-520.400,.420, .460)
Surface Water (Rule 62-302.500, .510, .503)
Leachate (Rule 62-701.510)
LAB Submission Number: F08110230
Sample Number: F08110230-009

Facility WACS:	27540	**Sample Date/Time:**	11/6/2008 11:05:00 AM
Well/Sampling Point WACS:	15800	**Report Period:**	July-Dec 2008
Well/Sampling Point Name:	B37-2	**Well Purged:**	YES
Classification of Groundwater:	G-II	**Well Type:**	CO
Ground Water Elevation: (NGV	27.66		

Storet Code	Parameter Monitored	Sampling Method	Filtered Y/N	Analysis Method	Analysis Date	Analysis Result	Q	Units	Detection Limits
77651	Ethylene Dibromide	PP	N	SW8011	11/11/2008	0.0060	U	µg/L	0.0060
	Volatiles								
81552	Acetone	PP	N	SW8260	11/19/2008	5.0	U	µg/L	5.0
34215	Acrylonitrile	PP	N	SW8260	11/19/2008	5.0	U	µg/L	5.0
34030	Benzene	PP	N	SW8260	11/19/2008	0.50	U	µg/L	0.50
73085	Bromochloromethane	PP	N	SW8260	11/19/2008	0.50	U	µg/L	0.50
32101	Bromodichloromethane	PP	N	SW8260	11/19/2008	0.30	U	µg/L	0.30
32104	Bromoform	PP	N	SW8260	11/19/2008	0.50	U	µg/L	0.50
34413	Bromomethane	PP	N	SW8260	11/19/2008	0.50	U	µg/L	0.50
81595	2-Butanone	PP	N	SW8260	11/19/2008	5.0	U	µg/L	5.0
77041	Carbon disulfide	PP	N	SW8260	11/19/2008	0.50	U	µg/L	0.50
32102	Carbon tetrachloride	PP	N	SW8260	11/19/2008	0.50	U	µg/L	0.50
34301	Chlorobenzene	PP	N	SW8260	11/19/2008	0.50	U	µg/L	0.50
34311	Chloroethane	PP	N	SW8260	11/19/2008	0.61	U	µg/L	0.61
32106	Chloroform	PP	N	SW8260	11/19/2008	0.50	U	µg/L	0.50
34418	Chloromethane	PP	N	SW8260	11/19/2008	0.50	U	µg/L	0.50
32105	Dibromochloromethane	PP	N	SW8260	11/19/2008	0.25	U	µg/L	0.25
77596	Dibromomethane	PP	N	SW8260	11/19/2008	0.50	U	µg/L	0.50
77268	trans-1,4-Dichloro-2-butene	PP	N	SW8260	11/19/2008	5.0	U	µg/L	5.0
34536	1,2-Dichlorobenzene	PP	N	SW8260	11/19/2008	0.51	U	µg/L	0.51
34571	1,4-Dichlorobenzene	PP	N	SW8260	11/19/2008	0.50	U	µg/L	0.50
34496	1,1-Dichloroethane	PP	N	SW8260	11/19/2008	0.50	U	µg/L	0.50
34531	1,2-Dichloroethane	PP	N	SW8260	11/19/2008	0.50	U	µg/L	0.50
34501	1,1-Dichloroethene	PP	N	SW8260	11/19/2008	0.50	U	µg/L	0.50
77093	cis-1,2-Dichloroethene	PP	N	SW8260	11/19/2008	0.50	U	µg/L	0.50
34546	trans-1,2-Dichloroethene	PP	N	SW8260	11/19/2008	0.52	U	µg/L	0.52
34541	1,2-Dichloropropane	PP	N	SW8260	11/19/2008	0.50	U	µg/L	0.50
34704	cis-1,3-Dichloropropene	PP	N	SW8260	11/19/2008	0.25	U	µg/L	0.25
34699	trans-1,3-Dichloropropene	PP	N	SW8260	11/19/2008	0.25	U	µg/L	0.25
34371	Ethylbenzene	PP	N	SW8260	11/19/2008	0.50	U	µg/L	0.50
77103	2-Hexanone	PP	N	SW8260	11/19/2008	5.0	U	µg/L	5.0
77424	Iodomethane	PP	N	SW8260	11/19/2008	0.50	U	µg/L	0.50

Data Qualifier Code Key:

I	Analyte detected below quantitation limits	U	Not Detected Above the MDL
V	Analyte detected in the associated Method Blank	x	Value exceeds Maximum Contaminant Level

Tomoka Farm Road LF
PARAMETER MONITORING REPORT
Ground Water (Rule 62-520.400,.420, .460)
Surface Water (Rule 62-302.500, .510, .503)
Leachate (Rule 62-701.510)
LAB Submission Number: F08110230
Sample Number: F08110230-009

Facility WACS:	27540	**Sample Date/Time:**	11/6/2008 11:05:00 AM
Well/Sampling Point WACS:	15800	**Report Period:**	July-Dec 2008
Well/Sampling Point Name:	B37-2	**Well Purged:**	YES
Classification of Groundwater:	G-II	**Well Type:**	CO
Ground Water Elevation: (NGV	27.66		

Storet Code	Parameter Monitored	Sampling Method	Filtered Y/N	Analysis Method	Analysis Date	Analysis Result	Q	Units	Detection Limits
81596	4-Methyl-2-pentanone	PP	N	SW8260	11/19/2008	5.0	U	µg/L	5.0
34423	Methylene chloride	PP	N	SW8260	11/19/2008	2.5	U	µg/L	2.5
77128	Styrene	PP	N	SW8260	11/19/2008	0.50	U	µg/L	0.50
77562	1,1,1,2-Tetrachloroethane	PP	N	SW8260	11/19/2008	0.50	U	µg/L	0.50
34516	1,1,2,2-Tetrachloroethane	PP	N	SW8260	11/19/2008	0.17	U	µg/L	0.17
34475	Tetrachloroethene	PP	N	SW8260	11/19/2008	0.50	U	µg/L	0.50
34010	Toluene	PP	N	SW8260	11/19/2008	0.50	U	µg/L	0.50
34506	1,1,1-Trichloroethane	PP	N	SW8260	11/19/2008	0.50	U	µg/L	0.50
34511	1,1,2-Trichloroethane	PP	N	SW8260	11/19/2008	0.50	U	µg/L	0.50
39180	Trichloroethene	PP	N	SW8260	11/19/2008	0.50	U	µg/L	0.50
34488	Trichlorofluoromethane	PP	N	SW8260	11/19/2008	0.66	U	µg/L	0.66
77443	1,2,3-Trichloropropane	PP	N	SW8260	11/19/2008	0.30	U	µg/L	0.30
77057	Vinyl acetate	PP	N	SW8260	11/19/2008	1.0	U	µg/L	1.0
39175	Vinyl chloride	PP	N	SW8260	11/19/2008	0.53	U	µg/L	0.53
34020	Xylenes, Total	PP	N	SW8260	11/19/2008	1.0	U	µg/L	1.0
	WetChem								
00940	Chloride	PP	N	E300.0	11/7/2008	21		mg/L	0.021
00620	Nitrogen, Nitrate	PP	N	E300.0	11/7/2008	0.012	U	mg/L	0.012
00945	Sulfate	PP	N	E300.0	11/7/2008	0.055	U	mg/L	0.055
00610	Nitrogen, Ammonia (As N)	PP	N	E350.1	11/11/2008	0.11	V	mg/L	0.020
00515	Solids, Total Dissolved	PP	N	SM2540	11/12/2008	320		mg/L	5.0

Data Qualifier Code Key:	I	Analyte detected below quantitation limits	U	Not Detected Above the MDL
	V	Analyte detected in the associated Method Blank	x	Value exceeds Maximum Contaminant Level

Tomoka Farm Road LF
PARAMETER MONITORING REPORT
Ground Water (Rule 62-520.400,.420, .460)
Surface Water (Rule 62-302.500, .510, .503)
Leachate (Rule 62-701.510)
LAB Submission Number: F08110230
Sample Number: F08110230-010

Facility WACS:	27540	**Sample Date/Time:**	11/6/2008 11:17:00 AM
Well/Sampling Point WACS:	15820	**Report Period:**	July-Dec 2008
Well/Sampling Point Name:	B61R	**Well Purged:**	YES
Classification of Groundwater:	G-II	**Well Type:**	CO
Ground Water Elevation: (NGV	25.02		

Storet Code	Parameter Monitored	Sampling Method	Filtered Y/N	Analysis Method	Analysis Date	Analysis Result	Q	Units	Detection Limits
	FIELD								
	Color	PP	N	FLD	11/6/2008	yellow			
00094	Conductivity	PP	N	FLD	11/6/2008	1160		umhos/c	
	Depth To Water	PP	N	FLD	11/6/2008	14.40			
00299	Dissolved Oxygen	PP	N	FLD	11/6/2008	0.48		mg/L	
00406	pH	PP	N	FLD	11/6/2008	6.51		S.U.	
	Reference Elevation	PP	N	FLD	11/6/2008	39.42			
	Sheen	PP	N	FLD	11/6/2008	none			
00010	Temperature	PP	N	FLD	11/6/2008	25.73		deg C	
82078	Turbidity	PP	N	FLD	11/6/2008	12.70		NTU	
	Metals								
01002	Arsenic	PP	N	SW6010	11/10/2008	5.0	U	µg/L	5.0
01007	Barium	PP	N	SW6010	11/10/2008	160		µg/L	5.0
01012	Beryllium	PP	N	SW6010	11/10/2008	0.50	U	µg/L	0.50
01027	Cadmium	PP	N	SW6010	11/10/2008	0.50	U	µg/L	0.50
01034	Chromium	PP	N	SW6010	11/10/2008	2.5	U	µg/L	2.5
01037	Cobalt	PP	N	SW6010	11/10/2008	5.0	U	µg/L	5.0
01042	Copper	PP	N	SW6010	11/10/2008	2.5	U	µg/L	2.5
01045	Iron	PP	N	SW6010	11/10/2008	10000		µg/L	20
01051	Lead	PP	N	SW6010	11/10/2008	5.0	U	µg/L	5.0
01067	Nickel	PP	N	SW6010	11/10/2008	2.5	U	µg/L	2.5
01147	Selenium	PP	N	SW6010	11/10/2008	7.5	U	µg/L	7.5
01077	Silver	PP	N	SW6010	11/10/2008	2.5	U	µg/L	2.5
00929	Sodium	PP	N	SW6010	11/10/2008	29000		µg/L	500
01087	Vanadium	PP	N	SW6010	11/10/2008	5.0	U	µg/L	5.0
01092	Zinc	PP	N	SW6010	11/10/2008	10	U	µg/L	10
01097	Antimony	PP	N	SW6020	11/11/2008	0.50	U	µg/L	0.50
01059	Thallium	PP	N	SW6020	11/11/2008	0.50	U	µg/L	0.50
71900	Mercury	PP	N	SW7470	11/11/2008	0.020	U	µg/L	0.020
	SemiVolatiles								
49146	1,2-Dibromo-3-chloropropane	PP	N	SW8011	11/11/2008	0.0048	U	µg/L	0.0048

Data Qualifier Code Key:

I	Analyte detected below quantitation limits	U	Not Detected Above the MDL
V	Analyte detected in the associated Method Blank	x	Value exceeds Maximum Contaminant Level

Tomoka Farm Road LF
PARAMETER MONITORING REPORT
Ground Water (Rule 62-520.400,.420, .460)
Surface Water (Rule 62-302.500, .510, .503)
Leachate (Rule 62-701.510)
LAB Submission Number: F08110230
Sample Number: F08110230-010

Facility WACS:	27540	**Sample Date/Time:**	11/6/2008 11:17:00 AM
Well/Sampling Point WACS:	15820	**Report Period:**	July-Dec 2008
Well/Sampling Point Name:	B61R	**Well Purged:**	YES
Classification of Groundwater:	G-II	**Well Type:**	CO
Ground Water Elevation: (NGV	25.02		

Storet Code	Parameter Monitored	Sampling Method	Filtered Y/N	Analysis Method	Analysis Date	Analysis Result	Q	Units	Detection Limits
77651	Ethylene Dibromide	PP	N	SW8011	11/11/2008	0.0061	U	µg/L	0.0061
	Volatiles								
81552	Acetone	PP	N	SW8260	11/19/2008	5.0	U	µg/L	5.0
34215	Acrylonitrile	PP	N	SW8260	11/19/2008	5.0	U	µg/L	5.0
34030	Benzene	PP	N	SW8260	11/19/2008	0.50	U	µg/L	0.50
73085	Bromochloromethane	PP	N	SW8260	11/19/2008	0.50	U	µg/L	0.50
32101	Bromodichloromethane	PP	N	SW8260	11/19/2008	0.30	U	µg/L	0.30
32104	Bromoform	PP	N	SW8260	11/19/2008	0.50	U	µg/L	0.50
34413	Bromomethane	PP	N	SW8260	11/19/2008	0.50	U	µg/L	0.50
81595	2-Butanone	PP	N	SW8260	11/19/2008	5.0	U	µg/L	5.0
77041	Carbon disulfide	PP	N	SW8260	11/19/2008	0.50	U	µg/L	0.50
32102	Carbon tetrachloride	PP	N	SW8260	11/19/2008	0.50	U	µg/L	0.50
34301	Chlorobenzene	PP	N	SW8260	11/19/2008	0.65	I	µg/L	0.50
34311	Chloroethane	PP	N	SW8260	11/19/2008	0.61	U	µg/L	0.61
32106	Chloroform	PP	N	SW8260	11/19/2008	0.50	U	µg/L	0.50
34418	Chloromethane	PP	N	SW8260	11/19/2008	0.50	U	µg/L	0.50
32105	Dibromochloromethane	PP	N	SW8260	11/19/2008	0.25	U	µg/L	0.25
77596	Dibromomethane	PP	N	SW8260	11/19/2008	0.50	U	µg/L	0.50
77268	trans-1,4-Dichloro-2-butene	PP	N	SW8260	11/19/2008	5.0	U	µg/L	5.0
34536	1,2-Dichlorobenzene	PP	N	SW8260	11/19/2008	0.51	U	µg/L	0.51
34571	1,4-Dichlorobenzene	PP	N	SW8260	11/19/2008	0.50	U	µg/L	0.50
34496	1,1-Dichloroethane	PP	N	SW8260	11/19/2008	0.50	U	µg/L	0.50
34531	1,2-Dichloroethane	PP	N	SW8260	11/19/2008	0.50	U	µg/L	0.50
34501	1,1-Dichloroethene	PP	N	SW8260	11/19/2008	0.50	U	µg/L	0.50
77093	cis-1,2-Dichloroethene	PP	N	SW8260	11/19/2008	0.50	U	µg/L	0.50
34546	trans-1,2-Dichloroethene	PP	N	SW8260	11/19/2008	0.52	U	µg/L	0.52
34541	1,2-Dichloropropane	PP	N	SW8260	11/19/2008	0.50	U	µg/L	0.50
34704	cis-1,3-Dichloropropene	PP	N	SW8260	11/19/2008	0.25	U	µg/L	0.25
34699	trans-1,3-Dichloropropene	PP	N	SW8260	11/19/2008	0.25	U	µg/L	0.25
34371	Ethylbenzene	PP	N	SW8260	11/19/2008	0.50	U	µg/L	0.50
77103	2-Hexanone	PP	N	SW8260	11/19/2008	5.0	U	µg/L	5.0
77424	Iodomethane	PP	N	SW8260	11/19/2008	0.50	U	µg/L	0.50

Data Qualifier Code Key:

I	Analyte detected below quantitation limits	U	Not Detected Above the MDL
V	Analyte detected in the associated Method Blank	x	Value exceeds Maximum Contaminant Level

Tomoka Farm Road LF
PARAMETER MONITORING REPORT
Ground Water (Rule 62-520.400,.420, .460)
Surface Water (Rule 62-302.500, .510, .503)
Leachate (Rule 62-701.510)
LAB Submission Number: F08110230
Sample Number: F08110230-010

Facility WACS:	27540	**Sample Date/Time:**	11/6/2008 11:17:00 AM
Well/Sampling Point WACS:	15820	**Report Period:**	July-Dec 2008
Well/Sampling Point Name:	B61R	**Well Purged:**	YES
Classification of Groundwater:	G-II	**Well Type:**	CO
Ground Water Elevation: (NGV	25.02		

Storet Code	Parameter Monitored	Sampling Method	Filtered Y/N	Analysis Method	Analysis Date	Analysis Result	Q	Units	Detection Limits
81596	4-Methyl-2-pentanone	PP	N	SW8260	11/19/2008	5.0	U	µg/L	5.0
34423	Methylene chloride	PP	N	SW8260	11/19/2008	2.5	U	µg/L	2.5
77128	Styrene	PP	N	SW8260	11/19/2008	0.50	U	µg/L	0.50
77562	1,1,1,2-Tetrachloroethane	PP	N	SW8260	11/19/2008	0.50	U	µg/L	0.50
34516	1,1,2,2-Tetrachloroethane	PP	N	SW8260	11/19/2008	0.17	U	µg/L	0.17
34475	Tetrachloroethene	PP	N	SW8260	11/19/2008	0.50	U	µg/L	0.50
34010	Toluene	PP	N	SW8260	11/19/2008	0.50	U	µg/L	0.50
34506	1,1,1-Trichloroethane	PP	N	SW8260	11/19/2008	0.50	U	µg/L	0.50
34511	1,1,2-Trichloroethane	PP	N	SW8260	11/19/2008	0.50	U	µg/L	0.50
39180	Trichloroethene	PP	N	SW8260	11/19/2008	0.50	U	µg/L	0.50
34488	Trichlorofluoromethane	PP	N	SW8260	11/19/2008	0.66	U	µg/L	0.66
77443	1,2,3-Trichloropropane	PP	N	SW8260	11/19/2008	0.30	U	µg/L	0.30
77057	Vinyl acetate	PP	N	SW8260	11/19/2008	1.0	U	µg/L	1.0
39175	Vinyl chloride	PP	N	SW8260	11/19/2008	0.53	U	µg/L	0.53
34020	Xylenes, Total	PP	N	SW8260	11/19/2008	1.0	U	µg/L	1.0
	WetChem								
00940	Chloride	PP	N	E300.0	11/7/2008	26		mg/L	0.043
00620	Nitrogen, Nitrate	PP	N	E300.0	11/7/2008	0.023	U	mg/L	0.023
00945	Sulfate	PP	N	E300.0	11/7/2008	4.1		mg/L	0.11
00610	Nitrogen, Ammonia (As N)	PP	N	E350.1	11/11/2008	12	V	mg/L	0.020
00515	Solids, Total Dissolved	PP	N	SM2540	11/13/2008	620	x	mg/L	5.0

Data Qualifier Code Key:	I	Analyte detected below quantitation limits	U	Not Detected Above the MDL
	V	Analyte detected in the associated Method Blank	x	Value exceeds Maximum Contaminant Level

Tomoka Farm Road LF
PARAMETER MONITORING REPORT
Ground Water (Rule 62-520.400,.420, .460)
Surface Water (Rule 62-302.500, .510, .503)
Leachate (Rule 62-701.510)
LAB Submission Number: F08110230
Sample Number: F08110230-011

Facility WACS:	27540	**Sample Date/Time:**	11/6/2008 11:43:00 AM
Well/Sampling Point WACS:	15794	**Report Period:**	July-Dec 2008
Well/Sampling Point Name:	B34-1	**Well Purged:**	YES
Classification of Groundwater:	G-II	**Well Type:**	BG
Ground Water Elevation: (NGV	27.64		

Storet Code	Parameter Monitored	Sampling Method	Filtered Y/N	Analysis Method	Analysis Date	Analysis Result	Q	Units	Detection Limits
	FIELD								
	Color	PP	N	FLD	11/6/2008	yellow			
00094	Conductivity	PP	N	FLD	11/6/2008	900		umhos/c	
	Depth To Water	PP	N	FLD	11/6/2008	3.55			
00299	Dissolved Oxygen	PP	N	FLD	11/6/2008	0.12		mg/L	
00406	pH	PP	N	FLD	11/6/2008	6.28		S.U.	
	Reference Elevation	PP	N	FLD	11/6/2008	31.19			
	Sheen	PP	N	FLD	11/6/2008	none			
00010	Temperature	PP	N	FLD	11/6/2008	22.64		deg C	
82078	Turbidity	PP	N	FLD	11/6/2008	3.11		NTU	
	Metals								
01002	Arsenic	PP	N	SW6010	11/10/2008	5.0	U	µg/L	5.0
01007	Barium	PP	N	SW6010	11/10/2008	120		µg/L	5.0
01012	Beryllium	PP	N	SW6010	11/10/2008	0.50	U	µg/L	0.50
01027	Cadmium	PP	N	SW6010	11/10/2008	0.50	U	µg/L	0.50
01034	Chromium	PP	N	SW6010	11/10/2008	2.5	U	µg/L	2.5
01037	Cobalt	PP	N	SW6010	11/10/2008	5.0	U	µg/L	5.0
01042	Copper	PP	N	SW6010	11/10/2008	2.5	U	µg/L	2.5
01045	Iron	PP	N	SW6010	11/10/2008	20000		µg/L	20
01051	Lead	PP	N	SW6010	11/10/2008	5.0	U	µg/L	5.0
01067	Nickel	PP	N	SW6010	11/10/2008	2.5	U	µg/L	2.5
01147	Selenium	PP	N	SW6010	11/10/2008	7.5	U	µg/L	7.5
01077	Silver	PP	N	SW6010	11/10/2008	2.5	U	µg/L	2.5
00929	Sodium	PP	N	SW6010	11/10/2008	36000		µg/L	500
01087	Vanadium	PP	N	SW6010	11/10/2008	5.0	U	µg/L	5.0
01092	Zinc	PP	N	SW6010	11/10/2008	10	U	µg/L	10
01097	Antimony	PP	N	SW6020	11/11/2008	0.50	U	µg/L	0.50
01059	Thallium	PP	N	SW6020	11/11/2008	0.50	U	µg/L	0.50
71900	Mercury	PP	N	SW7470	11/11/2008	0.020	U	µg/L	0.020
	SemiVolatiles								
49146	1,2-Dibromo-3-chloropropane	PP	N	SW8011	11/11/2008	0.0049	U	µg/L	0.0049

Data Qualifier Code Key:				
	I	Analyte detected below quantitation limits	U	Not Detected Above the MDL
	V	Analyte detected in the associated Method Blank	x	Value exceeds Maximum Contaminant Level

Tomoka Farm Road LF
PARAMETER MONITORING REPORT
Ground Water (Rule 62-520.400,.420, .460)
Surface Water (Rule 62-302.500, .510, .503)
Leachate (Rule 62-701.510)
LAB Submission Number: F08110230
Sample Number: F08110230-011

Facility WACS:	27540	**Sample Date/Time:**	11/6/2008 11:43:00 AM
Well/Sampling Point WACS:	15794	**Report Period:**	July-Dec 2008
Well/Sampling Point Name:	B34-1	**Well Purged:**	YES
Classification of Groundwater:	G-II	**Well Type:**	BG
Ground Water Elevation: (NGV	27.64		

Storet Code	Parameter Monitored	Sampling Method	Filtered Y/N	Analysis Method	Analysis Date	Analysis Result	Q	Units	Detection Limits
77651	Ethylene Dibromide	PP	N	SW8011	11/11/2008	0.0062	U	µg/L	0.0062
	Volatiles								
81552	Acetone	PP	N	SW8260	11/19/2008	5.0	U	µg/L	5.0
34215	Acrylonitrile	PP	N	SW8260	11/19/2008	5.0	U	µg/L	5.0
34030	Benzene	PP	N	SW8260	11/19/2008	0.50	U	µg/L	0.50
73085	Bromochloromethane	PP	N	SW8260	11/19/2008	0.50	U	µg/L	0.50
32101	Bromodichloromethane	PP	N	SW8260	11/19/2008	0.30	U	µg/L	0.30
32104	Bromoform	PP	N	SW8260	11/19/2008	0.50	U	µg/L	0.50
34413	Bromomethane	PP	N	SW8260	11/19/2008	0.50	U	µg/L	0.50
81595	2-Butanone	PP	N	SW8260	11/19/2008	5.0	U	µg/L	5.0
77041	Carbon disulfide	PP	N	SW8260	11/19/2008	0.50	U	µg/L	0.50
32102	Carbon tetrachloride	PP	N	SW8260	11/19/2008	0.50	U	µg/L	0.50
34301	Chlorobenzene	PP	N	SW8260	11/19/2008	0.50	U	µg/L	0.50
34311	Chloroethane	PP	N	SW8260	11/19/2008	0.61	U	µg/L	0.61
32106	Chloroform	PP	N	SW8260	11/19/2008	0.50	U	µg/L	0.50
34418	Chloromethane	PP	N	SW8260	11/19/2008	0.50	U	µg/L	0.50
32105	Dibromochloromethane	PP	N	SW8260	11/19/2008	0.25	U	µg/L	0.25
77596	Dibromomethane	PP	N	SW8260	11/19/2008	0.50	U	µg/L	0.50
77268	trans-1,4-Dichloro-2-butene	PP	N	SW8260	11/19/2008	5.0	U	µg/L	5.0
34536	1,2-Dichlorobenzene	PP	N	SW8260	11/19/2008	0.51	U	µg/L	0.51
34571	1,4-Dichlorobenzene	PP	N	SW8260	11/19/2008	0.50	U	µg/L	0.50
34496	1,1-Dichloroethane	PP	N	SW8260	11/19/2008	0.50	U	µg/L	0.50
34531	1,2-Dichloroethane	PP	N	SW8260	11/19/2008	0.50	U	µg/L	0.50
34501	1,1-Dichloroethene	PP	N	SW8260	11/19/2008	0.50	U	µg/L	0.50
77093	cis-1,2-Dichloroethene	PP	N	SW8260	11/19/2008	0.50	U	µg/L	0.50
34546	trans-1,2-Dichloroethene	PP	N	SW8260	11/19/2008	0.52	U	µg/L	0.52
34541	1,2-Dichloropropane	PP	N	SW8260	11/19/2008	0.50	U	µg/L	0.50
34704	cis-1,3-Dichloropropene	PP	N	SW8260	11/19/2008	0.25	U	µg/L	0.25
34699	trans-1,3-Dichloropropene	PP	N	SW8260	11/19/2008	0.25	U	µg/L	0.25
34371	Ethylbenzene	PP	N	SW8260	11/19/2008	0.50	U	µg/L	0.50
77103	2-Hexanone	PP	N	SW8260	11/19/2008	5.0	U	µg/L	5.0
77424	Iodomethane	PP	N	SW8260	11/19/2008	0.50	U	µg/L	0.50

Data Qualifier Code Key:

I	Analyte detected below quantitation limits	U	Not Detected Above the MDL
V	Analyte detected in the associated Method Blank	x	Value exceeds Maximum Contaminant Level

Tomoka Farm Road LF
PARAMETER MONITORING REPORT
Ground Water (Rule 62-520.400,.420, .460)
Surface Water (Rule 62-302.500, .510, .503)
Leachate (Rule 62-701.510)
LAB Submission Number: F08110230
Sample Number: F08110230-011

Facility WACS:	27540	**Sample Date/Time:**	11/6/2008 11:43:00 AM
Well/Sampling Point WACS:	15794	**Report Period:**	July-Dec 2008
Well/Sampling Point Name:	B34-1	**Well Purged:**	YES
Classification of Groundwater:	G-II	**Well Type:**	BG
Ground Water Elevation: (NGV	27.64		

Storet Code	Parameter Monitored	Sampling Method	Filtered Y/N	Analysis Method	Analysis Date	Analysis Result	Q	Units	Detection Limits
81596	4-Methyl-2-pentanone	PP	N	SW8260	11/19/2008	5.0	U	µg/L	5.0
34423	Methylene chloride	PP	N	SW8260	11/19/2008	2.5	U	µg/L	2.5
77128	Styrene	PP	N	SW8260	11/19/2008	0.50	U	µg/L	0.50
77562	1,1,1,2-Tetrachloroethane	PP	N	SW8260	11/19/2008	0.50	U	µg/L	0.50
34516	1,1,2,2-Tetrachloroethane	PP	N	SW8260	11/19/2008	0.17	U	µg/L	0.17
34475	Tetrachloroethene	PP	N	SW8260	11/19/2008	0.50	U	µg/L	0.50
34010	Toluene	PP	N	SW8260	11/19/2008	0.50	U	µg/L	0.50
34506	1,1,1-Trichloroethane	PP	N	SW8260	11/19/2008	0.50	U	µg/L	0.50
34511	1,1,2-Trichloroethane	PP	N	SW8260	11/19/2008	0.50	U	µg/L	0.50
39180	Trichloroethene	PP	N	SW8260	11/19/2008	0.50	U	µg/L	0.50
34488	Trichlorofluoromethane	PP	N	SW8260	11/19/2008	0.66	U	µg/L	0.66
77443	1,2,3-Trichloropropane	PP	N	SW8260	11/19/2008	0.30	U	µg/L	0.30
77057	Vinyl acetate	PP	N	SW8260	11/19/2008	1.0	U	µg/L	1.0
39175	Vinyl chloride	PP	N	SW8260	11/19/2008	0.53	U	µg/L	0.53
34020	Xylenes, Total	PP	N	SW8260	11/19/2008	1.0	U	µg/L	1.0
	WetChem								
00940	Chloride	PP	N	E300.0	11/7/2008	54		mg/L	0.043
00620	Nitrogen, Nitrate	PP	N	E300.0	11/7/2008	0.023	U	mg/L	0.023
00945	Sulfate	PP	N	E300.0	11/7/2008	97		mg/L	0.11
00610	Nitrogen, Ammonia (As N)	PP	N	E350.1	11/11/2008	0.14	V	mg/L	0.020
00515	Solids, Total Dissolved	PP	N	SM2540	11/13/2008	540	x	mg/L	5.0

Data Qualifier Code Key:				
	I	Analyte detected below quantitation limits	U	Not Detected Above the MDL
	V	Analyte detected in the associated Method Blank	x	Value exceeds Maximum Contaminant Level

Tomoka Farm Road LF
PARAMETER MONITORING REPORT
Ground Water (Rule 62-520.400,.420, .460)
Surface Water (Rule 62-302.500, .510, .503)
Leachate (Rule 62-701.510)
LAB Submission Number: F08110230
Sample Number: F08110230-012

Facility WACS:	27540	**Sample Date/Time:**	11/6/2008 11:45:00 AM
Well/Sampling Point WACS:	15822	**Report Period:**	July-Dec 2008
Well/Sampling Point Name:	B62-2R	**Well Purged:**	YES
Classification of Groundwater:	G-II	**Well Type:**	CO
Ground Water Elevation: (NGV	25.36		

Storet Code	Parameter Monitored	Sampling Method	Filtered Y/N	Analysis Method	Analysis Date	Analysis Result	Q	Units	Detection Limits
	FIELD								
	Color	PP	N	FLD	11/6/2008	Yellow			
00094	Conductivity	PP	N	FLD	11/6/2008	1496		umhos/c	
	Depth To Water	PP	N	FLD	11/6/2008	14.00			
00299	Dissolved Oxygen	PP	N	FLD	11/6/2008	0.36		mg/L	
00406	pH	PP	N	FLD	11/6/2008	6.64		S.U.	
	Reference Elevation	PP	N	FLD	11/6/2008	39.36			
	Sheen	PP	N	FLD	11/6/2008	none			
00010	Temperature	PP	N	FLD	11/6/2008	25.04		deg C	
82078	Turbidity	PP	N	FLD	11/6/2008	3.71		NTU	
	Metals								
01002	Arsenic	PP	N	SW6010	11/10/2008	5.0	U	µg/L	5.0
01007	Barium	PP	N	SW6010	11/10/2008	130		µg/L	5.0
01012	Beryllium	PP	N	SW6010	11/10/2008	0.50	U	µg/L	0.50
01027	Cadmium	PP	N	SW6010	11/10/2008	0.50	U	µg/L	0.50
01034	Chromium	PP	N	SW6010	11/10/2008	2.5	U	µg/L	2.5
01037	Cobalt	PP	N	SW6010	11/10/2008	5.0	U	µg/L	5.0
01042	Copper	PP	N	SW6010	11/10/2008	2.5	U	µg/L	2.5
01045	Iron	PP	N	SW6010	11/10/2008	15000		µg/L	20
01051	Lead	PP	N	SW6010	11/10/2008	5.0	U	µg/L	5.0
01067	Nickel	PP	N	SW6010	11/10/2008	2.5	U	µg/L	2.5
01147	Selenium	PP	N	SW6010	11/10/2008	7.5	U	µg/L	7.5
01077	Silver	PP	N	SW6010	11/10/2008	2.5	U	µg/L	2.5
00929	Sodium	PP	N	SW6010	11/10/2008	50000		µg/L	500
01087	Vanadium	PP	N	SW6010	11/10/2008	5.3	I	µg/L	5.0
01092	Zinc	PP	N	SW6010	11/10/2008	10	U	µg/L	10
01097	Antimony	PP	N	SW6020	11/11/2008	0.50	U	µg/L	0.50
01059	Thallium	PP	N	SW6020	11/11/2008	0.50	U	µg/L	0.50
71900	Mercury	PP	N	SW7470	11/11/2008	0.020	U	µg/L	0.020
	SemiVolatiles								
49146	1,2-Dibromo-3-chloropropane	PP	N	SW8011	11/11/2008	0.0048	U	µg/L	0.0048

Data Qualifier Code Key:

I	Analyte detected below quantitation limits	U	Not Detected Above the MDL
V	Analyte detected in the associated Method Blank	x	Value exceeds Maximum Contaminant Level

Tomoka Farm Road LF
PARAMETER MONITORING REPORT
Ground Water (Rule 62-520.400,.420, .460)
Surface Water (Rule 62-302.500, .510, .503)
Leachate (Rule 62-701.510)
LAB Submission Number: F08110230
Sample Number: F08110230-012

Facility WACS:	27540	**Sample Date/Time:**	11/6/2008 11:45:00 AM
Well/Sampling Point WACS:	15822	**Report Period:**	July-Dec 2008
Well/Sampling Point Name:	B62-2R	**Well Purged:**	YES
Classification of Groundwater:	G-II	**Well Type:**	CO
Ground Water Elevation: (NGV	25.36		

Storet Code	Parameter Monitored	Sampling Method	Filtered Y/N	Analysis Method	Analysis Date	Analysis Result	Q	Units	Detection Limits
77651	Ethylene Dibromide	PP	N	SW8011	11/11/2008	0.0061	U	µg/L	0.0061
	Volatiles								
81552	Acetone	PP	N	SW8260	11/19/2008	5.0	U	µg/L	5.0
34215	Acrylonitrile	PP	N	SW8260	11/19/2008	5.0	U	µg/L	5.0
34030	Benzene	PP	N	SW8260	11/19/2008	0.50	U	µg/L	0.50
73085	Bromochloromethane	PP	N	SW8260	11/19/2008	0.50	U	µg/L	0.50
32101	Bromodichloromethane	PP	N	SW8260	11/19/2008	0.30	U	µg/L	0.30
32104	Bromoform	PP	N	SW8260	11/19/2008	0.50	U	µg/L	0.50
34413	Bromomethane	PP	N	SW8260	11/19/2008	0.50	U	µg/L	0.50
81595	2-Butanone	PP	N	SW8260	11/19/2008	5.0	U	µg/L	5.0
77041	Carbon disulfide	PP	N	SW8260	11/19/2008	0.50	U	µg/L	0.50
32102	Carbon tetrachloride	PP	N	SW8260	11/19/2008	0.50	U	µg/L	0.50
34301	Chlorobenzene	PP	N	SW8260	11/19/2008	2.8		µg/L	0.50
34311	Chloroethane	PP	N	SW8260	11/19/2008	0.61	U	µg/L	0.61
32106	Chloroform	PP	N	SW8260	11/19/2008	0.50	U	µg/L	0.50
34418	Chloromethane	PP	N	SW8260	11/19/2008	0.50	U	µg/L	0.50
32105	Dibromochloromethane	PP	N	SW8260	11/19/2008	0.25	U	µg/L	0.25
77596	Dibromomethane	PP	N	SW8260	11/19/2008	0.50	U	µg/L	0.50
77268	trans-1,4-Dichloro-2-butene	PP	N	SW8260	11/19/2008	5.0	U	µg/L	5.0
34536	1,2-Dichlorobenzene	PP	N	SW8260	11/19/2008	0.51	U	µg/L	0.51
34571	1,4-Dichlorobenzene	PP	N	SW8260	11/19/2008	0.50	U	µg/L	0.50
34496	1,1-Dichloroethane	PP	N	SW8260	11/19/2008	0.50	U	µg/L	0.50
34531	1,2-Dichloroethane	PP	N	SW8260	11/19/2008	0.50	U	µg/L	0.50
34501	1,1-Dichloroethene	PP	N	SW8260	11/19/2008	0.50	U	µg/L	0.50
77093	cis-1,2-Dichloroethene	PP	N	SW8260	11/19/2008	0.50	U	µg/L	0.50
34546	trans-1,2-Dichloroethene	PP	N	SW8260	11/19/2008	0.52	U	µg/L	0.52
34541	1,2-Dichloropropane	PP	N	SW8260	11/19/2008	0.50	U	µg/L	0.50
34704	cis-1,3-Dichloropropene	PP	N	SW8260	11/19/2008	0.25	U	µg/L	0.25
34699	trans-1,3-Dichloropropene	PP	N	SW8260	11/19/2008	0.25	U	µg/L	0.25
34371	Ethylbenzene	PP	N	SW8260	11/19/2008	0.50	U	µg/L	0.50
77103	2-Hexanone	PP	N	SW8260	11/19/2008	5.0	U	µg/L	5.0
77424	Iodomethane	PP	N	SW8260	11/19/2008	0.50	U	µg/L	0.50

Data Qualifier Code Key:

I	Analyte detected below quantitation limits	U	Not Detected Above the MDL
V	Analyte detected in the associated Method Blank	x	Value exceeds Maximum Contaminant Level

Tomoka Farm Road LF
PARAMETER MONITORING REPORT
Ground Water (Rule 62-520.400,.420, .460)
Surface Water (Rule 62-302.500, .510, .503)
Leachate (Rule 62-701.510)
LAB Submission Number: F08110230
Sample Number: F08110230-012

Facility WACS:	27540	**Sample Date/Time:**	11/6/2008 11:45:00 AM
Well/Sampling Point WACS:	15822	**Report Period:**	July-Dec 2008
Well/Sampling Point Name:	B62-2R	**Well Purged:**	YES
Classification of Groundwater:	G-II	**Well Type:**	CO
Ground Water Elevation: (NGV	25.36		

Storet Code	Parameter Monitored	Sampling Method	Filtered Y/N	Analysis Method	Analysis Date	Analysis Result	Q	Units	Detection Limits
81596	4-Methyl-2-pentanone	PP	N	SW8260	11/19/2008	5.0	U	µg/L	5.0
34423	Methylene chloride	PP	N	SW8260	11/19/2008	2.5	U	µg/L	2.5
77128	Styrene	PP	N	SW8260	11/19/2008	0.50	U	µg/L	0.50
77562	1,1,1,2-Tetrachloroethane	PP	N	SW8260	11/19/2008	0.50	U	µg/L	0.50
34516	1,1,2,2-Tetrachloroethane	PP	N	SW8260	11/19/2008	0.17	U	µg/L	0.17
34475	Tetrachloroethene	PP	N	SW8260	11/19/2008	0.50	U	µg/L	0.50
34010	Toluene	PP	N	SW8260	11/19/2008	0.50	U	µg/L	0.50
34506	1,1,1-Trichloroethane	PP	N	SW8260	11/19/2008	0.50	U	µg/L	0.50
34511	1,1,2-Trichloroethane	PP	N	SW8260	11/19/2008	0.50	U	µg/L	0.50
39180	Trichloroethene	PP	N	SW8260	11/19/2008	0.50	U	µg/L	0.50
34488	Trichlorofluoromethane	PP	N	SW8260	11/19/2008	0.66	U	µg/L	0.66
77443	1,2,3-Trichloropropane	PP	N	SW8260	11/19/2008	0.30	U	µg/L	0.30
77057	Vinyl acetate	PP	N	SW8260	11/19/2008	1.0	U	µg/L	1.0
39175	Vinyl chloride	PP	N	SW8260	11/19/2008	0.53	U	µg/L	0.53
34020	Xylenes, Total	PP	N	SW8260	11/19/2008	1.0	U	µg/L	1.0
	WetChem								
00940	Chloride	PP	N	E300.0	11/7/2008	33		mg/L	0.11
00620	Nitrogen, Nitrate	PP	N	E300.0	11/7/2008	0.058	U	mg/L	0.058
00945	Sulfate	PP	N	E300.0	11/7/2008	0.28	U	mg/L	0.28
00610	Nitrogen, Ammonia (As N)	PP	N	E350.1	11/17/2008	39		mg/L	0.20
00515	Solids, Total Dissolved	PP	N	SM2540	11/13/2008	710	x	mg/L	5.0

Data Qualifier Code Key:	I	Analyte detected below quantitation limits	U	Not Detected Above the MDL
	V	Analyte detected in the associated Method Blank	x	Value exceeds Maximum Contaminant Level

Tomoka Farm Road LF
PARAMETER MONITORING REPORT
Ground Water (Rule 62-520.400,.420, .460)
Surface Water (Rule 62-302.500, .510, .503)
Leachate (Rule 62-701.510)
LAB Submission Number: F08110230
Sample Number: F08110230-013

Facility WACS:	27540	**Sample Date/Time:**	11/6/2008 12:18:00 PM
Well/Sampling Point WACS:	15821	**Report Period:**	July-Dec 2008
Well/Sampling Point Name:	B62-1R	**Well Purged:**	YES
Classification of Groundwater:	G-II	**Well Type:**	CO
Ground Water Elevation: (NGV	25.12		

Storet Code	Parameter Monitored	Sampling Method	Filtered Y/N	Analysis Method	Analysis Date	Analysis Result	Q	Units	Detection Limits
	FIELD								
	Color	PP	N	FLD	11/6/2008	yellow			
00094	Conductivity	PP	N	FLD	11/6/2008	2510		umhos/c	
	Depth To Water	PP	N	FLD	11/6/2008	13.85			
00299	Dissolved Oxygen	PP	N	FLD	11/6/2008	0.29		mg/L	
00406	pH	PP	N	FLD	11/6/2008	6.80		S.U.	
	Reference Elevation	PP	N	FLD	11/6/2008	38.97			
	Sheen	PP	N	FLD	11/6/2008	none			
00010	Temperature	PP	N	FLD	11/6/2008	24.04		deg C	
82078	Turbidity	PP	N	FLD	11/6/2008	9.83		NTU	
	Metals								
01002	Arsenic	PP	N	SW6010	11/10/2008	5.0	U	µg/L	5.0
01007	Barium	PP	N	SW6010	11/10/2008	590		µg/L	5.0
01012	Beryllium	PP	N	SW6010	11/10/2008	0.50	U	µg/L	0.50
01027	Cadmium	PP	N	SW6010	11/10/2008	0.54	I	µg/L	0.50
01034	Chromium	PP	N	SW6010	11/10/2008	2.5	U	µg/L	2.5
01037	Cobalt	PP	N	SW6010	11/10/2008	11		µg/L	5.0
01042	Copper	PP	N	SW6010	11/10/2008	2.5	U	µg/L	2.5
01045	Iron	PP	N	SW6010	11/10/2008	27000		µg/L	20
01051	Lead	PP	N	SW6010	11/10/2008	5.0	U	µg/L	5.0
01067	Nickel	PP	N	SW6010	11/10/2008	7.7		µg/L	2.5
01147	Selenium	PP	N	SW6010	11/10/2008	7.5	U	µg/L	7.5
01077	Silver	PP	N	SW6010	11/10/2008	2.5	U	µg/L	2.5
00929	Sodium	PP	N	SW6010	11/10/2008	230000		µg/L	500
01087	Vanadium	PP	N	SW6010	11/10/2008	5.0	U	µg/L	5.0
01092	Zinc	PP	N	SW6010	11/10/2008	10	U	µg/L	10
01097	Antimony	PP	N	SW6020	11/11/2008	0.50	U	µg/L	0.50
01059	Thallium	PP	N	SW6020	11/11/2008	0.50	U	µg/L	0.50
71900	Mercury	PP	N	SW7470	11/11/2008	0.020	U	µg/L	0.020
	SemiVolatiles								
49146	1,2-Dibromo-3-chloropropane	PP	N	SW8011	11/11/2008	0.0071	I	µg/L	0.0049

Data Qualifier Code Key:

I	Analyte detected below quantitation limits	U	Not Detected Above the MDL
V	Analyte detected in the associated Method Blank	x	Value exceeds Maximum Contaminant Level

Tomoka Farm Road LF
PARAMETER MONITORING REPORT
Ground Water (Rule 62-520.400,.420, .460)
Surface Water (Rule 62-302.500, .510, .503)
Leachate (Rule 62-701.510)
LAB Submission Number: F08110230
Sample Number: F08110230-013

Facility WACS:	27540	**Sample Date/Time:**	11/6/2008 12:18:00 PM
Well/Sampling Point WACS:	15821	**Report Period:**	July-Dec 2008
Well/Sampling Point Name:	B62-1R	**Well Purged:**	YES
Classification of Groundwater:	G-II	**Well Type:**	CO
Ground Water Elevation: (NGV	25.12		

Storet Code	Parameter Monitored	Sampling Method	Filtered Y/N	Analysis Method	Analysis Date	Analysis Result	Q	Units	Detection Limits
77651	Ethylene Dibromide	PP	N	SW8011	11/11/2008	0.0063	U	µg/L	0.0063
	Volatiles								
81552	Acetone	PP	N	SW8260	11/19/2008	5.0	U	µg/L	5.0
34215	Acrylonitrile	PP	N	SW8260	11/19/2008	5.0	U	µg/L	5.0
34030	Benzene	PP	N	SW8260	11/19/2008	0.50	U	µg/L	0.50
73085	Bromochloromethane	PP	N	SW8260	11/19/2008	0.50	U	µg/L	0.50
32101	Bromodichloromethane	PP	N	SW8260	11/19/2008	0.30	U	µg/L	0.30
32104	Bromoform	PP	N	SW8260	11/19/2008	0.50	U	µg/L	0.50
34413	Bromomethane	PP	N	SW8260	11/19/2008	0.50	U	µg/L	0.50
81595	2-Butanone	PP	N	SW8260	11/19/2008	5.0	U	µg/L	5.0
77041	Carbon disulfide	PP	N	SW8260	11/19/2008	0.50	U	µg/L	0.50
32102	Carbon tetrachloride	PP	N	SW8260	11/19/2008	0.50	U	µg/L	0.50
34301	Chlorobenzene	PP	N	SW8260	11/19/2008	2.6		µg/L	0.50
34311	Chloroethane	PP	N	SW8260	11/19/2008	0.61	U	µg/L	0.61
32106	Chloroform	PP	N	SW8260	11/19/2008	0.50	U	µg/L	0.50
34418	Chloromethane	PP	N	SW8260	11/19/2008	0.50	U	µg/L	0.50
32105	Dibromochloromethane	PP	N	SW8260	11/19/2008	0.25	U	µg/L	0.25
77596	Dibromomethane	PP	N	SW8260	11/19/2008	0.50	U	µg/L	0.50
77268	trans-1,4-Dichloro-2-butene	PP	N	SW8260	11/19/2008	5.0	U	µg/L	5.0
34536	1,2-Dichlorobenzene	PP	N	SW8260	11/19/2008	0.51	U	µg/L	0.51
34571	1,4-Dichlorobenzene	PP	N	SW8260	11/19/2008	0.50	U	µg/L	0.50
34496	1,1-Dichloroethane	PP	N	SW8260	11/19/2008	0.50	U	µg/L	0.50
34531	1,2-Dichloroethane	PP	N	SW8260	11/19/2008	0.50	U	µg/L	0.50
34501	1,1-Dichloroethene	PP	N	SW8260	11/19/2008	0.50	U	µg/L	0.50
77093	cis-1,2-Dichloroethene	PP	N	SW8260	11/19/2008	0.50	U	µg/L	0.50
34546	trans-1,2-Dichloroethene	PP	N	SW8260	11/19/2008	0.52	U	µg/L	0.52
34541	1,2-Dichloropropane	PP	N	SW8260	11/19/2008	0.50	U	µg/L	0.50
34704	cis-1,3-Dichloropropene	PP	N	SW8260	11/19/2008	0.25	U	µg/L	0.25
34699	trans-1,3-Dichloropropene	PP	N	SW8260	11/19/2008	0.25	U	µg/L	0.25
34371	Ethylbenzene	PP	N	SW8260	11/19/2008	0.50	U	µg/L	0.50
77103	2-Hexanone	PP	N	SW8260	11/19/2008	5.0	U	µg/L	5.0
77424	Iodomethane	PP	N	SW8260	11/19/2008	0.50	U	µg/L	0.50

Data Qualifier Code Key:

I	Analyte detected below quantitation limits	U	Not Detected Above the MDL
V	Analyte detected in the associated Method Blank	x	Value exceeds Maximum Contaminant Level

Tomoka Farm Road LF
PARAMETER MONITORING REPORT
Ground Water (Rule 62-520.400,.420, .460)
Surface Water (Rule 62-302.500, .510, .503)
Leachate (Rule 62-701.510)
LAB Submission Number: F08110230
Sample Number: F08110230-013

Facility WACS:	27540	**Sample Date/Time:**	11/6/2008 12:18:00 PM
Well/Sampling Point WACS:	15821	**Report Period:**	July-Dec 2008
Well/Sampling Point Name:	B62-1R	**Well Purged:**	YES
Classification of Groundwater:	G-II	**Well Type:**	CO
Ground Water Elevation: (NGV	25.12		

Storet Code	Parameter Monitored	Sampling Method	Filtered Y/N	Analysis Method	Analysis Date	Analysis Result	Q	Units	Detection Limits
81596	4-Methyl-2-pentanone	PP	N	SW8260	11/19/2008	5.0	U	µg/L	5.0
34423	Methylene chloride	PP	N	SW8260	11/19/2008	2.5	U	µg/L	2.5
77128	Styrene	PP	N	SW8260	11/19/2008	0.50	U	µg/L	0.50
77562	1,1,1,2-Tetrachloroethane	PP	N	SW8260	11/19/2008	0.50	U	µg/L	0.50
34516	1,1,2,2-Tetrachloroethane	PP	N	SW8260	11/19/2008	0.17	U	µg/L	0.17
34475	Tetrachloroethene	PP	N	SW8260	11/19/2008	0.50	U	µg/L	0.50
34010	Toluene	PP	N	SW8260	11/19/2008	0.50	U	µg/L	0.50
34506	1,1,1-Trichloroethane	PP	N	SW8260	11/19/2008	0.50	U	µg/L	0.50
34511	1,1,2-Trichloroethane	PP	N	SW8260	11/19/2008	0.50	U	µg/L	0.50
39180	Trichloroethene	PP	N	SW8260	11/19/2008	0.50	U	µg/L	0.50
34488	Trichlorofluoromethane	PP	N	SW8260	11/19/2008	0.66	U	µg/L	0.66
77443	1,2,3-Trichloropropane	PP	N	SW8260	11/19/2008	0.30	U	µg/L	0.30
77057	Vinyl acetate	PP	N	SW8260	11/19/2008	1.0	U	µg/L	1.0
39175	Vinyl chloride	PP	N	SW8260	11/19/2008	0.87	I	µg/L	0.53
34020	Xylenes, Total	PP	N	SW8260	11/19/2008	1.0	U	µg/L	1.0
	WetChem								
00940	Chloride	PP	N	E300.0	11/7/2008	180		mg/L	0.21
00620	Nitrogen, Nitrate	PP	N	E300.0	11/7/2008	0.12	U	mg/L	0.12
00945	Sulfate	PP	N	E300.0	11/7/2008	6.1		mg/L	0.55
00610	Nitrogen, Ammonia (As N)	PP	N	E350.1	11/17/2008	99		mg/L	0.20
00515	Solids, Total Dissolved	PP	N	SM2540	11/13/2008	1200	x	mg/L	5.0

Data Qualifier Code Key:	I	Analyte detected below quantitation limits	U	Not Detected Above the MDL
	V	Analyte detected in the associated Method Blank	x	Value exceeds Maximum Contaminant Level

Tomoka Farm Road LF
PARAMETER MONITORING REPORT
Ground Water (Rule 62-520.400,.420, .460)
Surface Water (Rule 62-302.500, .510, .503)
Leachate (Rule 62-701.510)
LAB Submission Number: F08110230
Sample Number: F08110230-014

Facility WACS:	27540	**Sample Date/Time:**	11/6/2008 12:27:00 PM
Well/Sampling Point WACS:	15795	**Report Period:**	July-Dec 2008
Well/Sampling Point Name:	B34-2	**Well Purged:**	YES
Classification of Groundwater:	G-II	**Well Type:**	BG
Ground Water Elevation: (NGV D)	28.52		

Storet Code	Parameter Monitored	Sampling Method	Filtered Y/N	Analysis Method	Analysis Date	Analysis Result	Q	Units	Detection Limits
	FIELD								
	Color	PP	N	FLD	11/6/2008	yellow			
00094	Conductivity	PP	N	FLD	11/6/2008	1030		umhos/c	
	Depth To Water	PP	N	FLD	11/6/2008	2.68			
00299	Dissolved Oxygen	PP	N	FLD	11/6/2008	0.09		mg/L	
00406	pH	PP	N	FLD	11/6/2008	6.58		S.U.	
	Reference Elevation	PP	N	FLD	11/6/2008	31.20			
	Sheen	PP	N	FLD	11/6/2008	none			
00010	Temperature	PP	N	FLD	11/6/2008	23.40		deg C	
82078	Turbidity	PP	N	FLD	11/6/2008	4.93		NTU	
	Metals								
01002	Arsenic	PP	N	SW6010	11/10/2008	5.2	I	µg/L	5.0
01007	Barium	PP	N	SW6010	11/10/2008	68		µg/L	5.0
01012	Beryllium	PP	N	SW6010	11/10/2008	0.50	U	µg/L	0.50
01027	Cadmium	PP	N	SW6010	11/10/2008	0.50	U	µg/L	0.50
01034	Chromium	PP	N	SW6010	11/10/2008	2.5	U	µg/L	2.5
01037	Cobalt	PP	N	SW6010	11/10/2008	5.0	U	µg/L	5.0
01042	Copper	PP	N	SW6010	11/10/2008	2.5	U	µg/L	2.5
01045	Iron	PP	N	SW6010	11/10/2008	6100		µg/L	20
01051	Lead	PP	N	SW6010	11/10/2008	5.0	U	µg/L	5.0
01067	Nickel	PP	N	SW6010	11/10/2008	2.5	U	µg/L	2.5
01147	Selenium	PP	N	SW6010	11/10/2008	7.5	U	µg/L	7.5
01077	Silver	PP	N	SW6010	11/10/2008	2.5	U	µg/L	2.5
00929	Sodium	PP	N	SW6010	11/10/2008	16000		µg/L	500
01087	Vanadium	PP	N	SW6010	11/10/2008	5.0	U	µg/L	5.0
01092	Zinc	PP	N	SW6010	11/10/2008	10	U	µg/L	10
01097	Antimony	PP	N	SW6020	11/11/2008	0.50	U	µg/L	0.50
01059	Thallium	PP	N	SW6020	11/11/2008	0.50	U	µg/L	0.50
71900	Mercury	PP	N	SW7470	11/11/2008	0.020	U	µg/L	0.020
	SemiVolatiles								
49146	1,2-Dibromo-3-chloropropane	PP	N	SW8011	11/11/2008	0.0049	U	µg/L	0.0049

Data Qualifier Code Key:				
	I	Analyte detected below quantitation limits	U	Not Detected Above the MDL
	V	Analyte detected in the associated Method Blank	x	Value exceeds Maximum Contaminant Level

Tomoka Farm Road LF
PARAMETER MONITORING REPORT
Ground Water (Rule 62-520.400,.420, .460)
Surface Water (Rule 62-302.500, .510, .503)
Leachate (Rule 62-701.510)
LAB Submission Number: F08110230
Sample Number: F08110230-014

Facility WACS:	27540	**Sample Date/Time:**	11/6/2008 12:27:00 PM
Well/Sampling Point WACS:	15795	**Report Period:**	July-Dec 2008
Well/Sampling Point Name:	B34-2	**Well Purged:**	YES
Classification of Groundwater:	G-II	**Well Type:**	BG
Ground Water Elevation: (NGV	28.52		

Storet Code	Parameter Monitored	Sampling Method	Filtered Y/N	Analysis Method	Analysis Date	Analysis Result	Q	Units	Detection Limits
77651	Ethylene Dibromide	PP	N	SW8011	11/11/2008	0.0062	U	µg/L	0.0062
	Volatiles								
81552	Acetone	PP	N	SW8260	11/19/2008	5.0	U	µg/L	5.0
34215	Acrylonitrile	PP	N	SW8260	11/19/2008	5.0	U	µg/L	5.0
34030	Benzene	PP	N	SW8260	11/19/2008	0.50	U	µg/L	0.50
73085	Bromochloromethane	PP	N	SW8260	11/19/2008	0.50	U	µg/L	0.50
32101	Bromodichloromethane	PP	N	SW8260	11/19/2008	0.30	U	µg/L	0.30
32104	Bromoform	PP	N	SW8260	11/19/2008	0.50	U	µg/L	0.50
34413	Bromomethane	PP	N	SW8260	11/19/2008	0.50	U	µg/L	0.50
81595	2-Butanone	PP	N	SW8260	11/19/2008	5.0	U	µg/L	5.0
77041	Carbon disulfide	PP	N	SW8260	11/19/2008	0.50	U	µg/L	0.50
32102	Carbon tetrachloride	PP	N	SW8260	11/19/2008	0.50	U	µg/L	0.50
34301	Chlorobenzene	PP	N	SW8260	11/19/2008	0.50	U	µg/L	0.50
34311	Chloroethane	PP	N	SW8260	11/19/2008	0.61	U	µg/L	0.61
32106	Chloroform	PP	N	SW8260	11/19/2008	0.50	U	µg/L	0.50
34418	Chloromethane	PP	N	SW8260	11/19/2008	0.50	U	µg/L	0.50
32105	Dibromochloromethane	PP	N	SW8260	11/19/2008	0.25	U	µg/L	0.25
77596	Dibromomethane	PP	N	SW8260	11/19/2008	0.50	U	µg/L	0.50
77268	trans-1,4-Dichloro-2-butene	PP	N	SW8260	11/19/2008	5.0	U	µg/L	5.0
34536	1,2-Dichlorobenzene	PP	N	SW8260	11/19/2008	0.51	U	µg/L	0.51
34571	1,4-Dichlorobenzene	PP	N	SW8260	11/19/2008	0.50	U	µg/L	0.50
34496	1,1-Dichloroethane	PP	N	SW8260	11/19/2008	0.50	U	µg/L	0.50
34531	1,2-Dichloroethane	PP	N	SW8260	11/19/2008	0.50	U	µg/L	0.50
34501	1,1-Dichloroethene	PP	N	SW8260	11/19/2008	0.50	U	µg/L	0.50
77093	cis-1,2-Dichloroethene	PP	N	SW8260	11/19/2008	0.50	U	µg/L	0.50
34546	trans-1,2-Dichloroethene	PP	N	SW8260	11/19/2008	0.52	U	µg/L	0.52
34541	1,2-Dichloropropane	PP	N	SW8260	11/19/2008	0.50	U	µg/L	0.50
34704	cis-1,3-Dichloropropene	PP	N	SW8260	11/19/2008	0.25	U	µg/L	0.25
34699	trans-1,3-Dichloropropene	PP	N	SW8260	11/19/2008	0.25	U	µg/L	0.25
34371	Ethylbenzene	PP	N	SW8260	11/19/2008	0.50	U	µg/L	0.50
77103	2-Hexanone	PP	N	SW8260	11/19/2008	5.0	U	µg/L	5.0
77424	Iodomethane	PP	N	SW8260	11/19/2008	0.50	U	µg/L	0.50

Data Qualifier Code Key:

I	Analyte detected below quantitation limits	U	Not Detected Above the MDL
V	Analyte detected in the associated Method Blank	x	Value exceeds Maximum Contaminant Level

Tomoka Farm Road LF
PARAMETER MONITORING REPORT
Ground Water (Rule 62-520.400,.420, .460)
Surface Water (Rule 62-302.500, .510, .503)
Leachate (Rule 62-701.510)
LAB Submission Number: F08110230
Sample Number: F08110230-014

Facility WACS:	27540	**Sample Date/Time:**	11/6/2008 12:27:00 PM
Well/Sampling Point WACS:	15795	**Report Period:**	July-Dec 2008
Well/Sampling Point Name:	B34-2	**Well Purged:**	YES
Classification of Groundwater:	G-II	**Well Type:**	BG
Ground Water Elevation: (NGV	28.52		

Storet Code	Parameter Monitored	Sampling Method	Filtered Y/N	Analysis Method	Analysis Date	Analysis Result	Q	Units	Detection Limits
81596	4-Methyl-2-pentanone	PP	N	SW8260	11/19/2008	5.0	U	µg/L	5.0
34423	Methylene chloride	PP	N	SW8260	11/19/2008	2.5	U	µg/L	2.5
77128	Styrene	PP	N	SW8260	11/19/2008	0.50	U	µg/L	0.50
77562	1,1,1,2-Tetrachloroethane	PP	N	SW8260	11/19/2008	0.50	U	µg/L	0.50
34516	1,1,2,2-Tetrachloroethane	PP	N	SW8260	11/19/2008	0.17	U	µg/L	0.17
34475	Tetrachloroethene	PP	N	SW8260	11/19/2008	0.50	U	µg/L	0.50
34010	Toluene	PP	N	SW8260	11/19/2008	0.50	U	µg/L	0.50
34506	1,1,1-Trichloroethane	PP	N	SW8260	11/19/2008	0.50	U	µg/L	0.50
34511	1,1,2-Trichloroethane	PP	N	SW8260	11/19/2008	0.50	U	µg/L	0.50
39180	Trichloroethene	PP	N	SW8260	11/19/2008	0.50	U	µg/L	0.50
34488	Trichlorofluoromethane	PP	N	SW8260	11/19/2008	0.66	U	µg/L	0.66
77443	1,2,3-Trichloropropane	PP	N	SW8260	11/19/2008	0.30	U	µg/L	0.30
77057	Vinyl acetate	PP	N	SW8260	11/19/2008	1.0	U	µg/L	1.0
39175	Vinyl chloride	PP	N	SW8260	11/19/2008	0.53	U	µg/L	0.53
34020	Xylenes, Total	PP	N	SW8260	11/19/2008	1.0	U	µg/L	1.0
	WetChem								
00940	Chloride	PP	N	E300.0	11/7/2008	18		mg/L	0.043
00620	Nitrogen, Nitrate	PP	N	E300.0	11/7/2008	0.023	U	mg/L	0.023
00945	Sulfate	PP	N	E300.0	11/7/2008	62		mg/L	0.11
00610	Nitrogen, Ammonia (As N)	PP	N	E350.1	11/11/2008	0.69	V	mg/L	0.020
00515	Solids, Total Dissolved	PP	N	SM2540	11/13/2008	680	x	mg/L	5.0

Data Qualifier Code Key:	I	Analyte detected below quantitation limits	U	Not Detected Above the MDL
	V	Analyte detected in the associated Method Blank	x	Value exceeds Maximum Contaminant Level

Tomoka Farm Road LF
PARAMETER MONITORING REPORT
Ground Water (Rule 62-520.400,.420, .460)
Surface Water (Rule 62-302.500, .510, .503)
Leachate (Rule 62-701.510)
LAB Submission Number: F08110230
Sample Number: F08110230-015

Facility WACS:	27540	**Sample Date/Time:**	11/6/2008 12:53:00 PM
Well/Sampling Point WACS:	15827	**Report Period:**	July-Dec 2008
Well/Sampling Point Name:	B66	**Well Purged:**	YES
Classification of Groundwater:	G-II	**Well Type:**	CO
Ground Water Elevation: (NGV D)	25.41		

Storet Code	Parameter Monitored	Sampling Method	Filtered Y/N	Analysis Method	Analysis Date	Analysis Result	Q	Units	Detection Limits
	FIELD								
	Color	PP	N	FLD	11/6/2008	Yellow			
00094	Conductivity	PP	N	FLD	11/6/2008	419		umhos/c	
	Depth To Water	PP	N	FLD	11/6/2008	5.85			
00299	Dissolved Oxygen	PP	N	FLD	11/6/2008	2.58		mg/L	
00406	pH	PP	N	FLD	11/6/2008	6.78		S.U.	
	Reference Elevation	PP	N	FLD	11/6/2008	31.26			
	Sheen	PP	N	FLD	11/6/2008	none			
00010	Temperature	PP	N	FLD	11/6/2008	23.95		deg C	
82078	Turbidity	PP	N	FLD	11/6/2008	1.38		NTU	
	Metals								
01002	Arsenic	PP	N	SW6010	11/10/2008	5.0	U	µg/L	5.0
01007	Barium	PP	N	SW6010	11/10/2008	29		µg/L	5.0
01012	Beryllium	PP	N	SW6010	11/10/2008	0.50	U	µg/L	0.50
01027	Cadmium	PP	N	SW6010	11/10/2008	0.50	U	µg/L	0.50
01034	Chromium	PP	N	SW6010	11/10/2008	2.5	U	µg/L	2.5
01037	Cobalt	PP	N	SW6010	11/10/2008	5.0	U	µg/L	5.0
01042	Copper	PP	N	SW6010	11/10/2008	2.5	U	µg/L	2.5
01045	Iron	PP	N	SW6010	11/10/2008	86		µg/L	20
01051	Lead	PP	N	SW6010	11/10/2008	5.0	U	µg/L	5.0
01067	Nickel	PP	N	SW6010	11/10/2008	2.5	U	µg/L	2.5
01147	Selenium	PP	N	SW6010	11/10/2008	7.5	U	µg/L	7.5
01077	Silver	PP	N	SW6010	11/10/2008	2.5	U	µg/L	2.5
00929	Sodium	PP	N	SW6010	11/10/2008	7000		µg/L	500
01087	Vanadium	PP	N	SW6010	11/10/2008	9.2	I	µg/L	5.0
01092	Zinc	PP	N	SW6010	11/10/2008	10	U	µg/L	10
01097	Antimony	PP	N	SW6020	11/11/2008	0.50	U	µg/L	0.50
01059	Thallium	PP	N	SW6020	11/11/2008	0.50	U	µg/L	0.50
71900	Mercury	PP	N	SW7470	11/11/2008	0.020	U	µg/L	0.020
	SemiVolatiles								
49146	1,2-Dibromo-3-chloropropane	PP	N	SW8011	11/11/2008	0.0048	U	µg/L	0.0048

Data Qualifier Code Key:

I	Analyte detected below quantitation limits	U	Not Detected Above the MDL
V	Analyte detected in the associated Method Blank	x	Value exceeds Maximum Contaminant Level

Tomoka Farm Road LF
PARAMETER MONITORING REPORT
Ground Water (Rule 62-520.400,.420, .460)
Surface Water (Rule 62-302.500, .510, .503)
Leachate (Rule 62-701.510)
LAB Submission Number: F08110230
Sample Number: F08110230-015

Facility WACS:	27540	**Sample Date/Time:**	11/6/2008 12:53:00 PM
Well/Sampling Point WACS:	15827	**Report Period:**	July-Dec 2008
Well/Sampling Point Name:	B66	**Well Purged:**	YES
Classification of Groundwater:	G-II	**Well Type:**	CO
Ground Water Elevation: (NGV	25.41		

Storet Code	Parameter Monitored	Sampling Method	Filtered Y/N	Analysis Method	Analysis Date	Analysis Result	Q	Units	Detection Limits
77651	Ethylene Dibromide	PP	N	SW8011	11/11/2008	0.0060	U	µg/L	0.0060
	Volatiles								
81552	Acetone	PP	N	SW8260	11/20/2008	5.0	U	µg/L	5.0
34215	Acrylonitrile	PP	N	SW8260	11/20/2008	5.0	U	µg/L	5.0
34030	Benzene	PP	N	SW8260	11/20/2008	0.50	U	µg/L	0.50
73085	Bromochloromethane	PP	N	SW8260	11/20/2008	0.50	U	µg/L	0.50
32101	Bromodichloromethane	PP	N	SW8260	11/20/2008	0.30	U	µg/L	0.30
32104	Bromoform	PP	N	SW8260	11/20/2008	0.50	U	µg/L	0.50
34413	Bromomethane	PP	N	SW8260	11/20/2008	0.50	U	µg/L	0.50
81595	2-Butanone	PP	N	SW8260	11/20/2008	5.0	U	µg/L	5.0
77041	Carbon disulfide	PP	N	SW8260	11/20/2008	0.50	U	µg/L	0.50
32102	Carbon tetrachloride	PP	N	SW8260	11/20/2008	0.50	U	µg/L	0.50
34301	Chlorobenzene	PP	N	SW8260	11/20/2008	0.50	U	µg/L	0.50
34311	Chloroethane	PP	N	SW8260	11/20/2008	0.61	U	µg/L	0.61
32106	Chloroform	PP	N	SW8260	11/20/2008	0.50	U	µg/L	0.50
34418	Chloromethane	PP	N	SW8260	11/20/2008	0.50	U	µg/L	0.50
32105	Dibromochloromethane	PP	N	SW8260	11/20/2008	0.25	U	µg/L	0.25
77596	Dibromomethane	PP	N	SW8260	11/20/2008	0.50	U	µg/L	0.50
77268	trans-1,4-Dichloro-2-butene	PP	N	SW8260	11/20/2008	5.0	U	µg/L	5.0
34536	1,2-Dichlorobenzene	PP	N	SW8260	11/20/2008	0.51	U	µg/L	0.51
34571	1,4-Dichlorobenzene	PP	N	SW8260	11/20/2008	0.50	U	µg/L	0.50
34496	1,1-Dichloroethane	PP	N	SW8260	11/20/2008	0.50	U	µg/L	0.50
34531	1,2-Dichloroethane	PP	N	SW8260	11/20/2008	0.50	U	µg/L	0.50
34501	1,1-Dichloroethene	PP	N	SW8260	11/20/2008	0.50	U	µg/L	0.50
77093	cis-1,2-Dichloroethene	PP	N	SW8260	11/20/2008	0.50	U	µg/L	0.50
34546	trans-1,2-Dichloroethene	PP	N	SW8260	11/20/2008	0.52	U	µg/L	0.52
34541	1,2-Dichloropropane	PP	N	SW8260	11/20/2008	0.50	U	µg/L	0.50
34704	cis-1,3-Dichloropropene	PP	N	SW8260	11/20/2008	0.25	U	µg/L	0.25
34699	trans-1,3-Dichloropropene	PP	N	SW8260	11/20/2008	0.25	U	µg/L	0.25
34371	Ethylbenzene	PP	N	SW8260	11/20/2008	0.50	U	µg/L	0.50
77103	2-Hexanone	PP	N	SW8260	11/20/2008	5.0	U	µg/L	5.0
77424	Iodomethane	PP	N	SW8260	11/20/2008	0.50	U	µg/L	0.50

Data Qualifier Code Key:

I	Analyte detected below quantitation limits	U	Not Detected Above the MDL
V	Analyte detected in the associated Method Blank	x	Value exceeds Maximum Contaminant Level

Tomoka Farm Road LF
PARAMETER MONITORING REPORT
Ground Water (Rule 62-520.400,.420, .460)
Surface Water (Rule 62-302.500, .510, .503)
Leachate (Rule 62-701.510)
LAB Submission Number: F08110230
Sample Number: F08110230-015

Facility WACS:	27540	**Sample Date/Time:**	11/6/2008 12:53:00 PM
Well/Sampling Point WACS:	15827	**Report Period:**	July-Dec 2008
Well/Sampling Point Name:	B66	**Well Purged:**	YES
Classification of Groundwater:	G-II	**Well Type:**	CO
Ground Water Elevation: (NGV	25.41		

Storet Code	Parameter Monitored	Sampling Method	Filtered Y/N	Analysis Method	Analysis Date	Analysis Result	Q	Units	Detection Limits
81596	4-Methyl-2-pentanone	PP	N	SW8260	11/20/2008	5.0	U	µg/L	5.0
34423	Methylene chloride	PP	N	SW8260	11/20/2008	2.5	U	µg/L	2.5
77128	Styrene	PP	N	SW8260	11/20/2008	0.50	U	µg/L	0.50
77562	1,1,1,2-Tetrachloroethane	PP	N	SW8260	11/20/2008	0.50	U	µg/L	0.50
34516	1,1,2,2-Tetrachloroethane	PP	N	SW8260	11/20/2008	0.17	U	µg/L	0.17
34475	Tetrachloroethene	PP	N	SW8260	11/20/2008	0.50	U	µg/L	0.50
34010	Toluene	PP	N	SW8260	11/20/2008	0.50	U	µg/L	0.50
34506	1,1,1-Trichloroethane	PP	N	SW8260	11/20/2008	0.50	U	µg/L	0.50
34511	1,1,2-Trichloroethane	PP	N	SW8260	11/20/2008	0.50	U	µg/L	0.50
39180	Trichloroethene	PP	N	SW8260	11/20/2008	0.50	U	µg/L	0.50
34488	Trichlorofluoromethane	PP	N	SW8260	11/20/2008	0.66	U	µg/L	0.66
77443	1,2,3-Trichloropropane	PP	N	SW8260	11/20/2008	0.30	U	µg/L	0.30
77057	Vinyl acetate	PP	N	SW8260	11/20/2008	1.0	U	µg/L	1.0
39175	Vinyl chloride	PP	N	SW8260	11/20/2008	0.53	U	µg/L	0.53
34020	Xylenes, Total	PP	N	SW8260	11/20/2008	1.0	U	µg/L	1.0
	WetChem								
00940	Chloride	PP	N	E300.0	11/7/2008	6.6		mg/L	0.021
00620	Nitrogen, Nitrate	PP	N	E300.0	11/7/2008	0.70		mg/L	0.012
00945	Sulfate	PP	N	E300.0	11/7/2008	11		mg/L	0.055
00610	Nitrogen, Ammonia (As N)	PP	N	E350.1	11/11/2008	0.020	U	mg/L	0.020
00515	Solids, Total Dissolved	PP	N	SM2540	11/13/2008	230		mg/L	5.0

Data Qualifier Code Key:				
	I	Analyte detected below quantitation limits	U	Not Detected Above the MDL
	V	Analyte detected in the associated Method Blank	x	Value exceeds Maximum Contaminant Level

Tomoka Farm Road LF
PARAMETER MONITORING REPORT
Ground Water (Rule 62-520.400,.420, .460)
Surface Water (Rule 62-302.500, .510, .503)
Leachate (Rule 62-701.510)
LAB Submission Number: F08110230
Sample Number: F08110230-016

Facility WACS:	27540	**Sample Date/Time:**	11/6/2008 1:38:00 PM
Well/Sampling Point WACS:	15790	**Report Period:**	July-Dec 2008
Well/Sampling Point Name:	B8-2	**Well Purged:**	YES
Classification of Groundwater:	G-II	**Well Type:**	IM
Ground Water Elevation: (NGV	27.42		

Storet Code	Parameter Monitored	Sampling Method	Filtered Y/N	Analysis Method	Analysis Date	Analysis Result	Q	Units	Detection Limits
	FIELD								
	Color	PP	N	FLD	11/6/2008	none			
00094	Conductivity	PP	N	FLD	11/6/2008	708		umhos/c	
	Depth To Water	PP	N	FLD	11/6/2008	5.95			
00299	Dissolved Oxygen	PP	N	FLD	11/6/2008	0.26		mg/L	
00406	pH	PP	N	FLD	11/6/2008	5.74		S.U.	
	Reference Elevation	PP	N	FLD	11/6/2008	33.37			
	Sheen	PP	N	FLD	11/6/2008	none			
00010	Temperature	PP	N	FLD	11/6/2008	24.83		deg C	
82078	Turbidity	PP	N	FLD	11/6/2008	0.31		NTU	
	Metals								
01002	Arsenic	PP	N	SW6010	11/10/2008	5.0	U	µg/L	5.0
01007	Barium	PP	N	SW6010	11/10/2008	74		µg/L	5.0
01012	Beryllium	PP	N	SW6010	11/10/2008	0.50	U	µg/L	0.50
01027	Cadmium	PP	N	SW6010	11/10/2008	0.50	U	µg/L	0.50
01034	Chromium	PP	N	SW6010	11/10/2008	2.5	U	µg/L	2.5
01037	Cobalt	PP	N	SW6010	11/10/2008	5.0	U	µg/L	5.0
01042	Copper	PP	N	SW6010	11/10/2008	2.5	U	µg/L	2.5
01045	Iron	PP	N	SW6010	11/10/2008	19000		µg/L	20
01051	Lead	PP	N	SW6010	11/10/2008	5.0	U	µg/L	5.0
01067	Nickel	PP	N	SW6010	11/10/2008	2.5	U	µg/L	2.5
01147	Selenium	PP	N	SW6010	11/10/2008	7.5	U	µg/L	7.5
01077	Silver	PP	N	SW6010	11/10/2008	2.5	U	µg/L	2.5
00929	Sodium	PP	N	SW6010	11/10/2008	22000		µg/L	500
01087	Vanadium	PP	N	SW6010	11/10/2008	5.0	U	µg/L	5.0
01092	Zinc	PP	N	SW6010	11/10/2008	10	U	µg/L	10
01097	Antimony	PP	N	SW6020	11/11/2008	0.50	U	µg/L	0.50
01059	Thallium	PP	N	SW6020	11/11/2008	0.50	U	µg/L	0.50
71900	Mercury	PP	N	SW7470	11/11/2008	0.020	U	µg/L	0.020
	SemiVolatiles								
49146	1,2-Dibromo-3-chloropropane	PP	N	SW8011	11/12/2008	0.0048	U	µg/L	0.0048

Data Qualifier Code Key:

I	Analyte detected below quantitation limits	U	Not Detected Above the MDL
V	Analyte detected in the associated Method Blank	x	Value exceeds Maximum Contaminant Level

Tomoka Farm Road LF
PARAMETER MONITORING REPORT
Ground Water (Rule 62-520.400,.420, .460)
Surface Water (Rule 62-302.500, .510, .503)
Leachate (Rule 62-701.510)
LAB Submission Number: F08110230
Sample Number: F08110230-016

Facility WACS:	27540	**Sample Date/Time:**	11/6/2008 1:38:00 PM
Well/Sampling Point WACS:	15790	**Report Period:**	July-Dec 2008
Well/Sampling Point Name:	B8-2	**Well Purged:**	YES
Classification of Groundwater:	G-II	**Well Type:**	IM
Ground Water Elevation: (NGV	27.42		

Storet Code	Parameter Monitored	Sampling Method	Filtered Y/N	Analysis Method	Analysis Date	Analysis Result	Q	Units	Detection Limits
77651	Ethylene Dibromide	PP	N	SW8011	11/12/2008	0.0061	U	µg/L	0.0061
	Volatiles								
81552	Acetone	PP	N	SW8260	11/20/2008	5.0	U	µg/L	5.0
34215	Acrylonitrile	PP	N	SW8260	11/20/2008	5.0	U	µg/L	5.0
34030	Benzene	PP	N	SW8260	11/20/2008	0.50	U	µg/L	0.50
73085	Bromochloromethane	PP	N	SW8260	11/20/2008	0.50	U	µg/L	0.50
32101	Bromodichloromethane	PP	N	SW8260	11/20/2008	0.30	U	µg/L	0.30
32104	Bromoform	PP	N	SW8260	11/20/2008	0.50	U	µg/L	0.50
34413	Bromomethane	PP	N	SW8260	11/20/2008	0.50	U	µg/L	0.50
81595	2-Butanone	PP	N	SW8260	11/20/2008	5.0	U	µg/L	5.0
77041	Carbon disulfide	PP	N	SW8260	11/20/2008	0.50	U	µg/L	0.50
32102	Carbon tetrachloride	PP	N	SW8260	11/20/2008	0.50	U	µg/L	0.50
34301	Chlorobenzene	PP	N	SW8260	11/20/2008	0.50	U	µg/L	0.50
34311	Chloroethane	PP	N	SW8260	11/20/2008	0.61	U	µg/L	0.61
32106	Chloroform	PP	N	SW8260	11/20/2008	0.50	U	µg/L	0.50
34418	Chloromethane	PP	N	SW8260	11/20/2008	0.50	U	µg/L	0.50
32105	Dibromochloromethane	PP	N	SW8260	11/20/2008	0.25	U	µg/L	0.25
77596	Dibromomethane	PP	N	SW8260	11/20/2008	0.50	U	µg/L	0.50
77268	trans-1,4-Dichloro-2-butene	PP	N	SW8260	11/20/2008	5.0	U	µg/L	5.0
34536	1,2-Dichlorobenzene	PP	N	SW8260	11/20/2008	0.51	U	µg/L	0.51
34571	1,4-Dichlorobenzene	PP	N	SW8260	11/20/2008	0.50	U	µg/L	0.50
34496	1,1-Dichloroethane	PP	N	SW8260	11/20/2008	0.50	U	µg/L	0.50
34531	1,2-Dichloroethane	PP	N	SW8260	11/20/2008	0.50	U	µg/L	0.50
34501	1,1-Dichloroethene	PP	N	SW8260	11/20/2008	0.50	U	µg/L	0.50
77093	cis-1,2-Dichloroethene	PP	N	SW8260	11/20/2008	0.50	U	µg/L	0.50
34546	trans-1,2-Dichloroethene	PP	N	SW8260	11/20/2008	0.52	U	µg/L	0.52
34541	1,2-Dichloropropane	PP	N	SW8260	11/20/2008	0.50	U	µg/L	0.50
34704	cis-1,3-Dichloropropene	PP	N	SW8260	11/20/2008	0.25	U	µg/L	0.25
34699	trans-1,3-Dichloropropene	PP	N	SW8260	11/20/2008	0.25	U	µg/L	0.25
34371	Ethylbenzene	PP	N	SW8260	11/20/2008	0.50	U	µg/L	0.50
77103	2-Hexanone	PP	N	SW8260	11/20/2008	5.0	U	µg/L	5.0
77424	Iodomethane	PP	N	SW8260	11/20/2008	0.50	U	µg/L	0.50

Data Qualifier Code Key:

I	Analyte detected below quantitation limits	U	Not Detected Above the MDL
V	Analyte detected in the associated Method Blank	x	Value exceeds Maximum Contaminant Level

Tomoka Farm Road LF
PARAMETER MONITORING REPORT
Ground Water (Rule 62-520.400,.420, .460)
Surface Water (Rule 62-302.500, .510, .503)
Leachate (Rule 62-701.510)
LAB Submission Number: F08110230
Sample Number: F08110230-016

Facility WACS:	27540	**Sample Date/Time:**	11/6/2008 1:38:00 PM
Well/Sampling Point WACS:	15790	**Report Period:**	July-Dec 2008
Well/Sampling Point Name:	B8-2	**Well Purged:**	YES
Classification of Groundwater:	G-II	**Well Type:**	IM
Ground Water Elevation: (NGV	27.42		

Storet Code	Parameter Monitored	Sampling Method	Filtered Y/N	Analysis Method	Analysis Date	Analysis Result	Q	Units	Detection Limits
81596	4-Methyl-2-pentanone	PP	N	SW8260	11/20/2008	5.0	U	µg/L	5.0
34423	Methylene chloride	PP	N	SW8260	11/20/2008	2.5	U	µg/L	2.5
77128	Styrene	PP	N	SW8260	11/20/2008	0.50	U	µg/L	0.50
77562	1,1,1,2-Tetrachloroethane	PP	N	SW8260	11/20/2008	0.50	U	µg/L	0.50
34516	1,1,2,2-Tetrachloroethane	PP	N	SW8260	11/20/2008	0.17	U	µg/L	0.17
34475	Tetrachloroethene	PP	N	SW8260	11/20/2008	0.50	U	µg/L	0.50
34010	Toluene	PP	N	SW8260	11/20/2008	0.50	U	µg/L	0.50
34506	1,1,1-Trichloroethane	PP	N	SW8260	11/20/2008	0.50	U	µg/L	0.50
34511	1,1,2-Trichloroethane	PP	N	SW8260	11/20/2008	0.50	U	µg/L	0.50
39180	Trichloroethene	PP	N	SW8260	11/20/2008	0.50	U	µg/L	0.50
34488	Trichlorofluoromethane	PP	N	SW8260	11/20/2008	0.66	U	µg/L	0.66
77443	1,2,3-Trichloropropane	PP	N	SW8260	11/20/2008	0.30	U	µg/L	0.30
77057	Vinyl acetate	PP	N	SW8260	11/20/2008	1.0	U	µg/L	1.0
39175	Vinyl chloride	PP	N	SW8260	11/20/2008	0.53	U	µg/L	0.53
34020	Xylenes, Total	PP	N	SW8260	11/20/2008	1.0	U	µg/L	1.0
	WetChem								
00940	Chloride	PP	N	E300.0	11/7/2008	78		mg/L	0.021
00620	Nitrogen, Nitrate	PP	N	E300.0	11/7/2008	0.012	U	mg/L	0.012
00945	Sulfate	PP	N	E300.0	11/7/2008	130		mg/L	0.055
00610	Nitrogen, Ammonia (As N)	PP	N	E350.1	11/11/2008	0.073	V	mg/L	0.020
00515	Solids, Total Dissolved	PP	N	SM2540	11/13/2008	440		mg/L	5.0

Data Qualifier Code Key:				
	I	Analyte detected below quantitation limits	U	Not Detected Above the MDL
	V	Analyte detected in the associated Method Blank	x	Value exceeds Maximum Contaminant Level

Tomoka Farm Road LF
PARAMETER MONITORING REPORT
Ground Water (Rule 62-520.400,.420, .460)
Surface Water (Rule 62-302.500, .510, .503)
Leachate (Rule 62-701.510)
LAB Submission Number: F08110230
Sample Number: F08110230-017

Facility WACS:	27540	**Sample Date/Time:**	11/6/2008 2:22:00 PM
Well/Sampling Point WACS:	15642	**Report Period:**	July-Dec 2008
Well/Sampling Point Name:	B8	**Well Purged:**	YES
Classification of Groundwater:	G-II	**Well Type:**	IM
Ground Water Elevation: (NGV	21.19		

Storet Code	Parameter Monitored	Sampling Method	Filtered Y/N	Analysis Method	Analysis Date	Analysis Result	Q	Units	Detection Limits
	FIELD								
	Color	PP	N	FLD	11/6/2008	none			
00094	Conductivity	PP	N	FLD	11/6/2008	620		umhos/c	
	Depth To Water	PP	N	FLD	11/6/2008	12.25			
00299	Dissolved Oxygen	PP	N	FLD	11/6/2008	0.19		mg/L	
00406	pH	PP	N	FLD	11/6/2008	6.58		S.U.	
	Reference Elevation	PP	N	FLD	11/6/2008	33.44			
	Sheen	PP	N	FLD	11/6/2008	none			
00010	Temperature	PP	N	FLD	11/6/2008	23.99		deg C	
82078	Turbidity	PP	N	FLD	11/6/2008	2.26		NTU	
	Metals								
01002	Arsenic	PP	N	SW6010	11/10/2008	5.0	U	µg/L	5.0
01007	Barium	PP	N	SW6010	11/10/2008	32		µg/L	5.0
01012	Beryllium	PP	N	SW6010	11/10/2008	0.50	U	µg/L	0.50
01027	Cadmium	PP	N	SW6010	11/10/2008	0.50	U	µg/L	0.50
01034	Chromium	PP	N	SW6010	11/10/2008	2.5	U	µg/L	2.5
01037	Cobalt	PP	N	SW6010	11/10/2008	5.0	U	µg/L	5.0
01042	Copper	PP	N	SW6010	11/10/2008	2.5	U	µg/L	2.5
01045	Iron	PP	N	SW6010	11/10/2008	1200		µg/L	20
01051	Lead	PP	N	SW6010	11/10/2008	5.0	U	µg/L	5.0
01067	Nickel	PP	N	SW6010	11/10/2008	2.5	U	µg/L	2.5
01147	Selenium	PP	N	SW6010	11/10/2008	7.5	U	µg/L	7.5
01077	Silver	PP	N	SW6010	11/10/2008	2.5	U	µg/L	2.5
00929	Sodium	PP	N	SW6010	11/10/2008	37000		µg/L	500
01087	Vanadium	PP	N	SW6010	11/10/2008	5.0	U	µg/L	5.0
01092	Zinc	PP	N	SW6010	11/10/2008	10	U	µg/L	10
01097	Antimony	PP	N	SW6020	11/11/2008	0.50	U	µg/L	0.50
01059	Thallium	PP	N	SW6020	11/11/2008	0.50	U	µg/L	0.50
71900	Mercury	PP	N	SW7470	11/11/2008	0.020	U	µg/L	0.020
	SemiVolatiles								
49146	1,2-Dibromo-3-chloropropane	PP	N	SW8011	11/14/2008	0.0055	U	µg/L	0.0055

Data Qualifier Code Key:

I	Analyte detected below quantitation limits	U	Not Detected Above the MDL
V	Analyte detected in the associated Method Blank	x	Value exceeds Maximum Contaminant Level

Tomoka Farm Road LF
PARAMETER MONITORING REPORT
Ground Water (Rule 62-520.400,.420, .460)
Surface Water (Rule 62-302.500, .510, .503)
Leachate (Rule 62-701.510)
LAB Submission Number: F08110230
Sample Number: F08110230-017

Facility WACS:	27540	**Sample Date/Time:**	11/6/2008 2:22:00 PM
Well/Sampling Point WACS:	15642	**Report Period:**	July-Dec 2008
Well/Sampling Point Name:	B8	**Well Purged:**	YES
Classification of Groundwater:	G-II	**Well Type:**	IM
Ground Water Elevation: (NGV	21.19		

Storet Code	Parameter Monitored	Sampling Method	Filtered Y/N	Analysis Method	Analysis Date	Analysis Result	Q	Units	Detection Limits
77651	Ethylene Dibromide	PP	N	SW8011	11/14/2008	0.0069	U	µg/L	0.0069
	Volatiles								
81552	Acetone	PP	N	SW8260	11/20/2008	5.0	U	µg/L	5.0
34215	Acrylonitrile	PP	N	SW8260	11/20/2008	5.0	U	µg/L	5.0
34030	Benzene	PP	N	SW8260	11/20/2008	0.50	U	µg/L	0.50
73085	Bromochloromethane	PP	N	SW8260	11/20/2008	0.50	U	µg/L	0.50
32101	Bromodichloromethane	PP	N	SW8260	11/20/2008	0.30	U	µg/L	0.30
32104	Bromoform	PP	N	SW8260	11/20/2008	0.50	U	µg/L	0.50
34413	Bromomethane	PP	N	SW8260	11/20/2008	0.50	U	µg/L	0.50
81595	2-Butanone	PP	N	SW8260	11/20/2008	5.0	U	µg/L	5.0
77041	Carbon disulfide	PP	N	SW8260	11/20/2008	0.50	U	µg/L	0.50
32102	Carbon tetrachloride	PP	N	SW8260	11/20/2008	0.50	U	µg/L	0.50
34301	Chlorobenzene	PP	N	SW8260	11/20/2008	0.50	U	µg/L	0.50
34311	Chloroethane	PP	N	SW8260	11/20/2008	0.61	U	µg/L	0.61
32106	Chloroform	PP	N	SW8260	11/20/2008	0.50	U	µg/L	0.50
34418	Chloromethane	PP	N	SW8260	11/20/2008	0.50	U	µg/L	0.50
32105	Dibromochloromethane	PP	N	SW8260	11/20/2008	0.25	U	µg/L	0.25
77596	Dibromomethane	PP	N	SW8260	11/20/2008	0.50	U	µg/L	0.50
77268	trans-1,4-Dichloro-2-butene	PP	N	SW8260	11/20/2008	5.0	U	µg/L	5.0
34536	1,2-Dichlorobenzene	PP	N	SW8260	11/20/2008	0.51	U	µg/L	0.51
34571	1,4-Dichlorobenzene	PP	N	SW8260	11/20/2008	0.50	U	µg/L	0.50
34496	1,1-Dichloroethane	PP	N	SW8260	11/20/2008	0.50	U	µg/L	0.50
34531	1,2-Dichloroethane	PP	N	SW8260	11/20/2008	0.50	U	µg/L	0.50
34501	1,1-Dichloroethene	PP	N	SW8260	11/20/2008	0.50	U	µg/L	0.50
77093	cis-1,2-Dichloroethene	PP	N	SW8260	11/20/2008	0.50	U	µg/L	0.50
34546	trans-1,2-Dichloroethene	PP	N	SW8260	11/20/2008	0.52	U	µg/L	0.52
34541	1,2-Dichloropropane	PP	N	SW8260	11/20/2008	0.50	U	µg/L	0.50
34704	cis-1,3-Dichloropropene	PP	N	SW8260	11/20/2008	0.25	U	µg/L	0.25
34699	trans-1,3-Dichloropropene	PP	N	SW8260	11/20/2008	0.25	U	µg/L	0.25
34371	Ethylbenzene	PP	N	SW8260	11/20/2008	0.50	U	µg/L	0.50
77103	2-Hexanone	PP	N	SW8260	11/20/2008	5.0	U	µg/L	5.0
77424	Iodomethane	PP	N	SW8260	11/20/2008	0.50	U	µg/L	0.50

Data Qualifier Code Key:

I	Analyte detected below quantitation limits	U	Not Detected Above the MDL
V	Analyte detected in the associated Method Blank	x	Value exceeds Maximum Contaminant Level

Tomoka Farm Road LF
PARAMETER MONITORING REPORT
Ground Water (Rule 62-520.400,.420, .460)
Surface Water (Rule 62-302.500, .510, .503)
Leachate (Rule 62-701.510)
LAB Submission Number: F08110230
Sample Number: F08110230-017

Facility WACS:	27540	**Sample Date/Time:**	11/6/2008 2:22:00 PM
Well/Sampling Point WACS:	15642	**Report Period:**	July-Dec 2008
Well/Sampling Point Name:	B8	**Well Purged:**	YES
Classification of Groundwater:	G-II	**Well Type:**	IM
Ground Water Elevation: (NGV	21.19		

Storet Code	Parameter Monitored	Sampling Method	Filtered Y/N	Analysis Method	Analysis Date	Analysis Result	Q	Units	Detection Limits
81596	4-Methyl-2-pentanone	PP	N	SW8260	11/20/2008	5.0	U	µg/L	5.0
34423	Methylene chloride	PP	N	SW8260	11/20/2008	2.5	U	µg/L	2.5
77128	Styrene	PP	N	SW8260	11/20/2008	0.50	U	µg/L	0.50
77562	1,1,1,2-Tetrachloroethane	PP	N	SW8260	11/20/2008	0.50	U	µg/L	0.50
34516	1,1,2,2-Tetrachloroethane	PP	N	SW8260	11/20/2008	0.17	U	µg/L	0.17
34475	Tetrachloroethene	PP	N	SW8260	11/20/2008	0.50	U	µg/L	0.50
34010	Toluene	PP	N	SW8260	11/20/2008	0.50	U	µg/L	0.50
34506	1,1,1-Trichloroethane	PP	N	SW8260	11/20/2008	0.50	U	µg/L	0.50
34511	1,1,2-Trichloroethane	PP	N	SW8260	11/20/2008	0.50	U	µg/L	0.50
39180	Trichloroethene	PP	N	SW8260	11/20/2008	0.50	U	µg/L	0.50
34488	Trichlorofluoromethane	PP	N	SW8260	11/20/2008	0.66	U	µg/L	0.66
77443	1,2,3-Trichloropropane	PP	N	SW8260	11/20/2008	0.30	U	µg/L	0.30
77057	Vinyl acetate	PP	N	SW8260	11/20/2008	1.0	U	µg/L	1.0
39175	Vinyl chloride	PP	N	SW8260	11/20/2008	0.53	U	µg/L	0.53
34020	Xylenes, Total	PP	N	SW8260	11/20/2008	1.0	U	µg/L	1.0
	WetChem								
00940	Chloride	PP	N	E300.0	11/7/2008	50		mg/L	0.021
00620	Nitrogen, Nitrate	PP	N	E300.0	11/7/2008	0.012	U	mg/L	0.012
00945	Sulfate	PP	N	E300.0	11/7/2008	15		mg/L	0.055
00610	Nitrogen, Ammonia (As N)	PP	N	E350.1	11/11/2008	0.19	V	mg/L	0.020
00515	Solids, Total Dissolved	PP	N	SM2540	11/13/2008	370		mg/L	5.0

Data Qualifier Code Key:				
	I	Analyte detected below quantitation limits	U	Not Detected Above the MDL
	V	Analyte detected in the associated Method Blank	x	Value exceeds Maximum Contaminant Level

Tomoka Farm Road LF
PARAMETER MONITORING REPORT
Ground Water (Rule 62-520.400,.420, .460)
Surface Water (Rule 62-302.500, .510, .503)
Leachate (Rule 62-701.510)
LAB Submission Number: F08110230
Sample Number: F08110230-018

Facility WACS:	27540	**Sample Date/Time:**	11/6/2008
Well/Sampling Point WACS:		**Report Period:**	July-Dec 2008
Well/Sampling Point Name:	Trip Blank	**Well Purged:**	YES
Classification of Groundwater:	G-II	**Well Type:**	
Ground Water Elevation: (NGV D)			

Storet Code	Parameter Monitored	Sampling Method	Filtered Y/N	Analysis Method	Analysis Date	Analysis Result	Q	Units	Detection Limits
	Volatiles								
81552	Acetone	PP	N	SW8260	11/19/2008	5.0	U	µg/L	5.0
34215	Acrylonitrile	PP	N	SW8260	11/19/2008	5.0	U	µg/L	5.0
34030	Benzene	PP	N	SW8260	11/19/2008	0.50	U	µg/L	0.50
73085	Bromochloromethane	PP	N	SW8260	11/19/2008	0.50	U	µg/L	0.50
32101	Bromodichloromethane	PP	N	SW8260	11/19/2008	0.30	U	µg/L	0.30
32104	Bromoform	PP	N	SW8260	11/19/2008	0.50	U	µg/L	0.50
34413	Bromomethane	PP	N	SW8260	11/19/2008	0.50	U	µg/L	0.50
81595	2-Butanone	PP	N	SW8260	11/19/2008	5.0	U	µg/L	5.0
77041	Carbon disulfide	PP	N	SW8260	11/19/2008	0.50	U	µg/L	0.50
32102	Carbon tetrachloride	PP	N	SW8260	11/19/2008	0.50	U	µg/L	0.50
34301	Chlorobenzene	PP	N	SW8260	11/19/2008	0.50	U	µg/L	0.50
34311	Chloroethane	PP	N	SW8260	11/19/2008	0.61	U	µg/L	0.61
32106	Chloroform	PP	N	SW8260	11/19/2008	0.50	U	µg/L	0.50
34418	Chloromethane	PP	N	SW8260	11/19/2008	0.50	U	µg/L	0.50
32105	Dibromochloromethane	PP	N	SW8260	11/19/2008	0.25	U	µg/L	0.25
77596	Dibromomethane	PP	N	SW8260	11/19/2008	0.50	U	µg/L	0.50
77268	trans-1,4-Dichloro-2-butene	PP	N	SW8260	11/19/2008	5.0	U	µg/L	5.0
34536	1,2-Dichlorobenzene	PP	N	SW8260	11/19/2008	0.51	U	µg/L	0.51
34571	1,4-Dichlorobenzene	PP	N	SW8260	11/19/2008	0.50	U	µg/L	0.50
34496	1,1-Dichloroethane	PP	N	SW8260	11/19/2008	0.50	U	µg/L	0.50
34531	1,2-Dichloroethane	PP	N	SW8260	11/19/2008	0.50	U	µg/L	0.50
34501	1,1-Dichloroethene	PP	N	SW8260	11/19/2008	0.50	U	µg/L	0.50
77093	cis-1,2-Dichloroethene	PP	N	SW8260	11/19/2008	0.50	U	µg/L	0.50
34546	trans-1,2-Dichloroethene	PP	N	SW8260	11/19/2008	0.52	U	µg/L	0.52
34541	1,2-Dichloropropane	PP	N	SW8260	11/19/2008	0.50	U	µg/L	0.50
34704	cis-1,3-Dichloropropene	PP	N	SW8260	11/19/2008	0.25	U	µg/L	0.25
34699	trans-1,3-Dichloropropene	PP	N	SW8260	11/19/2008	0.25	U	µg/L	0.25
34371	Ethylbenzene	PP	N	SW8260	11/19/2008	0.50	U	µg/L	0.50
77103	2-Hexanone	PP	N	SW8260	11/19/2008	5.0	U	µg/L	5.0
77424	Iodomethane	PP	N	SW8260	11/19/2008	0.50	U	µg/L	0.50
81596	4-Methyl-2-pentanone	PP	N	SW8260	11/19/2008	5.0	U	µg/L	5.0

Data Qualifier Code Key:

I	Analyte detected below quantitation limits	U	Not Detected Above the MDL
V	Analyte detected in the associated Method Blank	x	Value exceeds Maximum Contaminant Level

Tomoka Farm Road LF
PARAMETER MONITORING REPORT
Ground Water (Rule 62-520.400,.420, .460)
Surface Water (Rule 62-302.500, .510, .503)
Leachate (Rule 62-701.510)
LAB Submission Number: F08110230
Sample Number: F08110230-018

Facility WACS:	27540	**Sample Date/Time:**	11/6/2008
Well/Sampling Point WACS:		**Report Period:**	July-Dec 2008
Well/Sampling Point Name:	Trip Blank	**Well Purged:**	YES
Classification of Groundwater:	G-II	**Well Type:**	
Ground Water Elevation: (NGV D)			

Storet Code	Parameter Monitored	Sampling Method	Filtered Y/N	Analysis Method	Analysis Date	Analysis Result	Q	Units	Detection Limits
34423	Methylene chloride	PP	N	SW8260	11/19/2008	2.5	U	µg/L	2.5
77128	Styrene	PP	N	SW8260	11/19/2008	0.50	U	µg/L	0.50
77562	1,1,1,2-Tetrachloroethane	PP	N	SW8260	11/19/2008	0.50	U	µg/L	0.50
34516	1,1,2,2-Tetrachloroethane	PP	N	SW8260	11/19/2008	0.17	U	µg/L	0.17
34475	Tetrachloroethene	PP	N	SW8260	11/19/2008	0.50	U	µg/L	0.50
34010	Toluene	PP	N	SW8260	11/19/2008	1.1		µg/L	0.50
34506	1,1,1-Trichloroethane	PP	N	SW8260	11/19/2008	0.50	U	µg/L	0.50
34511	1,1,2-Trichloroethane	PP	N	SW8260	11/19/2008	0.50	U	µg/L	0.50
39180	Trichloroethene	PP	N	SW8260	11/19/2008	0.50	U	µg/L	0.50
34488	Trichlorofluoromethane	PP	N	SW8260	11/19/2008	0.66	U	µg/L	0.66
77443	1,2,3-Trichloropropane	PP	N	SW8260	11/19/2008	0.30	U	µg/L	0.30
77057	Vinyl acetate	PP	N	SW8260	11/19/2008	1.0	U	µg/L	1.0
39175	Vinyl chloride	PP	N	SW8260	11/19/2008	0.53	U	µg/L	0.53
34020	Xylenes, Total	PP	N	SW8260	11/19/2008	1.0	U	µg/L	1.0

Data Qualifier Code Key:				
	I	Analyte detected below quantitation limits	U	Not Detected Above the MDL
	V	Analyte detected in the associated Method Blank	x	Value exceeds Maximum Contaminant Level

Tomoka Farm Road LF
PARAMETER MONITORING REPORT
Ground Water (Rule 62-520.400,.420, .460)
Surface Water (Rule 62-302.500, .510, .503)
Leachate (Rule 62-701.510)
LAB Submission Number: F08110319
Sample Number: F08110319-001

Facility WACS:	27540	**Sample Date/Time:**	11/7/2008 8:50:00 AM
Well/Sampling Point WACS:		**Report Period:**	July-Dec 2008
Well/Sampling Point Name:	EQ Blank	**Well Purged:**	YES
Classification of Groundwater:	G-II	**Well Type:**	
Ground Water Elevation: (NGV D)			

Storet Code	Parameter Monitored	Sampling Method	Filtered Y/N	Analysis Method	Analysis Date	Analysis Result	Q	Units	Detection Limits
	Metals								
01002	Arsenic	PP	N	SW6010	11/11/2008	5.0	U	µg/L	5.0
01007	Barium	PP	N	SW6010	11/11/2008	5.0	U	µg/L	5.0
01012	Beryllium	PP	N	SW6010	11/11/2008	0.50	U	µg/L	0.50
01027	Cadmium	PP	N	SW6010	11/11/2008	0.50	U	µg/L	0.50
01034	Chromium	PP	N	SW6010	11/11/2008	2.5	U	µg/L	2.5
01037	Cobalt	PP	N	SW6010	11/11/2008	5.0	U	µg/L	5.0
01042	Copper	PP	N	SW6010	11/11/2008	6.6		µg/L	2.5
01045	Iron	PP	N	SW6010	11/11/2008	20	U	µg/L	20
01051	Lead	PP	N	SW6010	11/11/2008	5.0	U	µg/L	5.0
01067	Nickel	PP	N	SW6010	11/11/2008	2.5	U	µg/L	2.5
01147	Selenium	PP	N	SW6010	11/11/2008	7.5	U	µg/L	7.5
01077	Silver	PP	N	SW6010	11/11/2008	2.5	U	µg/L	2.5
00929	Sodium	PP	N	SW6010	11/11/2008	500	U	µg/L	500
01087	Vanadium	PP	N	SW6010	11/11/2008	5.0	U	µg/L	5.0
01092	Zinc	PP	N	SW6010	11/11/2008	10	U	µg/L	10
01097	Antimony	PP	N	SW6020	11/12/2008	0.50	U	µg/L	0.50
01059	Thallium	PP	N	SW6020	11/12/2008	0.50	U	µg/L	0.50
71900	Mercury	PP	N	SW7470	11/11/2008	0.020	U	µg/L	0.020
	SemiVolatiles								
49146	1,2-Dibromo-3-chloropropane	PP	N	SW8011	11/15/2008	0.0054	U	µg/L	0.0054
77651	Ethylene Dibromide	PP	N	SW8011	11/15/2008	0.0069	U	µg/L	0.0069
	Volatiles								
81552	Acetone	PP	N	SW8260	11/20/2008	5.0	U	µg/L	5.0
34215	Acrylonitrile	PP	N	SW8260	11/20/2008	5.0	U	µg/L	5.0
34030	Benzene	PP	N	SW8260	11/20/2008	0.50	U	µg/L	0.50
73085	Bromochloromethane	PP	N	SW8260	11/20/2008	0.50	U	µg/L	0.50
32101	Bromodichloromethane	PP	N	SW8260	11/20/2008	0.30	U	µg/L	0.30
32104	Bromoform	PP	N	SW8260	11/20/2008	0.50	U	µg/L	0.50
34413	Bromomethane	PP	N	SW8260	11/20/2008	0.50	U	µg/L	0.50
81595	2-Butanone	PP	N	SW8260	11/20/2008	5.0	U	µg/L	5.0

Data Qualifier Code Key:

I	Analyte detected below quantitation limits	S	Spike Recovery outside accepted recovery limits
U	Not Detected Above the MDL	V	Analyte detected in the associated Method Blank
x	Value exceeds Maximum Contaminant Level		

Tomoka Farm Road LF
PARAMETER MONITORING REPORT
Ground Water (Rule 62-520.400,.420, .460)
Surface Water (Rule 62-302.500, .510, .503)
Leachate (Rule 62-701.510)
LAB Submission Number: F08110319
Sample Number: F08110319-001

Facility WACS:	27540	**Sample Date/Time:**	11/7/2008 8:50:00 AM
Well/Sampling Point WACS:		**Report Period:**	July-Dec 2008
Well/Sampling Point Name:	EQ Blank	**Well Purged:**	YES
Classification of Groundwater:	G-II	**Well Type:**	
Ground Water Elevation: (NGV D)			

Storet Code	Parameter Monitored	Sampling Method	Filtered Y/N	Analysis Method	Analysis Date	Analysis Result	Q	Units	Detection Limits
77041	Carbon disulfide	PP	N	SW8260	11/20/2008	0.50	U	µg/L	0.50
32102	Carbon tetrachloride	PP	N	SW8260	11/20/2008	0.50	U	µg/L	0.50
34301	Chlorobenzene	PP	N	SW8260	11/20/2008	0.50	U	µg/L	0.50
34311	Chloroethane	PP	N	SW8260	11/20/2008	0.61	U	µg/L	0.61
32106	Chloroform	PP	N	SW8260	11/20/2008	0.50	U	µg/L	0.50
34418	Chloromethane	PP	N	SW8260	11/20/2008	0.50	U	µg/L	0.50
32105	Dibromochloromethane	PP	N	SW8260	11/20/2008	0.25	U	µg/L	0.25
77596	Dibromomethane	PP	N	SW8260	11/20/2008	0.50	U	µg/L	0.50
77268	trans-1,4-Dichloro-2-butene	PP	N	SW8260	11/20/2008	5.0	U	µg/L	5.0
34536	1,2-Dichlorobenzene	PP	N	SW8260	11/20/2008	0.51	U	µg/L	0.51
34571	1,4-Dichlorobenzene	PP	N	SW8260	11/20/2008	0.50	U	µg/L	0.50
34496	1,1-Dichloroethane	PP	N	SW8260	11/20/2008	0.50	U	µg/L	0.50
34531	1,2-Dichloroethane	PP	N	SW8260	11/20/2008	0.50	U	µg/L	0.50
34501	1,1-Dichloroethene	PP	N	SW8260	11/20/2008	0.50	U	µg/L	0.50
77093	cis-1,2-Dichloroethene	PP	N	SW8260	11/20/2008	0.50	U	µg/L	0.50
34546	trans-1,2-Dichloroethene	PP	N	SW8260	11/20/2008	0.52	U	µg/L	0.52
34541	1,2-Dichloropropane	PP	N	SW8260	11/20/2008	0.50	U	µg/L	0.50
34704	cis-1,3-Dichloropropene	PP	N	SW8260	11/20/2008	0.25	U	µg/L	0.25
34699	trans-1,3-Dichloropropene	PP	N	SW8260	11/20/2008	0.25	U	µg/L	0.25
34371	Ethylbenzene	PP	N	SW8260	11/20/2008	0.50	U	µg/L	0.50
77103	2-Hexanone	PP	N	SW8260	11/20/2008	5.0	U	µg/L	5.0
77424	Iodomethane	PP	N	SW8260	11/20/2008	0.50	U	µg/L	0.50
81596	4-Methyl-2-pentanone	PP	N	SW8260	11/20/2008	5.0	U	µg/L	5.0
34423	Methylene chloride	PP	N	SW8260	11/20/2008	2.5	U	µg/L	2.5
77128	Styrene	PP	N	SW8260	11/20/2008	0.50	U	µg/L	0.50
77562	1,1,1,2-Tetrachloroethane	PP	N	SW8260	11/20/2008	0.50	U	µg/L	0.50
34516	1,1,2,2-Tetrachloroethane	PP	N	SW8260	11/20/2008	0.17	U	µg/L	0.17
34475	Tetrachloroethene	PP	N	SW8260	11/20/2008	0.50	U	µg/L	0.50
34010	Toluene	PP	N	SW8260	11/20/2008	0.50	U	µg/L	0.50
34506	1,1,1-Trichloroethane	PP	N	SW8260	11/20/2008	0.50	U	µg/L	0.50
34511	1,1,2-Trichloroethane	PP	N	SW8260	11/20/2008	0.50	U	µg/L	0.50
39180	Trichloroethene	PP	N	SW8260	11/20/2008	0.50	U	µg/L	0.50
34488	Trichlorofluoromethane	PP	N	SW8260	11/20/2008	0.66	U	µg/L	0.66

Data Qualifier Code Key:

I	Analyte detected below quantitation limits	S	Spike Recovery outside accepted recovery limits
U	Not Detected Above the MDL	V	Analyte detected in the associated Method Blank
x	Value exceeds Maximum Contaminant Level		

Tomoka Farm Road LF
PARAMETER MONITORING REPORT
Ground Water (Rule 62-520.400,.420, .460)
Surface Water (Rule 62-302.500, .510, .503)
Leachate (Rule 62-701.510)
LAB Submission Number: F08110319
Sample Number: F08110319-001

Facility WACS:	27540	**Sample Date/Time:**	11/7/2008 8:50:00 AM
Well/Sampling Point WACS:		**Report Period:**	July-Dec 2008
Well/Sampling Point Name:	EQ Blank	**Well Purged:**	YES
Classification of Groundwater:	G-II	**Well Type:**	
Ground Water Elevation: (NGV D)			

Storet Code	Parameter Monitored	Sampling Method	Filtered Y/N	Analysis Method	Analysis Date	Analysis Result	Q	Units	Detection Limits
77443	1,2,3-Trichloropropane	PP	N	SW8260	11/20/2008	0.30	U	µg/L	0.30
77057	Vinyl acetate	PP	N	SW8260	11/20/2008	1.0	U	µg/L	1.0
39175	Vinyl chloride	PP	N	SW8260	11/20/2008	0.53	U	µg/L	0.53
34020	Xylenes, Total	PP	N	SW8260	11/20/2008	1.0	U	µg/L	1.0
	WetChem								
00940	Chloride	PP	N	E300.0	11/8/2008	0.021	U	mg/L	0.021
00620	Nitrogen, Nitrate	PP	N	E300.0	11/8/2008	0.012	U	mg/L	0.012
00945	Sulfate	PP	N	E300.0	11/8/2008	0.055	U	mg/L	0.055
00610	Nitrogen, Ammonia (As N)	PP	N	E350.1	11/11/2008	0.020	U	mg/L	0.020
00515	Solids, Total Dissolved	PP	N	SM2540	11/13/2008	5.0	U	mg/L	5.0

Data Qualifier Code Key:

I	Analyte detected below quantitation limits	S	Spike Recovery outside accepted recovery limits
U	Not Detected Above the MDL	V	Analyte detected in the associated Method Blank
x	Value exceeds Maximum Contaminant Level		

Tomoka Farm Road LF
PARAMETER MONITORING REPORT
Ground Water (Rule 62-520.400,.420, .460)
Surface Water (Rule 62-302.500, .510, .503)
Leachate (Rule 62-701.510)
LAB Submission Number: F08110319
Sample Number: F08110319-002

Facility WACS:	27540	**Sample Date/Time:**	11/7/2008 9:12:00 AM
Well/Sampling Point WACS:	15823	**Report Period:**	July-Dec 2008
Well/Sampling Point Name:	B63-1	**Well Purged:**	YES
Classification of Groundwater:	G-II	**Well Type:**	CO
Ground Water Elevation: (NGV	27.73		

Storet Code	Parameter Monitored	Sampling Method	Filtered Y/N	Analysis Method	Analysis Date	Analysis Result	Q	Units	Detection Limits
	FIELD								
	Color	PP	N	FLD	11/7/2008	None			
00094	Conductivity	PP	N	FLD	11/7/2008	646		umhos/c	
	Depth To Water	PP	N	FLD	11/7/2008	2.30			
00299	Dissolved Oxygen	PP	N	FLD	11/7/2008	0.46		mg/L	
00406	pH	PP	N	FLD	11/7/2008	6.22		S.U.	
	Reference Elevation	PP	N	FLD	11/7/2008	30.03			
	Sheen	PP	N	FLD	11/7/2008	None			
00010	Temperature	PP	N	FLD	11/7/2008	23.33		deg C	
82078	Turbidity	PP	N	FLD	11/7/2008	0.94		NTU	
	Metals								
01002	Arsenic	PP	N	SW6010	11/11/2008	5.0	U	µg/L	5.0
01007	Barium	PP	N	SW6010	11/11/2008	61		µg/L	5.0
01012	Beryllium	PP	N	SW6010	11/11/2008	0.50	U	µg/L	0.50
01027	Cadmium	PP	N	SW6010	11/11/2008	0.50	U	µg/L	0.50
01034	Chromium	PP	N	SW6010	11/11/2008	2.5	U	µg/L	2.5
01037	Cobalt	PP	N	SW6010	11/11/2008	5.0	U	µg/L	5.0
01042	Copper	PP	N	SW6010	11/11/2008	2.5	U	µg/L	2.5
01045	Iron	PP	N	SW6010	11/11/2008	3100		µg/L	20
01051	Lead	PP	N	SW6010	11/11/2008	5.0	U	µg/L	5.0
01067	Nickel	PP	N	SW6010	11/11/2008	2.5	U	µg/L	2.5
01147	Selenium	PP	N	SW6010	11/11/2008	7.5	U	µg/L	7.5
01077	Silver	PP	N	SW6010	11/11/2008	2.5	U	µg/L	2.5
00929	Sodium	PP	N	SW6010	11/11/2008	56000		µg/L	500
01087	Vanadium	PP	N	SW6010	11/11/2008	5.0	U	µg/L	5.0
01092	Zinc	PP	N	SW6010	11/11/2008	10	U	µg/L	10
01097	Antimony	PP	N	SW6020	11/12/2008	0.50	U	µg/L	0.50
01059	Thallium	PP	N	SW6020	11/12/2008	0.50	U	µg/L	0.50
71900	Mercury	PP	N	SW7470	11/11/2008	0.020	U	µg/L	0.020
	SemiVolatiles								
49146	1,2-Dibromo-3-chloropropane	PP	N	SW8011	11/15/2008	0.0048	U	µg/L	0.0048

Data Qualifier Code Key:

I	Analyte detected below quantitation limits	S	Spike Recovery outside accepted recovery limits
U	Not Detected Above the MDL	V	Analyte detected in the associated Method Blank
x	Value exceeds Maximum Contaminant Level		

Tomoka Farm Road LF
PARAMETER MONITORING REPORT
Ground Water (Rule 62-520.400,.420, .460)
Surface Water (Rule 62-302.500, .510, .503)
Leachate (Rule 62-701.510)
LAB Submission Number: F08110319
Sample Number: F08110319-002

Facility WACS:	27540	**Sample Date/Time:**	11/7/2008 9:12:00 AM
Well/Sampling Point WACS:	15823	**Report Period:**	July-Dec 2008
Well/Sampling Point Name:	B63-1	**Well Purged:**	YES
Classification of Groundwater:	G-II	**Well Type:**	CO
Ground Water Elevation: (NGV	27.73		

Storet Code	Parameter Monitored	Sampling Method	Filtered Y/N	Analysis Method	Analysis Date	Analysis Result	Q	Units	Detection Limits
77651	Ethylene Dibromide	PP	N	SW8011	11/15/2008	0.0060	U	µg/L	0.0060
	Volatiles								
81552	Acetone	PP	N	SW8260	11/20/2008	5.0	U	µg/L	5.0
34215	Acrylonitrile	PP	N	SW8260	11/20/2008	5.0	U	µg/L	5.0
34030	Benzene	PP	N	SW8260	11/20/2008	0.50	U	µg/L	0.50
73085	Bromochloromethane	PP	N	SW8260	11/20/2008	0.50	U	µg/L	0.50
32101	Bromodichloromethane	PP	N	SW8260	11/20/2008	0.30	U	µg/L	0.30
32104	Bromoform	PP	N	SW8260	11/20/2008	0.50	U	µg/L	0.50
34413	Bromomethane	PP	N	SW8260	11/20/2008	0.50	U	µg/L	0.50
81595	2-Butanone	PP	N	SW8260	11/20/2008	5.0	U	µg/L	5.0
77041	Carbon disulfide	PP	N	SW8260	11/20/2008	0.50	U	µg/L	0.50
32102	Carbon tetrachloride	PP	N	SW8260	11/20/2008	0.50	U	µg/L	0.50
34301	Chlorobenzene	PP	N	SW8260	11/20/2008	0.50	U	µg/L	0.50
34311	Chloroethane	PP	N	SW8260	11/20/2008	0.61	U	µg/L	0.61
32106	Chloroform	PP	N	SW8260	11/20/2008	0.50	U	µg/L	0.50
34418	Chloromethane	PP	N	SW8260	11/20/2008	0.50	U	µg/L	0.50
32105	Dibromochloromethane	PP	N	SW8260	11/20/2008	0.25	U	µg/L	0.25
77596	Dibromomethane	PP	N	SW8260	11/20/2008	0.50	U	µg/L	0.50
77268	trans-1,4-Dichloro-2-butene	PP	N	SW8260	11/20/2008	5.0	U	µg/L	5.0
34536	1,2-Dichlorobenzene	PP	N	SW8260	11/20/2008	0.51	U	µg/L	0.51
34571	1,4-Dichlorobenzene	PP	N	SW8260	11/20/2008	0.50	U	µg/L	0.50
34496	1,1-Dichloroethane	PP	N	SW8260	11/20/2008	0.50	U	µg/L	0.50
34531	1,2-Dichloroethane	PP	N	SW8260	11/20/2008	0.50	U	µg/L	0.50
34501	1,1-Dichloroethene	PP	N	SW8260	11/20/2008	0.50	U	µg/L	0.50
77093	cis-1,2-Dichloroethene	PP	N	SW8260	11/20/2008	0.50	U	µg/L	0.50
34546	trans-1,2-Dichloroethene	PP	N	SW8260	11/20/2008	0.52	U	µg/L	0.52
34541	1,2-Dichloropropane	PP	N	SW8260	11/20/2008	0.50	U	µg/L	0.50
34704	cis-1,3-Dichloropropene	PP	N	SW8260	11/20/2008	0.25	U	µg/L	0.25
34699	trans-1,3-Dichloropropene	PP	N	SW8260	11/20/2008	0.25	U	µg/L	0.25
34371	Ethylbenzene	PP	N	SW8260	11/20/2008	0.50	U	µg/L	0.50
77103	2-Hexanone	PP	N	SW8260	11/20/2008	5.0	U	µg/L	5.0
77424	Iodomethane	PP	N	SW8260	11/20/2008	0.50	U	µg/L	0.50

Data Qualifier Code Key:

I	Analyte detected below quantitation limits	S	Spike Recovery outside accepted recovery limits
U	Not Detected Above the MDL	V	Analyte detected in the associated Method Blank
x	Value exceeds Maximum Contaminant Level		

Tomoka Farm Road LF
PARAMETER MONITORING REPORT
Ground Water (Rule 62-520.400,.420, .460)
Surface Water (Rule 62-302.500, .510, .503)
Leachate (Rule 62-701.510)
LAB Submission Number: F08110319
Sample Number: F08110319-002

Facility WACS:	27540	**Sample Date/Time:**	11/7/2008 9:12:00 AM
Well/Sampling Point WACS:	15823	**Report Period:**	July-Dec 2008
Well/Sampling Point Name:	B63-1	**Well Purged:**	YES
Classification of Groundwater:	G-II	**Well Type:**	CO
Ground Water Elevation: (NGV	27.73		

Storet Code	Parameter Monitored	Sampling Method	Filtered Y/N	Analysis Method	Analysis Date	Analysis Result	Q	Units	Detection Limits
81596	4-Methyl-2-pentanone	PP	N	SW8260	11/20/2008	5.0	U	µg/L	5.0
34423	Methylene chloride	PP	N	SW8260	11/20/2008	2.5	U	µg/L	2.5
77128	Styrene	PP	N	SW8260	11/20/2008	0.50	U	µg/L	0.50
77562	1,1,1,2-Tetrachloroethane	PP	N	SW8260	11/20/2008	0.50	U	µg/L	0.50
34516	1,1,2,2-Tetrachloroethane	PP	N	SW8260	11/20/2008	0.17	U	µg/L	0.17
34475	Tetrachloroethene	PP	N	SW8260	11/20/2008	0.50	U	µg/L	0.50
34010	Toluene	PP	N	SW8260	11/20/2008	0.50	U	µg/L	0.50
34506	1,1,1-Trichloroethane	PP	N	SW8260	11/20/2008	0.50	U	µg/L	0.50
34511	1,1,2-Trichloroethane	PP	N	SW8260	11/20/2008	0.50	U	µg/L	0.50
39180	Trichloroethene	PP	N	SW8260	11/20/2008	0.50	U	µg/L	0.50
34488	Trichlorofluoromethane	PP	N	SW8260	11/20/2008	0.66	U	µg/L	0.66
77443	1,2,3-Trichloropropane	PP	N	SW8260	11/20/2008	0.30	U	µg/L	0.30
77057	Vinyl acetate	PP	N	SW8260	11/20/2008	1.0	U	µg/L	1.0
39175	Vinyl chloride	PP	N	SW8260	11/20/2008	0.53	U	µg/L	0.53
34020	Xylenes, Total	PP	N	SW8260	11/20/2008	1.0	U	µg/L	1.0
	WetChem								
00940	Chloride	PP	N	E300.0	11/8/2008	65		mg/L	0.021
00620	Nitrogen, Nitrate	PP	N	E300.0	11/8/2008	0.012	U	mg/L	0.012
00945	Sulfate	PP	N	E300.0	11/8/2008	0.055	U	mg/L	0.055
00610	Nitrogen, Ammonia (As N)	PP	N	E350.1	11/18/2008	0.11		mg/L	0.020
00515	Solids, Total Dissolved	PP	N	SM2540	11/13/2008	360		mg/L	5.0

Data Qualifier Code Key:

I	Analyte detected below quantitation limits	S	Spike Recovery outside accepted recovery limits
U	Not Detected Above the MDL	V	Analyte detected in the associated Method Blank
x	Value exceeds Maximum Contaminant Level		

Tomoka Farm Road LF
PARAMETER MONITORING REPORT
Ground Water (Rule 62-520.400,.420, .460)
Surface Water (Rule 62-302.500, .510, .503)
Leachate (Rule 62-701.510)
LAB Submission Number: F08110319
Sample Number: F08110319-003

Facility WACS:	27540	**Sample Date/Time:**	11/7/2008 9:30:00 AM
Well/Sampling Point WACS:		**Report Period:**	July-Dec 2008
Well/Sampling Point Name:	EQ Blank	**Well Purged:**	YES
Classification of Groundwater:	G-II	**Well Type:**	
Ground Water Elevation: (NGV D)			

Storet Code	Parameter Monitored	Sampling Method	Filtered Y/N	Analysis Method	Analysis Date	Analysis Result	Q	Units	Detection Limits
	Metals								
01002	Arsenic	SP	N	SW6010	11/11/2008	5.0	U	µg/L	5.0
01007	Barium	SP	N	SW6010	11/11/2008	5.0	U	µg/L	5.0
01012	Beryllium	SP	N	SW6010	11/11/2008	0.50	U	µg/L	0.50
01027	Cadmium	SP	N	SW6010	11/11/2008	0.50	U	µg/L	0.50
01034	Chromium	SP	N	SW6010	11/11/2008	2.5	U	µg/L	2.5
01037	Cobalt	SP	N	SW6010	11/11/2008	5.0	U	µg/L	5.0
01042	Copper	SP	N	SW6010	11/11/2008	7.2		µg/L	2.5
01045	Iron	SP	N	SW6010	11/11/2008	20	U	µg/L	20
01051	Lead	SP	N	SW6010	11/11/2008	5.0	U	µg/L	5.0
01067	Nickel	SP	N	SW6010	11/11/2008	2.5	U	µg/L	2.5
01147	Selenium	SP	N	SW6010	11/11/2008	7.5	U	µg/L	7.5
01077	Silver	SP	N	SW6010	11/11/2008	2.5	U	µg/L	2.5
00929	Sodium	SP	N	SW6010	11/11/2008	500	U	µg/L	500
01087	Vanadium	SP	N	SW6010	11/11/2008	5.0	U	µg/L	5.0
01092	Zinc	SP	N	SW6010	11/11/2008	10	U	µg/L	10
01097	Antimony	SP	N	SW6020	11/12/2008	0.50	U	µg/L	0.50
01059	Thallium	SP	N	SW6020	11/12/2008	0.50	U	µg/L	0.50
71900	Mercury	SP	N	SW7470	11/11/2008	0.020	U	µg/L	0.020
	SemiVolatiles								
49146	1,2-Dibromo-3-chloropropane	SP	N	SW8011	11/15/2008	0.0048	U	µg/L	0.0048
77651	Ethylene Dibromide	SP	N	SW8011	11/15/2008	0.0061	U	µg/L	0.0061
	Volatiles								
81552	Acetone	SP	N	SW8260	11/20/2008	5.0	U	µg/L	5.0
34215	Acrylonitrile	SP	N	SW8260	11/20/2008	5.0	U	µg/L	5.0
34030	Benzene	SP	N	SW8260	11/20/2008	0.50	U	µg/L	0.50
73085	Bromochloromethane	SP	N	SW8260	11/20/2008	0.50	U	µg/L	0.50
32101	Bromodichloromethane	SP	N	SW8260	11/20/2008	0.30	U	µg/L	0.30
32104	Bromoform	SP	N	SW8260	11/20/2008	0.50	U	µg/L	0.50
34413	Bromomethane	SP	N	SW8260	11/20/2008	0.50	U	µg/L	0.50
81595	2-Butanone	SP	N	SW8260	11/20/2008	5.0	U	µg/L	5.0

Data Qualifier Code Key:

I	Analyte detected below quantitation limits	S	Spike Recovery outside accepted recovery limits
U	Not Detected Above the MDL	V	Analyte detected in the associated Method Blank
x	Value exceeds Maximum Contaminant Level		

Tomoka Farm Road LF
PARAMETER MONITORING REPORT
Ground Water (Rule 62-520.400,.420, .460)
Surface Water (Rule 62-302.500, .510, .503)
Leachate (Rule 62-701.510)
LAB Submission Number: F08110319
Sample Number: F08110319-003

Facility WACS:	27540	**Sample Date/Time:**	11/7/2008 9:30:00 AM
Well/Sampling Point WACS:		**Report Period:**	July-Dec 2008
Well/Sampling Point Name:	EQ Blank	**Well Purged:**	YES
Classification of Groundwater:	G-II	**Well Type:**	
Ground Water Elevation: (NGV D)			

Storet Code	Parameter Monitored	Sampling Method	Filtered Y/N	Analysis Method	Analysis Date	Analysis Result	Q	Units	Detection Limits
77041	Carbon disulfide	SP	N	SW8260	11/20/2008	0.50	U	µg/L	0.50
32102	Carbon tetrachloride	SP	N	SW8260	11/20/2008	0.50	U	µg/L	0.50
34301	Chlorobenzene	SP	N	SW8260	11/20/2008	0.50	U	µg/L	0.50
34311	Chloroethane	SP	N	SW8260	11/20/2008	0.61	U	µg/L	0.61
32106	Chloroform	SP	N	SW8260	11/20/2008	0.50	U	µg/L	0.50
34418	Chloromethane	SP	N	SW8260	11/20/2008	0.50	U	µg/L	0.50
32105	Dibromochloromethane	SP	N	SW8260	11/20/2008	0.25	U	µg/L	0.25
77596	Dibromomethane	SP	N	SW8260	11/20/2008	0.50	U	µg/L	0.50
77268	trans-1,4-Dichloro-2-butene	SP	N	SW8260	11/20/2008	5.0	U	µg/L	5.0
34536	1,2-Dichlorobenzene	SP	N	SW8260	11/20/2008	0.51	U	µg/L	0.51
34571	1,4-Dichlorobenzene	SP	N	SW8260	11/20/2008	0.50	U	µg/L	0.50
34496	1,1-Dichloroethane	SP	N	SW8260	11/20/2008	0.50	U	µg/L	0.50
34531	1,2-Dichloroethane	SP	N	SW8260	11/20/2008	0.50	U	µg/L	0.50
34501	1,1-Dichloroethene	SP	N	SW8260	11/20/2008	0.50	U	µg/L	0.50
77093	cis-1,2-Dichloroethene	SP	N	SW8260	11/20/2008	0.50	U	µg/L	0.50
34546	trans-1,2-Dichloroethene	SP	N	SW8260	11/20/2008	0.52	U	µg/L	0.52
34541	1,2-Dichloropropane	SP	N	SW8260	11/20/2008	0.50	U	µg/L	0.50
34704	cis-1,3-Dichloropropene	SP	N	SW8260	11/20/2008	0.25	U	µg/L	0.25
34699	trans-1,3-Dichloropropene	SP	N	SW8260	11/20/2008	0.25	U	µg/L	0.25
34371	Ethylbenzene	SP	N	SW8260	11/20/2008	0.50	U	µg/L	0.50
77103	2-Hexanone	SP	N	SW8260	11/20/2008	5.0	U	µg/L	5.0
77424	Iodomethane	SP	N	SW8260	11/20/2008	0.50	U	µg/L	0.50
81596	4-Methyl-2-pentanone	SP	N	SW8260	11/20/2008	5.0	U	µg/L	5.0
34423	Methylene chloride	SP	N	SW8260	11/20/2008	2.5	U	µg/L	2.5
77128	Styrene	SP	N	SW8260	11/20/2008	0.50	U	µg/L	0.50
77562	1,1,1,2-Tetrachloroethane	SP	N	SW8260	11/20/2008	0.50	U	µg/L	0.50
34516	1,1,2,2-Tetrachloroethane	SP	N	SW8260	11/20/2008	0.17	U	µg/L	0.17
34475	Tetrachloroethene	SP	N	SW8260	11/20/2008	0.50	U	µg/L	0.50
34010	Toluene	SP	N	SW8260	11/20/2008	0.50	U	µg/L	0.50
34506	1,1,1-Trichloroethane	SP	N	SW8260	11/20/2008	0.50	U	µg/L	0.50
34511	1,1,2-Trichloroethane	SP	N	SW8260	11/20/2008	0.50	U	µg/L	0.50
39180	Trichloroethene	SP	N	SW8260	11/20/2008	0.50	U	µg/L	0.50
34488	Trichlorofluoromethane	SP	N	SW8260	11/20/2008	0.66	U	µg/L	0.66

Data Qualifier Code Key:

I	Analyte detected below quantitation limits	S	Spike Recovery outside accepted recovery limits
U	Not Detected Above the MDL	V	Analyte detected in the associated Method Blank
x	Value exceeds Maximum Contaminant Level		

Tomoka Farm Road LF
PARAMETER MONITORING REPORT
Ground Water (Rule 62-520.400,.420, .460)
Surface Water (Rule 62-302.500, .510, .503)
Leachate (Rule 62-701.510)
LAB Submission Number: F08110319
Sample Number: F08110319-003

Facility WACS:	27540	**Sample Date/Time:**	11/7/2008 9:30:00 AM
Well/Sampling Point WACS:		**Report Period:**	July-Dec 2008
Well/Sampling Point Name:	EQ Blank	**Well Purged:**	YES
Classification of Groundwater:	G-II	**Well Type:**	
Ground Water Elevation: (NGV D)			

Storet Code	Parameter Monitored	Sampling Method	Filtered Y/N	Analysis Method	Analysis Date	Analysis Result	Q	Units	Detection Limits
77443	1,2,3-Trichloropropane	SP	N	SW8260	11/20/2008	0.30	U	µg/L	0.30
77057	Vinyl acetate	SP	N	SW8260	11/20/2008	1.0	U	µg/L	1.0
39175	Vinyl chloride	SP	N	SW8260	11/20/2008	0.53	U	µg/L	0.53
34020	Xylenes, Total	SP	N	SW8260	11/20/2008	1.0	U	µg/L	1.0
	WetChem								
00940	Chloride	SP	N	E300.0	11/8/2008	0.22	I	mg/L	0.021
00620	Nitrogen, Nitrate	SP	N	E300.0	11/8/2008	0.012	U	mg/L	0.012
00945	Sulfate	SP	N	E300.0	11/8/2008	0.055	U	mg/L	0.055
00610	Nitrogen, Ammonia (As N)	SP	N	E350.1	11/18/2008	0.020	U	mg/L	0.020
00515	Solids, Total Dissolved	SP	N	SM2540	11/13/2008	5.0	U	mg/L	5.0

Data Qualifier Code Key:

I	Analyte detected below quantitation limits	S	Spike Recovery outside accepted recovery limits
U	Not Detected Above the MDL	V	Analyte detected in the associated Method Blank
x	Value exceeds Maximum Contaminant Level		

Tomoka Farm Road LF
PARAMETER MONITORING REPORT
Ground Water (Rule 62-520.400,.420, .460)
Surface Water (Rule 62-302.500, .510, .503)
Leachate (Rule 62-701.510)
LAB Submission Number: F08110319
Sample Number: F08110319-004

Facility WACS:	27540	**Sample Date/Time:**	11/7/2008 9:53:00 AM
Well/Sampling Point WACS:	15824	**Report Period:**	July-Dec 2008
Well/Sampling Point Name:	B63-2	**Well Purged:**	YES
Classification of Groundwater:	G-II	**Well Type:**	CO
Ground Water Elevation: (NGV	27.48		

Storet Code	Parameter Monitored	Sampling Method	Filtered Y/N	Analysis Method	Analysis Date	Analysis Result	Q	Units	Detection Limits
	FIELD								
	Color	PP	N	FLD	11/7/2008	yellow			
00094	Conductivity	PP	N	FLD	11/7/2008	699		umhos/c	
	Depth To Water	PP	N	FLD	11/7/2008	2.90			
00299	Dissolved Oxygen	PP	N	FLD	11/7/2008	0.18		mg/L	
00406	pH	PP	N	FLD	11/7/2008	6.35		S.U.	
	Reference Elevation	PP	N	FLD	11/7/2008	30.38			
	Sheen	PP	N	FLD	11/7/2008	None			
00010	Temperature	PP	N	FLD	11/7/2008	24.25		deg C	
82078	Turbidity	PP	N	FLD	11/7/2008	7.26		NTU	
	Metals								
01002	Arsenic	PP	N	SW6010	11/11/2008	5.0	U	µg/L	5.0
01007	Barium	PP	N	SW6010	11/11/2008	68		µg/L	5.0
01012	Beryllium	PP	N	SW6010	11/11/2008	0.50	U	µg/L	0.50
01027	Cadmium	PP	N	SW6010	11/11/2008	0.50	U	µg/L	0.50
01034	Chromium	PP	N	SW6010	11/11/2008	2.5	U	µg/L	2.5
01037	Cobalt	PP	N	SW6010	11/11/2008	5.0	U	µg/L	5.0
01042	Copper	PP	N	SW6010	11/11/2008	2.5	U	µg/L	2.5
01045	Iron	PP	N	SW6010	11/11/2008	11000		µg/L	20
01051	Lead	PP	N	SW6010	11/11/2008	5.0	U	µg/L	5.0
01067	Nickel	PP	N	SW6010	11/11/2008	2.5	U	µg/L	2.5
01147	Selenium	PP	N	SW6010	11/11/2008	7.5	U	µg/L	7.5
01077	Silver	PP	N	SW6010	11/11/2008	2.5	U	µg/L	2.5
00929	Sodium	PP	N	SW6010	11/11/2008	23000		µg/L	500
01087	Vanadium	PP	N	SW6010	11/11/2008	5.0	U	µg/L	5.0
01092	Zinc	PP	N	SW6010	11/11/2008	10	U	µg/L	10
01097	Antimony	PP	N	SW6020	11/12/2008	0.50	U	µg/L	0.50
01059	Thallium	PP	N	SW6020	11/12/2008	0.50	U	µg/L	0.50
71900	Mercury	PP	N	SW7470	11/11/2008	0.020	U	µg/L	0.020
	SemiVolatiles								
49146	1,2-Dibromo-3-chloropropane	PP	N	SW8011	11/15/2008	0.0049	U	µg/L	0.0049

Data Qualifier Code Key:

I	Analyte detected below quantitation limits	S	Spike Recovery outside accepted recovery limits
U	Not Detected Above the MDL	V	Analyte detected in the associated Method Blank
x	Value exceeds Maximum Contaminant Level		

Tomoka Farm Road LF
PARAMETER MONITORING REPORT
Ground Water (Rule 62-520.400,.420, .460)
Surface Water (Rule 62-302.500, .510, .503)
Leachate (Rule 62-701.510)
LAB Submission Number: F08110319
Sample Number: F08110319-004

Facility WACS:	27540	**Sample Date/Time:**	11/7/2008 9:53:00 AM
Well/Sampling Point WACS:	15824	**Report Period:**	July-Dec 2008
Well/Sampling Point Name:	B63-2	**Well Purged:**	YES
Classification of Groundwater:	G-II	**Well Type:**	CO
Ground Water Elevation: (NGV	27.48		

Storet Code	Parameter Monitored	Sampling Method	Filtered Y/N	Analysis Method	Analysis Date	Analysis Result	Q	Units	Detection Limits
77651	Ethylene Dibromide	PP	N	SW8011	11/15/2008	0.0062	U	µg/L	0.0062
	Volatiles								
81552	Acetone	PP	N	SW8260	11/20/2008	5.0	U	µg/L	5.0
34215	Acrylonitrile	PP	N	SW8260	11/20/2008	5.0	U	µg/L	5.0
34030	Benzene	PP	N	SW8260	11/20/2008	0.50	U	µg/L	0.50
73085	Bromochloromethane	PP	N	SW8260	11/20/2008	0.50	U	µg/L	0.50
32101	Bromodichloromethane	PP	N	SW8260	11/20/2008	0.30	U	µg/L	0.30
32104	Bromoform	PP	N	SW8260	11/20/2008	0.50	U	µg/L	0.50
34413	Bromomethane	PP	N	SW8260	11/20/2008	0.50	U	µg/L	0.50
81595	2-Butanone	PP	N	SW8260	11/20/2008	5.0	U	µg/L	5.0
77041	Carbon disulfide	PP	N	SW8260	11/20/2008	0.50	U	µg/L	0.50
32102	Carbon tetrachloride	PP	N	SW8260	11/20/2008	0.50	U	µg/L	0.50
34301	Chlorobenzene	PP	N	SW8260	11/20/2008	0.50	U	µg/L	0.50
34311	Chloroethane	PP	N	SW8260	11/20/2008	0.61	U	µg/L	0.61
32106	Chloroform	PP	N	SW8260	11/20/2008	0.50	U	µg/L	0.50
34418	Chloromethane	PP	N	SW8260	11/20/2008	0.50	U	µg/L	0.50
32105	Dibromochloromethane	PP	N	SW8260	11/20/2008	0.25	U	µg/L	0.25
77596	Dibromomethane	PP	N	SW8260	11/20/2008	0.50	U	µg/L	0.50
77268	trans-1,4-Dichloro-2-butene	PP	N	SW8260	11/20/2008	5.0	U	µg/L	5.0
34536	1,2-Dichlorobenzene	PP	N	SW8260	11/20/2008	0.51	U	µg/L	0.51
34571	1,4-Dichlorobenzene	PP	N	SW8260	11/20/2008	0.50	U	µg/L	0.50
34496	1,1-Dichloroethane	PP	N	SW8260	11/20/2008	0.50	U	µg/L	0.50
34531	1,2-Dichloroethane	PP	N	SW8260	11/20/2008	0.50	U	µg/L	0.50
34501	1,1-Dichloroethene	PP	N	SW8260	11/20/2008	0.50	U	µg/L	0.50
77093	cis-1,2-Dichloroethene	PP	N	SW8260	11/20/2008	0.50	U	µg/L	0.50
34546	trans-1,2-Dichloroethene	PP	N	SW8260	11/20/2008	0.52	U	µg/L	0.52
34541	1,2-Dichloropropane	PP	N	SW8260	11/20/2008	0.50	U	µg/L	0.50
34704	cis-1,3-Dichloropropene	PP	N	SW8260	11/20/2008	0.25	U	µg/L	0.25
34699	trans-1,3-Dichloropropene	PP	N	SW8260	11/20/2008	0.25	U	µg/L	0.25
34371	Ethylbenzene	PP	N	SW8260	11/20/2008	0.50	U	µg/L	0.50
77103	2-Hexanone	PP	N	SW8260	11/20/2008	5.0	U	µg/L	5.0
77424	Iodomethane	PP	N	SW8260	11/20/2008	0.50	U	µg/L	0.50

Data Qualifier Code Key:

I	Analyte detected below quantitation limits	S	Spike Recovery outside accepted recovery limits
U	Not Detected Above the MDL	V	Analyte detected in the associated Method Blank
x	Value exceeds Maximum Contaminant Level		

Tomoka Farm Road LF
PARAMETER MONITORING REPORT
Ground Water (Rule 62-520.400,.420, .460)
Surface Water (Rule 62-302.500, .510, .503)
Leachate (Rule 62-701.510)
LAB Submission Number: F08110319
Sample Number: F08110319-004

Facility WACS:	27540	**Sample Date/Time:**	11/7/2008 9:53:00 AM
Well/Sampling Point WACS:	15824	**Report Period:**	July-Dec 2008
Well/Sampling Point Name:	B63-2	**Well Purged:**	YES
Classification of Groundwater:	G-II	**Well Type:**	CO
Ground Water Elevation: (NGV	27.48		

Storet Code	Parameter Monitored	Sampling Method	Filtered Y/N	Analysis Method	Analysis Date	Analysis Result	Q	Units	Detection Limits
81596	4-Methyl-2-pentanone	PP	N	SW8260	11/20/2008	5.0	U	µg/L	5.0
34423	Methylene chloride	PP	N	SW8260	11/20/2008	2.5	U	µg/L	2.5
77128	Styrene	PP	N	SW8260	11/20/2008	0.50	U	µg/L	0.50
77562	1,1,1,2-Tetrachloroethane	PP	N	SW8260	11/20/2008	0.50	U	µg/L	0.50
34516	1,1,2,2-Tetrachloroethane	PP	N	SW8260	11/20/2008	0.17	U	µg/L	0.17
34475	Tetrachloroethene	PP	N	SW8260	11/20/2008	0.50	U	µg/L	0.50
34010	Toluene	PP	N	SW8260	11/20/2008	0.50	U	µg/L	0.50
34506	1,1,1-Trichloroethane	PP	N	SW8260	11/20/2008	0.50	U	µg/L	0.50
34511	1,1,2-Trichloroethane	PP	N	SW8260	11/20/2008	0.50	U	µg/L	0.50
39180	Trichloroethene	PP	N	SW8260	11/20/2008	0.50	U	µg/L	0.50
34488	Trichlorofluoromethane	PP	N	SW8260	11/20/2008	0.66	U	µg/L	0.66
77443	1,2,3-Trichloropropane	PP	N	SW8260	11/20/2008	0.30	U	µg/L	0.30
77057	Vinyl acetate	PP	N	SW8260	11/20/2008	1.0	U	µg/L	1.0
39175	Vinyl chloride	PP	N	SW8260	11/20/2008	0.53	U	µg/L	0.53
34020	Xylenes, Total	PP	N	SW8260	11/20/2008	1.0	U	µg/L	1.0
	WetChem								
00940	Chloride	PP	N	E300.0	11/8/2008	28		mg/L	0.021
00620	Nitrogen, Nitrate	PP	N	E300.0	11/8/2008	0.012	U	mg/L	0.012
00945	Sulfate	PP	N	E300.0	11/8/2008	0.37	I	mg/L	0.055
00610	Nitrogen, Ammonia (As N)	PP	N	E350.1	11/18/2008	0.021	I	mg/L	0.020
00515	Solids, Total Dissolved	PP	N	SM2540	11/13/2008	390		mg/L	5.0

Data Qualifier Code Key:

I	Analyte detected below quantitation limits	S	Spike Recovery outside accepted recovery limits
U	Not Detected Above the MDL	V	Analyte detected in the associated Method Blank
x	Value exceeds Maximum Contaminant Level		

Tomoka Farm Road LF
PARAMETER MONITORING REPORT
Ground Water (Rule 62-520.400,.420, .460)
Surface Water (Rule 62-302.500, .510, .503)
Leachate (Rule 62-701.510)
LAB Submission Number: F08110319
Sample Number: F08110319-005

Facility WACS:	27540	**Sample Date/Time:**	11/7/2008 10:18:00 AM
Well/Sampling Point WACS:	22777	**Report Period:**	July-Dec 2008
Well/Sampling Point Name:	FM-B	**Well Purged:**	YES
Classification of Groundwater:	G-II	**Well Type:**	CO
Ground Water Elevation: (NGV	19.83		

Storet Code	Parameter Monitored	Sampling Method	Filtered Y/N	Analysis Method	Analysis Date	Analysis Result	Q	Units	Detection Limits
	FIELD								
	Color	SP	N	FLD	11/7/2008	white			
00094	Conductivity	SP	N	FLD	11/7/2008	600		umhos/c	
	Depth To Water	SP	N	FLD	11/7/2008	14.05			
00299	Dissolved Oxygen	SP	N	FLD	11/7/2008	0.23		mg/L	
00406	pH	SP	N	FLD	11/7/2008	7.08		S.U.	
	Reference Elevation	SP	N	FLD	11/7/2008	33.88			
	Sheen	SP	N	FLD	11/7/2008	None			
00010	Temperature	SP	N	FLD	11/7/2008	23.83		deg C	
82078	Turbidity	SP	N	FLD	11/7/2008	19.0		NTU	
	Metals								
01002	Arsenic	SP	N	SW6010	11/11/2008	5.0	U	µg/L	5.0
01007	Barium	SP	N	SW6010	11/11/2008	35		µg/L	5.0
01012	Beryllium	SP	N	SW6010	11/11/2008	0.50	U	µg/L	0.50
01027	Cadmium	SP	N	SW6010	11/11/2008	0.50	U	µg/L	0.50
01034	Chromium	SP	N	SW6010	11/11/2008	2.5	U	µg/L	2.5
01037	Cobalt	SP	N	SW6010	11/11/2008	5.0	U	µg/L	5.0
01042	Copper	SP	N	SW6010	11/11/2008	2.5	U	µg/L	2.5
01045	Iron	SP	N	SW6010	11/11/2008	790		µg/L	20
01051	Lead	SP	N	SW6010	11/11/2008	5.0	U	µg/L	5.0
01067	Nickel	SP	N	SW6010	11/11/2008	2.5	U	µg/L	2.5
01147	Selenium	SP	N	SW6010	11/11/2008	7.5	U	µg/L	7.5
01077	Silver	SP	N	SW6010	11/11/2008	2.5	U	µg/L	2.5
00929	Sodium	SP	N	SW6010	11/11/2008	17000		µg/L	500
01087	Vanadium	SP	N	SW6010	11/11/2008	5.0	U	µg/L	5.0
01092	Zinc	SP	N	SW6010	11/11/2008	10	U	µg/L	10
01097	Antimony	SP	N	SW6020	11/12/2008	0.50	U	µg/L	0.50
01059	Thallium	SP	N	SW6020	11/12/2008	0.50	U	µg/L	0.50
71900	Mercury	SP	N	SW7470	11/11/2008	0.020	U	µg/L	0.020
	SemiVolatiles								
49146	1,2-Dibromo-3-chloropropane	SP	N	SW8011	11/15/2008	0.0051	U	µg/L	0.0051

Data Qualifier Code Key:

I	Analyte detected below quantitation limits	S	Spike Recovery outside accepted recovery limits
U	Not Detected Above the MDL	V	Analyte detected in the associated Method Blank
x	Value exceeds Maximum Contaminant Level		

Tomoka Farm Road LF
PARAMETER MONITORING REPORT
Ground Water (Rule 62-520.400,.420, .460)
Surface Water (Rule 62-302.500, .510, .503)
Leachate (Rule 62-701.510)
LAB Submission Number: F08110319
Sample Number: F08110319-005

Facility WACS:	27540	**Sample Date/Time:**	11/7/2008 10:18:00 AM
Well/Sampling Point WACS:	22777	**Report Period:**	July-Dec 2008
Well/Sampling Point Name:	FM-B	**Well Purged:**	YES
Classification of Groundwater:	G-II	**Well Type:**	CO
Ground Water Elevation: (NGV	19.83		

Storet Code	Parameter Monitored	Sampling Method	Filtered Y/N	Analysis Method	Analysis Date	Analysis Result	Q	Units	Detection Limits
77651	Ethylene Dibromide	SP	N	SW8011	11/15/2008	0.0064	U	µg/L	0.0064
	Volatiles								
81552	Acetone	SP	N	SW8260	11/19/2008	5.0	U	µg/L	5.0
34215	Acrylonitrile	SP	N	SW8260	11/19/2008	5.0	U	µg/L	5.0
34030	Benzene	SP	N	SW8260	11/19/2008	0.50	U	µg/L	0.50
73085	Bromochloromethane	SP	N	SW8260	11/19/2008	0.50	U	µg/L	0.50
32101	Bromodichloromethane	SP	N	SW8260	11/19/2008	0.30	U	µg/L	0.30
32104	Bromoform	SP	N	SW8260	11/19/2008	0.50	U	µg/L	0.50
34413	Bromomethane	SP	N	SW8260	11/19/2008	0.50	U	µg/L	0.50
81595	2-Butanone	SP	N	SW8260	11/19/2008	5.0	U	µg/L	5.0
77041	Carbon disulfide	SP	N	SW8260	11/19/2008	0.50	U	µg/L	0.50
32102	Carbon tetrachloride	SP	N	SW8260	11/19/2008	0.50	U	µg/L	0.50
34301	Chlorobenzene	SP	N	SW8260	11/19/2008	0.50	U	µg/L	0.50
34311	Chloroethane	SP	N	SW8260	11/19/2008	0.61	U	µg/L	0.61
32106	Chloroform	SP	N	SW8260	11/19/2008	0.50	U	µg/L	0.50
34418	Chloromethane	SP	N	SW8260	11/19/2008	0.50	U	µg/L	0.50
32105	Dibromochloromethane	SP	N	SW8260	11/19/2008	0.25	U	µg/L	0.25
77596	Dibromomethane	SP	N	SW8260	11/19/2008	0.50	U	µg/L	0.50
77268	trans-1,4-Dichloro-2-butene	SP	N	SW8260	11/19/2008	5.0	U	µg/L	5.0
34536	1,2-Dichlorobenzene	SP	N	SW8260	11/19/2008	0.51	U	µg/L	0.51
34571	1,4-Dichlorobenzene	SP	N	SW8260	11/19/2008	0.50	U	µg/L	0.50
34496	1,1-Dichloroethane	SP	N	SW8260	11/19/2008	0.50	U	µg/L	0.50
34531	1,2-Dichloroethane	SP	N	SW8260	11/19/2008	0.50	U	µg/L	0.50
34501	1,1-Dichloroethene	SP	N	SW8260	11/19/2008	0.50	U	µg/L	0.50
77093	cis-1,2-Dichloroethene	SP	N	SW8260	11/19/2008	0.50	U	µg/L	0.50
34546	trans-1,2-Dichloroethene	SP	N	SW8260	11/19/2008	0.52	U	µg/L	0.52
34541	1,2-Dichloropropane	SP	N	SW8260	11/19/2008	0.50	U	µg/L	0.50
34704	cis-1,3-Dichloropropene	SP	N	SW8260	11/19/2008	0.25	U	µg/L	0.25
34699	trans-1,3-Dichloropropene	SP	N	SW8260	11/19/2008	0.25	U	µg/L	0.25
34371	Ethylbenzene	SP	N	SW8260	11/19/2008	0.50	U	µg/L	0.50
77103	2-Hexanone	SP	N	SW8260	11/19/2008	5.0	U	µg/L	5.0
77424	Iodomethane	SP	N	SW8260	11/19/2008	0.50	U	µg/L	0.50

Data Qualifier Code Key:

I	Analyte detected below quantitation limits	S	Spike Recovery outside accepted recovery limits
U	Not Detected Above the MDL	V	Analyte detected in the associated Method Blank
x	Value exceeds Maximum Contaminant Level		

Tomoka Farm Road LF
PARAMETER MONITORING REPORT
Ground Water (Rule 62-520.400,.420, .460)
Surface Water (Rule 62-302.500, .510, .503)
Leachate (Rule 62-701.510)
LAB Submission Number: F08110319
Sample Number: F08110319-005

Facility WACS:	27540	**Sample Date/Time:**	11/7/2008 10:18:00 AM
Well/Sampling Point WACS:	22777	**Report Period:**	July-Dec 2008
Well/Sampling Point Name:	FM-B	**Well Purged:**	YES
Classification of Groundwater:	G-II	**Well Type:**	CO
Ground Water Elevation: (NGV D)	19.83		

Storet Code	Parameter Monitored	Sampling Method	Filtered Y/N	Analysis Method	Analysis Date	Analysis Result	Q	Units	Detection Limits
81596	4-Methyl-2-pentanone	SP	N	SW8260	11/19/2008	5.0	U	µg/L	5.0
34423	Methylene chloride	SP	N	SW8260	11/19/2008	2.5	U	µg/L	2.5
77128	Styrene	SP	N	SW8260	11/19/2008	0.50	U	µg/L	0.50
77562	1,1,1,2-Tetrachloroethane	SP	N	SW8260	11/19/2008	0.50	U	µg/L	0.50
34516	1,1,2,2-Tetrachloroethane	SP	N	SW8260	11/19/2008	0.17	U	µg/L	0.17
34475	Tetrachloroethene	SP	N	SW8260	11/19/2008	0.50	U	µg/L	0.50
34010	Toluene	SP	N	SW8260	11/19/2008	0.50	U	µg/L	0.50
34506	1,1,1-Trichloroethane	SP	N	SW8260	11/19/2008	0.50	U	µg/L	0.50
34511	1,1,2-Trichloroethane	SP	N	SW8260	11/19/2008	0.50	U	µg/L	0.50
39180	Trichloroethene	SP	N	SW8260	11/19/2008	0.50	U	µg/L	0.50
34488	Trichlorofluoromethane	SP	N	SW8260	11/19/2008	0.66	U	µg/L	0.66
77443	1,2,3-Trichloropropane	SP	N	SW8260	11/19/2008	0.30	U	µg/L	0.30
77057	Vinyl acetate	SP	N	SW8260	11/19/2008	1.0	U	µg/L	1.0
39175	Vinyl chloride	SP	N	SW8260	11/19/2008	0.53	U	µg/L	0.53
34020	Xylenes, Total	SP	N	SW8260	11/19/2008	1.0	U	µg/L	1.0
	WetChem								
00940	Chloride	SP	N	E300.0	11/8/2008	23		mg/L	0.021
00620	Nitrogen, Nitrate	SP	N	E300.0	11/8/2008	0.012	U	mg/L	0.012
00945	Sulfate	SP	N	E300.0	11/8/2008	0.33	I	mg/L	0.055
00610	Nitrogen, Ammonia (As N)	SP	N	E350.1	11/18/2008	0.30		mg/L	0.020
00515	Solids, Total Dissolved	SP	N	SM2540	11/13/2008	320		mg/L	5.0

Data Qualifier Code Key:

I	Analyte detected below quantitation limits	S	Spike Recovery outside accepted recovery limits
U	Not Detected Above the MDL	V	Analyte detected in the associated Method Blank
x	Value exceeds Maximum Contaminant Level		

Tomoka Farm Road LF
PARAMETER MONITORING REPORT
Ground Water (Rule 62-520.400,.420, .460)
Surface Water (Rule 62-302.500, .510, .503)
Leachate (Rule 62-701.510)
LAB Submission Number: F08110319
Sample Number: F08110319-006

Facility WACS:	27540	**Sample Date/Time:**	11/7/2008 10:33:00 AM
Well/Sampling Point WACS:	15639	**Report Period:**	July-Dec 2008
Well/Sampling Point Name:	FA-1B	**Well Purged:**	YES
Classification of Groundwater:	G-II	**Well Type:**	BG
Ground Water Elevation: (NGV	20.67		

Storet Code	Parameter Monitored	Sampling Method	Filtered Y/N	Analysis Method	Analysis Date	Analysis Result	Q	Units	Detection Limits
	FIELD								
	Color	PP	N	FLD	11/7/2008	none			
00094	Conductivity	PP	N	FLD	11/7/2008	547		umhos/c	
	Depth To Water	PP	N	FLD	11/7/2008	11.55			
00299	Dissolved Oxygen	PP	N	FLD	11/7/2008	0.21		mg/L	
00406	pH	PP	N	FLD	11/7/2008	6.84		S.U.	
	Reference Elevation	PP	N	FLD	11/7/2008	32.22			
	Sheen	PP	N	FLD	11/7/2008	None			
00010	Temperature	PP	N	FLD	11/7/2008	22.98		deg C	
82078	Turbidity	PP	N	FLD	11/7/2008	0.61		NTU	
	Metals								
01002	Arsenic	PP	N	SW6010	11/11/2008	5.0	U	µg/L	5.0
01007	Barium	PP	N	SW6010	11/11/2008	36		µg/L	5.0
01012	Beryllium	PP	N	SW6010	11/11/2008	0.50	U	µg/L	0.50
01027	Cadmium	PP	N	SW6010	11/11/2008	0.50	U	µg/L	0.50
01034	Chromium	PP	N	SW6010	11/11/2008	2.5	U	µg/L	2.5
01037	Cobalt	PP	N	SW6010	11/11/2008	5.0	U	µg/L	5.0
01042	Copper	PP	N	SW6010	11/11/2008	2.5	U	µg/L	2.5
01045	Iron	PP	N	SW6010	11/11/2008	1000		µg/L	20
01051	Lead	PP	N	SW6010	11/11/2008	5.0	U	µg/L	5.0
01067	Nickel	PP	N	SW6010	11/11/2008	2.5	U	µg/L	2.5
01147	Selenium	PP	N	SW6010	11/11/2008	7.5	U	µg/L	7.5
01077	Silver	PP	N	SW6010	11/11/2008	2.5	U	µg/L	2.5
00929	Sodium	PP	N	SW6010	11/11/2008	11000		µg/L	500
01087	Vanadium	PP	N	SW6010	11/11/2008	5.0	U	µg/L	5.0
01092	Zinc	PP	N	SW6010	11/11/2008	10	U	µg/L	10
01097	Antimony	PP	N	SW6020	11/12/2008	0.50	U	µg/L	0.50
01059	Thallium	PP	N	SW6020	11/12/2008	0.50	U	µg/L	0.50
71900	Mercury	PP	N	SW7470	11/11/2008	0.020	U	µg/L	0.020
	SemiVolatiles								
49146	1,2-Dibromo-3-chloropropane	PP	N	SW8011	11/15/2008	0.0048	U	µg/L	0.0048

Data Qualifier Code Key:

I	Analyte detected below quantitation limits	S	Spike Recovery outside accepted recovery limits
U	Not Detected Above the MDL	V	Analyte detected in the associated Method Blank
x	Value exceeds Maximum Contaminant Level		

Tomoka Farm Road LF
PARAMETER MONITORING REPORT
Ground Water (Rule 62-520.400,.420, .460)
Surface Water (Rule 62-302.500, .510, .503)
Leachate (Rule 62-701.510)
LAB Submission Number: F08110319
Sample Number: F08110319-006

Facility WACS:	27540	**Sample Date/Time:**	11/7/2008 10:33:00 AM
Well/Sampling Point WACS:	15639	**Report Period:**	July-Dec 2008
Well/Sampling Point Name:	FA-1B	**Well Purged:**	YES
Classification of Groundwater:	G-II	**Well Type:**	BG
Ground Water Elevation: (NGV	20.67		

Storet Code	Parameter Monitored	Sampling Method	Filtered Y/N	Analysis Method	Analysis Date	Analysis Result	Q	Units	Detection Limits
77651	Ethylene Dibromide	PP	N	SW8011	11/15/2008	0.0061	U	µg/L	0.0061
	Volatiles								
81552	Acetone	PP	N	SW8260	11/19/2008	5.0	U	µg/L	5.0
34215	Acrylonitrile	PP	N	SW8260	11/19/2008	5.0	U	µg/L	5.0
34030	Benzene	PP	N	SW8260	11/19/2008	0.50	U	µg/L	0.50
73085	Bromochloromethane	PP	N	SW8260	11/19/2008	0.50	U	µg/L	0.50
32101	Bromodichloromethane	PP	N	SW8260	11/19/2008	0.30	U	µg/L	0.30
32104	Bromoform	PP	N	SW8260	11/19/2008	0.50	U	µg/L	0.50
34413	Bromomethane	PP	N	SW8260	11/19/2008	0.50	U	µg/L	0.50
81595	2-Butanone	PP	N	SW8260	11/19/2008	5.0	U	µg/L	5.0
77041	Carbon disulfide	PP	N	SW8260	11/19/2008	0.50	U	µg/L	0.50
32102	Carbon tetrachloride	PP	N	SW8260	11/19/2008	0.50	U	µg/L	0.50
34301	Chlorobenzene	PP	N	SW8260	11/19/2008	0.50	U	µg/L	0.50
34311	Chloroethane	PP	N	SW8260	11/19/2008	0.61	U	µg/L	0.61
32106	Chloroform	PP	N	SW8260	11/19/2008	0.50	U	µg/L	0.50
34418	Chloromethane	PP	N	SW8260	11/19/2008	0.50	U	µg/L	0.50
32105	Dibromochloromethane	PP	N	SW8260	11/19/2008	0.25	U	µg/L	0.25
77596	Dibromomethane	PP	N	SW8260	11/19/2008	0.50	U	µg/L	0.50
77268	trans-1,4-Dichloro-2-butene	PP	N	SW8260	11/19/2008	5.0	U	µg/L	5.0
34536	1,2-Dichlorobenzene	PP	N	SW8260	11/19/2008	0.51	U	µg/L	0.51
34571	1,4-Dichlorobenzene	PP	N	SW8260	11/19/2008	0.50	U	µg/L	0.50
34496	1,1-Dichloroethane	PP	N	SW8260	11/19/2008	0.50	U	µg/L	0.50
34531	1,2-Dichloroethane	PP	N	SW8260	11/19/2008	0.50	U	µg/L	0.50
34501	1,1-Dichloroethene	PP	N	SW8260	11/19/2008	0.50	U	µg/L	0.50
77093	cis-1,2-Dichloroethene	PP	N	SW8260	11/19/2008	0.50	U	µg/L	0.50
34546	trans-1,2-Dichloroethene	PP	N	SW8260	11/19/2008	0.52	U	µg/L	0.52
34541	1,2-Dichloropropane	PP	N	SW8260	11/19/2008	0.50	U	µg/L	0.50
34704	cis-1,3-Dichloropropene	PP	N	SW8260	11/19/2008	0.25	U	µg/L	0.25
34699	trans-1,3-Dichloropropene	PP	N	SW8260	11/19/2008	0.25	U	µg/L	0.25
34371	Ethylbenzene	PP	N	SW8260	11/19/2008	0.50	U	µg/L	0.50
77103	2-Hexanone	PP	N	SW8260	11/19/2008	5.0	U	µg/L	5.0
77424	Iodomethane	PP	N	SW8260	11/19/2008	0.50	U	µg/L	0.50

Data Qualifier Code Key:

I	Analyte detected below quantitation limits	S	Spike Recovery outside accepted recovery limits
U	Not Detected Above the MDL	V	Analyte detected in the associated Method Blank
x	Value exceeds Maximum Contaminant Level		

Tomoka Farm Road LF
PARAMETER MONITORING REPORT
Ground Water (Rule 62-520.400,.420, .460)
Surface Water (Rule 62-302.500, .510, .503)
Leachate (Rule 62-701.510)
LAB Submission Number: F08110319
Sample Number: F08110319-006

Facility WACS:	27540	**Sample Date/Time:**	11/7/2008 10:33:00 AM
Well/Sampling Point WACS:	15639	**Report Period:**	July-Dec 2008
Well/Sampling Point Name:	FA-1B	**Well Purged:**	YES
Classification of Groundwater:	G-II	**Well Type:**	BG
Ground Water Elevation: (NGV	20.67		

Storet Code	Parameter Monitored	Sampling Method	Filtered Y/N	Analysis Method	Analysis Date	Analysis Result	Q	Units	Detection Limits
81596	4-Methyl-2-pentanone	PP	N	SW8260	11/19/2008	5.0	U	µg/L	5.0
34423	Methylene chloride	PP	N	SW8260	11/19/2008	2.5	U	µg/L	2.5
77128	Styrene	PP	N	SW8260	11/19/2008	0.50	U	µg/L	0.50
77562	1,1,1,2-Tetrachloroethane	PP	N	SW8260	11/19/2008	0.50	U	µg/L	0.50
34516	1,1,2,2-Tetrachloroethane	PP	N	SW8260	11/19/2008	0.17	U	µg/L	0.17
34475	Tetrachloroethene	PP	N	SW8260	11/19/2008	0.50	U	µg/L	0.50
34010	Toluene	PP	N	SW8260	11/19/2008	0.50	U	µg/L	0.50
34506	1,1,1-Trichloroethane	PP	N	SW8260	11/19/2008	0.50	U	µg/L	0.50
34511	1,1,2-Trichloroethane	PP	N	SW8260	11/19/2008	0.50	U	µg/L	0.50
39180	Trichloroethene	PP	N	SW8260	11/19/2008	0.50	U	µg/L	0.50
34488	Trichlorofluoromethane	PP	N	SW8260	11/19/2008	0.66	U	µg/L	0.66
77443	1,2,3-Trichloropropane	PP	N	SW8260	11/19/2008	0.30	U	µg/L	0.30
77057	Vinyl acetate	PP	N	SW8260	11/19/2008	1.0	U	µg/L	1.0
39175	Vinyl chloride	PP	N	SW8260	11/19/2008	0.53	U	µg/L	0.53
34020	Xylenes, Total	PP	N	SW8260	11/19/2008	1.0	U	µg/L	1.0
	WetChem								
00940	Chloride	PP	N	E300.0	11/8/2008	15		mg/L	0.021
00620	Nitrogen, Nitrate	PP	N	E300.0	11/8/2008	0.012	U	mg/L	0.012
00945	Sulfate	PP	N	E300.0	11/8/2008	0.055	U	mg/L	0.055
00610	Nitrogen, Ammonia (As N)	PP	N	E350.1	11/18/2008	1.2		mg/L	0.020
00515	Solids, Total Dissolved	PP	N	SM2540	11/13/2008	340		mg/L	5.0

Data Qualifier Code Key:

I	Analyte detected below quantitation limits	S	Spike Recovery outside accepted recovery limits
U	Not Detected Above the MDL	V	Analyte detected in the associated Method Blank
x	Value exceeds Maximum Contaminant Level		

Tomoka Farm Road LF
PARAMETER MONITORING REPORT
Ground Water (Rule 62-520.400,.420, .460)
Surface Water (Rule 62-302.500, .510, .503)
Leachate (Rule 62-701.510)
LAB Submission Number: F08110319
Sample Number: F08110319-007

Facility WACS:	27540	**Sample Date/Time:**	11/7/2008 10:52:00 AM
Well/Sampling Point WACS:	15403	**Report Period:**	July-Dec 2008
Well/Sampling Point Name:	B-5	**Well Purged:**	YES
Classification of Groundwater:	G-II	**Well Type:**	CO
Ground Water Elevation: (NGV	27.62		

Storet Code	Parameter Monitored	Sampling Method	Filtered Y/N	Analysis Method	Analysis Date	Analysis Result	Q	Units	Detection Limits
	FIELD								
	Color	PP	N	FLD	11/7/2008	none			
00094	Conductivity	PP	N	FLD	11/7/2008	1026		umhos/c	
	Depth To Water	PP	N	FLD	11/7/2008	4.97			
00299	Dissolved Oxygen	PP	N	FLD	11/7/2008	0.32		mg/L	
00406	pH	PP	N	FLD	11/7/2008	6.58		S.U.	
	Reference Elevation	PP	N	FLD	11/7/2008	32.59			
	Sheen	PP	N	FLD	11/7/2008	None			
00010	Temperature	PP	N	FLD	11/7/2008	23.89		deg C	
82078	Turbidity	PP	N	FLD	11/7/2008	1.86		NTU	
	Metals								
01002	Arsenic	PP	N	SW6010	11/11/2008	5.0	U	µg/L	5.0
01007	Barium	PP	N	SW6010	11/11/2008	120		µg/L	5.0
01012	Beryllium	PP	N	SW6010	11/11/2008	0.50	U	µg/L	0.50
01027	Cadmium	PP	N	SW6010	11/11/2008	0.50	U	µg/L	0.50
01034	Chromium	PP	N	SW6010	11/11/2008	2.5	U	µg/L	2.5
01037	Cobalt	PP	N	SW6010	11/11/2008	5.0	U	µg/L	5.0
01042	Copper	PP	N	SW6010	11/11/2008	2.5	U	µg/L	2.5
01045	Iron	PP	N	SW6010	11/11/2008	20000		µg/L	20
01051	Lead	PP	N	SW6010	11/11/2008	5.0	U	µg/L	5.0
01067	Nickel	PP	N	SW6010	11/11/2008	2.5	U	µg/L	2.5
01147	Selenium	PP	N	SW6010	11/11/2008	7.5	U	µg/L	7.5
01077	Silver	PP	N	SW6010	11/11/2008	2.5	U	µg/L	2.5
00929	Sodium	PP	N	SW6010	11/11/2008	39000		µg/L	500
01087	Vanadium	PP	N	SW6010	11/11/2008	5.0	U	µg/L	5.0
01092	Zinc	PP	N	SW6010	11/11/2008	10	U	µg/L	10
01097	Antimony	PP	N	SW6020	11/13/2008	0.50	U	µg/L	0.50
01059	Thallium	PP	N	SW6020	11/13/2008	0.50	U	µg/L	0.50
71900	Mercury	PP	N	SW7470	11/11/2008	0.020	U	µg/L	0.020
	SemiVolatiles								
49146	1,2-Dibromo-3-chloropropane	PP	N	SW8011	11/15/2008	0.0049	U	µg/L	0.0049

Data Qualifier Code Key:

I	Analyte detected below quantitation limits	S	Spike Recovery outside accepted recovery limits
U	Not Detected Above the MDL	V	Analyte detected in the associated Method Blank
x	Value exceeds Maximum Contaminant Level		

Tomoka Farm Road LF
PARAMETER MONITORING REPORT
Ground Water (Rule 62-520.400,.420, .460)
Surface Water (Rule 62-302.500, .510, .503)
Leachate (Rule 62-701.510)
LAB Submission Number: F08110319
Sample Number: F08110319-007

Facility WACS:	27540	**Sample Date/Time:**	11/7/2008 10:52:00 AM
Well/Sampling Point WACS:	15403	**Report Period:**	July-Dec 2008
Well/Sampling Point Name:	B-5	**Well Purged:**	YES
Classification of Groundwater:	G-II	**Well Type:**	CO
Ground Water Elevation: (NGV	27.62		

Storet Code	Parameter Monitored	Sampling Method	Filtered Y/N	Analysis Method	Analysis Date	Analysis Result	Q	Units	Detection Limits
77651	Ethylene Dibromide	PP	N	SW8011	11/15/2008	0.0062	U	µg/L	0.0062
	Volatiles								
81552	Acetone	PP	N	SW8260	11/19/2008	5.0	U	µg/L	5.0
34215	Acrylonitrile	PP	N	SW8260	11/19/2008	5.0	U	µg/L	5.0
34030	Benzene	PP	N	SW8260	11/19/2008	0.50	U	µg/L	0.50
73085	Bromochloromethane	PP	N	SW8260	11/19/2008	0.50	U	µg/L	0.50
32101	Bromodichloromethane	PP	N	SW8260	11/19/2008	0.30	U	µg/L	0.30
32104	Bromoform	PP	N	SW8260	11/19/2008	0.50	U	µg/L	0.50
34413	Bromomethane	PP	N	SW8260	11/19/2008	0.50	U	µg/L	0.50
81595	2-Butanone	PP	N	SW8260	11/19/2008	5.0	U	µg/L	5.0
77041	Carbon disulfide	PP	N	SW8260	11/19/2008	0.50	U	µg/L	0.50
32102	Carbon tetrachloride	PP	N	SW8260	11/19/2008	0.50	U	µg/L	0.50
34301	Chlorobenzene	PP	N	SW8260	11/19/2008	0.50	U	µg/L	0.50
34311	Chloroethane	PP	N	SW8260	11/19/2008	0.61	U	µg/L	0.61
32106	Chloroform	PP	N	SW8260	11/19/2008	0.50	U	µg/L	0.50
34418	Chloromethane	PP	N	SW8260	11/19/2008	0.50	U	µg/L	0.50
32105	Dibromochloromethane	PP	N	SW8260	11/19/2008	0.25	U	µg/L	0.25
77596	Dibromomethane	PP	N	SW8260	11/19/2008	0.50	U	µg/L	0.50
77268	trans-1,4-Dichloro-2-butene	PP	N	SW8260	11/19/2008	5.0	U	µg/L	5.0
34536	1,2-Dichlorobenzene	PP	N	SW8260	11/19/2008	0.51	U	µg/L	0.51
34571	1,4-Dichlorobenzene	PP	N	SW8260	11/19/2008	0.50	U	µg/L	0.50
34496	1,1-Dichloroethane	PP	N	SW8260	11/19/2008	0.50	U	µg/L	0.50
34531	1,2-Dichloroethane	PP	N	SW8260	11/19/2008	0.50	U	µg/L	0.50
34501	1,1-Dichloroethene	PP	N	SW8260	11/19/2008	0.50	U	µg/L	0.50
77093	cis-1,2-Dichloroethene	PP	N	SW8260	11/19/2008	0.50	U	µg/L	0.50
34546	trans-1,2-Dichloroethene	PP	N	SW8260	11/19/2008	0.52	U	µg/L	0.52
34541	1,2-Dichloropropane	PP	N	SW8260	11/19/2008	0.50	U	µg/L	0.50
34704	cis-1,3-Dichloropropene	PP	N	SW8260	11/19/2008	0.25	U	µg/L	0.25
34699	trans-1,3-Dichloropropene	PP	N	SW8260	11/19/2008	0.25	U	µg/L	0.25
34371	Ethylbenzene	PP	N	SW8260	11/19/2008	0.50	U	µg/L	0.50
77103	2-Hexanone	PP	N	SW8260	11/19/2008	5.0	U	µg/L	5.0
77424	Iodomethane	PP	N	SW8260	11/19/2008	0.98	I	µg/L	0.50

Data Qualifier Code Key:

I	Analyte detected below quantitation limits	S	Spike Recovery outside accepted recovery limits
U	Not Detected Above the MDL	V	Analyte detected in the associated Method Blank
x	Value exceeds Maximum Contaminant Level		

Tomoka Farm Road LF
PARAMETER MONITORING REPORT
Ground Water (Rule 62-520.400,.420, .460)
Surface Water (Rule 62-302.500, .510, .503)
Leachate (Rule 62-701.510)
LAB Submission Number: F08110319
Sample Number: F08110319-007

Facility WACS:	27540	**Sample Date/Time:**	11/7/2008 10:52:00 AM
Well/Sampling Point WACS:	15403	**Report Period:**	July-Dec 2008
Well/Sampling Point Name:	B-5	**Well Purged:**	YES
Classification of Groundwater:	G-II	**Well Type:**	CO
Ground Water Elevation: (NGV	27.62		

Storet Code	Parameter Monitored	Sampling Method	Filtered Y/N	Analysis Method	Analysis Date	Analysis Result	Q	Units	Detection Limits
81596	4-Methyl-2-pentanone	PP	N	SW8260	11/19/2008	5.0	U	µg/L	5.0
34423	Methylene chloride	PP	N	SW8260	11/19/2008	2.5	U	µg/L	2.5
77128	Styrene	PP	N	SW8260	11/19/2008	0.50	U	µg/L	0.50
77562	1,1,1,2-Tetrachloroethane	PP	N	SW8260	11/19/2008	0.50	U	µg/L	0.50
34516	1,1,2,2-Tetrachloroethane	PP	N	SW8260	11/19/2008	0.17	U	µg/L	0.17
34475	Tetrachloroethene	PP	N	SW8260	11/19/2008	0.50	U	µg/L	0.50
34010	Toluene	PP	N	SW8260	11/19/2008	0.50	U	µg/L	0.50
34506	1,1,1-Trichloroethane	PP	N	SW8260	11/19/2008	0.50	U	µg/L	0.50
34511	1,1,2-Trichloroethane	PP	N	SW8260	11/19/2008	0.50	U	µg/L	0.50
39180	Trichloroethene	PP	N	SW8260	11/19/2008	0.50	U	µg/L	0.50
34488	Trichlorofluoromethane	PP	N	SW8260	11/19/2008	0.66	U	µg/L	0.66
77443	1,2,3-Trichloropropane	PP	N	SW8260	11/19/2008	0.30	U	µg/L	0.30
77057	Vinyl acetate	PP	N	SW8260	11/19/2008	1.0	U	µg/L	1.0
39175	Vinyl chloride	PP	N	SW8260	11/19/2008	1.9		µg/L	0.53
34020	Xylenes, Total	PP	N	SW8260	11/19/2008	1.0	U	µg/L	1.0
	WetChem								
00940	Chloride	PP	N	E300.0	11/8/2008	12		mg/L	0.021
00620	Nitrogen, Nitrate	PP	N	E300.0	11/8/2008	0.012	U	mg/L	0.012
00945	Sulfate	PP	N	E300.0	11/8/2008	0.76		mg/L	0.055
00610	Nitrogen, Ammonia (As N)	PP	N	E350.1	11/18/2008	0.14		mg/L	0.020
00515	Solids, Total Dissolved	PP	N	SM2540	11/13/2008	580	x	mg/L	5.0

Data Qualifier Code Key:

I	Analyte detected below quantitation limits	S	Spike Recovery outside accepted recovery limits
U	Not Detected Above the MDL	V	Analyte detected in the associated Method Blank
x	Value exceeds Maximum Contaminant Level		

Tomoka Farm Road LF
PARAMETER MONITORING REPORT
Ground Water (Rule 62-520.400,.420, .460)
Surface Water (Rule 62-302.500, .510, .503)
Leachate (Rule 62-701.510)
LAB Submission Number: F08110319
Sample Number: F08110319-008

Facility WACS:	27540	**Sample Date/Time:**	11/7/2008 10:52:00 AM
Well/Sampling Point WACS:	15403	**Report Period:**	July-Dec 2008
Well/Sampling Point Name:	B-5	**Well Purged:**	YES
Classification of Groundwater:	G-II	**Well Type:**	CO
Ground Water Elevation: (NGV	27.62		

Storet Code	Parameter Monitored	Sampling Method	Filtered Y/N	Analysis Method	Analysis Date	Analysis Result	Q	Units	Detection Limits
	FIELD								
	Color	PP	N	FLD	11/7/2008	none			
00094	Conductivity	PP	N	FLD	11/7/2008	1026		umhos/c	
	Depth To Water	PP	N	FLD	11/7/2008	4.97			
00299	Dissolved Oxygen	PP	N	FLD	11/7/2008	0.32		mg/L	
00406	pH	PP	N	FLD	11/7/2008	6.58		S.U.	
	Reference Elevation	PP	N	FLD	11/7/2008	32.59			
	Sheen	PP	N	FLD	11/7/2008	None			
00010	Temperature	PP	N	FLD	11/7/2008	23.89		deg C	
82078	Turbidity	PP	N	FLD	11/7/2008	1.86		NTU	
	Metals								
01002	Arsenic	PP	N	SW6010	11/11/2008	5.0	U	µg/L	5.0
01007	Barium	PP	N	SW6010	11/11/2008	120		µg/L	5.0
01012	Beryllium	PP	N	SW6010	11/11/2008	0.50	U	µg/L	0.50
01027	Cadmium	PP	N	SW6010	11/11/2008	0.50	U	µg/L	0.50
01034	Chromium	PP	N	SW6010	11/11/2008	2.5	U	µg/L	2.5
01037	Cobalt	PP	N	SW6010	11/11/2008	5.0	U	µg/L	5.0
01042	Copper	PP	N	SW6010	11/11/2008	2.5	U	µg/L	2.5
01045	Iron	PP	N	SW6010	11/11/2008	20000		µg/L	20
01051	Lead	PP	N	SW6010	11/11/2008	5.0	U	µg/L	5.0
01067	Nickel	PP	N	SW6010	11/11/2008	2.5	U	µg/L	2.5
01147	Selenium	PP	N	SW6010	11/11/2008	7.5	U	µg/L	7.5
01077	Silver	PP	N	SW6010	11/11/2008	2.5	U	µg/L	2.5
00929	Sodium	PP	N	SW6010	11/11/2008	41000		µg/L	500
01087	Vanadium	PP	N	SW6010	11/11/2008	5.0	U	µg/L	5.0
01092	Zinc	PP	N	SW6010	11/11/2008	10	U	µg/L	10
01097	Antimony	PP	N	SW6020	11/13/2008	0.50	U	µg/L	0.50
01059	Thallium	PP	N	SW6020	11/13/2008	0.50	U	µg/L	0.50
71900	Mercury	PP	N	SW7470	11/11/2008	0.020	U	µg/L	0.020
	SemiVolatiles								
49146	1,2-Dibromo-3-chloropropane	PP	N	SW8011	11/15/2008	0.0049	U	µg/L	0.0049

Data Qualifier Code Key:

I	Analyte detected below quantitation limits	S	Spike Recovery outside accepted recovery limits
U	Not Detected Above the MDL	V	Analyte detected in the associated Method Blank
x	Value exceeds Maximum Contaminant Level		

Tomoka Farm Road LF
PARAMETER MONITORING REPORT
Ground Water (Rule 62-520.400,.420, .460)
Surface Water (Rule 62-302.500, .510, .503)
Leachate (Rule 62-701.510)
LAB Submission Number: F08110319
Sample Number: F08110319-008

Facility WACS:	27540	**Sample Date/Time:**	11/7/2008 10:52:00 AM
Well/Sampling Point WACS:	15403	**Report Period:**	July-Dec 2008
Well/Sampling Point Name:	B-5	**Well Purged:**	YES
Classification of Groundwater:	G-II	**Well Type:**	CO
Ground Water Elevation: (NGV	27.62		

Storet Code	Parameter Monitored	Sampling Method	Filtered Y/N	Analysis Method	Analysis Date	Analysis Result	Q	Units	Detection Limits
77651	Ethylene Dibromide	PP	N	SW8011	11/15/2008	0.0062	U	µg/L	0.0062
	Volatiles								
81552	Acetone	PP	N	SW8260	11/19/2008	5.0	U	µg/L	5.0
34215	Acrylonitrile	PP	N	SW8260	11/19/2008	5.0	U	µg/L	5.0
34030	Benzene	PP	N	SW8260	11/19/2008	0.50	U	µg/L	0.50
73085	Bromochloromethane	PP	N	SW8260	11/19/2008	0.50	U	µg/L	0.50
32101	Bromodichloromethane	PP	N	SW8260	11/19/2008	0.30	U	µg/L	0.30
32104	Bromoform	PP	N	SW8260	11/19/2008	0.50	U	µg/L	0.50
34413	Bromomethane	PP	N	SW8260	11/19/2008	0.50	U	µg/L	0.50
81595	2-Butanone	PP	N	SW8260	11/19/2008	5.0	U	µg/L	5.0
77041	Carbon disulfide	PP	N	SW8260	11/19/2008	0.50	U	µg/L	0.50
32102	Carbon tetrachloride	PP	N	SW8260	11/19/2008	0.50	U	µg/L	0.50
34301	Chlorobenzene	PP	N	SW8260	11/19/2008	0.50	U	µg/L	0.50
34311	Chloroethane	PP	N	SW8260	11/19/2008	0.61	U	µg/L	0.61
32106	Chloroform	PP	N	SW8260	11/19/2008	0.50	U	µg/L	0.50
34418	Chloromethane	PP	N	SW8260	11/19/2008	0.50	U	µg/L	0.50
32105	Dibromochloromethane	PP	N	SW8260	11/19/2008	0.25	U	µg/L	0.25
77596	Dibromomethane	PP	N	SW8260	11/19/2008	0.50	U	µg/L	0.50
77268	trans-1,4-Dichloro-2-butene	PP	N	SW8260	11/19/2008	5.0	U	µg/L	5.0
34536	1,2-Dichlorobenzene	PP	N	SW8260	11/19/2008	0.51	U	µg/L	0.51
34571	1,4-Dichlorobenzene	PP	N	SW8260	11/19/2008	0.50	U	µg/L	0.50
34496	1,1-Dichloroethane	PP	N	SW8260	11/19/2008	0.50	U	µg/L	0.50
34531	1,2-Dichloroethane	PP	N	SW8260	11/19/2008	0.50	U	µg/L	0.50
34501	1,1-Dichloroethene	PP	N	SW8260	11/19/2008	0.50	U	µg/L	0.50
77093	cis-1,2-Dichloroethene	PP	N	SW8260	11/19/2008	0.50	U	µg/L	0.50
34546	trans-1,2-Dichloroethene	PP	N	SW8260	11/19/2008	0.52	U	µg/L	0.52
34541	1,2-Dichloropropane	PP	N	SW8260	11/19/2008	0.50	U	µg/L	0.50
34704	cis-1,3-Dichloropropene	PP	N	SW8260	11/19/2008	0.25	U	µg/L	0.25
34699	trans-1,3-Dichloropropene	PP	N	SW8260	11/19/2008	0.25	U	µg/L	0.25
34371	Ethylbenzene	PP	N	SW8260	11/19/2008	0.50	U	µg/L	0.50
77103	2-Hexanone	PP	N	SW8260	11/19/2008	5.0	U	µg/L	5.0
77424	Iodomethane	PP	N	SW8260	11/19/2008	0.98	I	µg/L	0.50

Data Qualifier Code Key:

I	Analyte detected below quantitation limits	S	Spike Recovery outside accepted recovery limits
U	Not Detected Above the MDL	V	Analyte detected in the associated Method Blank
x	Value exceeds Maximum Contaminant Level		

Tomoka Farm Road LF
PARAMETER MONITORING REPORT
Ground Water (Rule 62-520.400,.420, .460)
Surface Water (Rule 62-302.500, .510, .503)
Leachate (Rule 62-701.510)
LAB Submission Number: F08110319
Sample Number: F08110319-008

Facility WACS:	27540	**Sample Date/Time:**	11/7/2008 10:52:00 AM
Well/Sampling Point WACS:	15403	**Report Period:**	July-Dec 2008
Well/Sampling Point Name:	B-5	**Well Purged:**	YES
Classification of Groundwater:	G-II	**Well Type:**	CO
Ground Water Elevation: (NGV	27.62		

Storet Code	Parameter Monitored	Sampling Method	Filtered Y/N	Analysis Method	Analysis Date	Analysis Result	Q	Units	Detection Limits
81596	4-Methyl-2-pentanone	PP	N	SW8260	11/19/2008	5.0	U	µg/L	5.0
34423	Methylene chloride	PP	N	SW8260	11/19/2008	2.5	U	µg/L	2.5
77128	Styrene	PP	N	SW8260	11/19/2008	0.50	U	µg/L	0.50
77562	1,1,1,2-Tetrachloroethane	PP	N	SW8260	11/19/2008	0.50	U	µg/L	0.50
34516	1,1,2,2-Tetrachloroethane	PP	N	SW8260	11/19/2008	0.17	U	µg/L	0.17
34475	Tetrachloroethene	PP	N	SW8260	11/19/2008	0.50	U	µg/L	0.50
34010	Toluene	PP	N	SW8260	11/19/2008	0.50	U	µg/L	0.50
34506	1,1,1-Trichloroethane	PP	N	SW8260	11/19/2008	0.50	U	µg/L	0.50
34511	1,1,2-Trichloroethane	PP	N	SW8260	11/19/2008	0.50	U	µg/L	0.50
39180	Trichloroethene	PP	N	SW8260	11/19/2008	0.50	U	µg/L	0.50
34488	Trichlorofluoromethane	PP	N	SW8260	11/19/2008	0.66	U	µg/L	0.66
77443	1,2,3-Trichloropropane	PP	N	SW8260	11/19/2008	0.30	U	µg/L	0.30
77057	Vinyl acetate	PP	N	SW8260	11/19/2008	1.0	U	µg/L	1.0
39175	Vinyl chloride	PP	N	SW8260	11/19/2008	1.4		µg/L	0.53
34020	Xylenes, Total	PP	N	SW8260	11/19/2008	1.0	U	µg/L	1.0
	WetChem								
00940	Chloride	PP	N	E300.0	11/8/2008	26		mg/L	0.043
00620	Nitrogen, Nitrate	PP	N	E300.0	11/8/2008	0.023	U	mg/L	0.023
00945	Sulfate	PP	N	E300.0	11/8/2008	1.4		mg/L	0.11
00610	Nitrogen, Ammonia (As N)	PP	N	E350.1	11/18/2008	0.14		mg/L	0.020
00515	Solids, Total Dissolved	PP	N	SM2540	11/14/2008	620		mg/L	5.0

Data Qualifier Code Key:

I	Analyte detected below quantitation limits	S	Spike Recovery outside accepted recovery limits
U	Not Detected Above the MDL	V	Analyte detected in the associated Method Blank
x	Value exceeds Maximum Contaminant Level		

Tomoka Farm Road LF
PARAMETER MONITORING REPORT
Ground Water (Rule 62-520.400,.420, .460)
Surface Water (Rule 62-302.500, .510, .503)
Leachate (Rule 62-701.510)
LAB Submission Number: F08110319
Sample Number: F08110319-009

Facility WACS:	27540	**Sample Date/Time:**	11/7/2008 11:24:00 AM
Well/Sampling Point WACS:	15402	**Report Period:**	July-Dec 2008
Well/Sampling Point Name:	B-2	**Well Purged:**	YES
Classification of Groundwater:	G-II	**Well Type:**	BG
Ground Water Elevation: (NGV	27.35		

Storet Code	Parameter Monitored	Sampling Method	Filtered Y/N	Analysis Method	Analysis Date	Analysis Result	Q	Units	Detection Limits
	FIELD								
	Color	PP	N	FLD	11/7/2008	none			
00094	Conductivity	PP	N	FLD	11/7/2008	986		umhos/c	
	Depth To Water	PP	N	FLD	11/7/2008	7.18			
00299	Dissolved Oxygen	PP	N	FLD	11/7/2008	0.13		mg/L	
00406	pH	PP	N	FLD	11/7/2008	5.18		S.U.	
	Reference Elevation	PP	N	FLD	11/7/2008	34.53			
	Sheen	PP	N	FLD	11/7/2008	None			
00010	Temperature	PP	N	FLD	11/7/2008	25.20		deg C	
82078	Turbidity	PP	N	FLD	11/7/2008	8.42		NTU	
	Metals								
01002	Arsenic	PP	N	SW6010	11/11/2008	5.0	U	µg/L	5.0
01007	Barium	PP	N	SW6010	11/11/2008	160		µg/L	5.0
01012	Beryllium	PP	N	SW6010	11/11/2008	1.7		µg/L	0.50
01027	Cadmium	PP	N	SW6010	11/11/2008	0.50	U	µg/L	0.50
01034	Chromium	PP	N	SW6010	11/11/2008	5.6		µg/L	2.5
01037	Cobalt	PP	N	SW6010	11/11/2008	5.0	U	µg/L	5.0
01042	Copper	PP	N	SW6010	11/11/2008	2.5	U	µg/L	2.5
01045	Iron	PP	N	SW6010	11/11/2008	35000		µg/L	20
01051	Lead	PP	N	SW6010	11/11/2008	5.0	U	µg/L	5.0
01067	Nickel	PP	N	SW6010	11/11/2008	2.6	I	µg/L	2.5
01147	Selenium	PP	N	SW6010	11/11/2008	7.5	U	µg/L	7.5
01077	Silver	PP	N	SW6010	11/11/2008	2.5	U	µg/L	2.5
00929	Sodium	PP	N	SW6010	11/11/2008	32000		µg/L	500
01087	Vanadium	PP	N	SW6010	11/11/2008	12		µg/L	5.0
01092	Zinc	PP	N	SW6010	11/11/2008	10	U	µg/L	10
01097	Antimony	PP	N	SW6020	11/13/2008	0.50	U	µg/L	0.50
01059	Thallium	PP	N	SW6020	11/13/2008	0.50	U	µg/L	0.50
71900	Mercury	PP	N	SW7470	11/13/2008	0.035	IV	µg/L	0.020
	SemiVolatiles								
49146	1,2-Dibromo-3-chloropropane	PP	N	SW8011	11/15/2008	0.0052	U	µg/L	0.0052

Data Qualifier Code Key:

I	Analyte detected below quantitation limits	S	Spike Recovery outside accepted recovery limits
U	Not Detected Above the MDL	V	Analyte detected in the associated Method Blank
x	Value exceeds Maximum Contaminant Level		

Tomoka Farm Road LF
PARAMETER MONITORING REPORT
Ground Water (Rule 62-520.400,.420, .460)
Surface Water (Rule 62-302.500, .510, .503)
Leachate (Rule 62-701.510)
LAB Submission Number: F08110319
Sample Number: F08110319-009

Facility WACS:	27540	**Sample Date/Time:**	11/7/2008 11:24:00 AM
Well/Sampling Point WACS:	15402	**Report Period:**	July-Dec 2008
Well/Sampling Point Name:	B-2	**Well Purged:**	YES
Classification of Groundwater:	G-II	**Well Type:**	BG
Ground Water Elevation: (NGV	27.35		

Storet Code	Parameter Monitored	Sampling Method	Filtered Y/N	Analysis Method	Analysis Date	Analysis Result	Q	Units	Detection Limits
77651	Ethylene Dibromide	PP	N	SW8011	11/15/2008	0.0066	U	µg/L	0.0066
	Volatiles								
81552	Acetone	PP	N	SW8260	11/20/2008	5.0	U	µg/L	5.0
34215	Acrylonitrile	PP	N	SW8260	11/20/2008	5.0	U	µg/L	5.0
34030	Benzene	PP	N	SW8260	11/20/2008	0.50	U	µg/L	0.50
73085	Bromochloromethane	PP	N	SW8260	11/20/2008	0.50	U	µg/L	0.50
32101	Bromodichloromethane	PP	N	SW8260	11/20/2008	0.30	U	µg/L	0.30
32104	Bromoform	PP	N	SW8260	11/20/2008	0.50	U	µg/L	0.50
34413	Bromomethane	PP	N	SW8260	11/20/2008	0.50	U	µg/L	0.50
81595	2-Butanone	PP	N	SW8260	11/20/2008	5.0	U	µg/L	5.0
77041	Carbon disulfide	PP	N	SW8260	11/20/2008	0.50	U	µg/L	0.50
32102	Carbon tetrachloride	PP	N	SW8260	11/20/2008	0.50	U	µg/L	0.50
34301	Chlorobenzene	PP	N	SW8260	11/20/2008	0.50	U	µg/L	0.50
34311	Chloroethane	PP	N	SW8260	11/20/2008	0.61	U	µg/L	0.61
32106	Chloroform	PP	N	SW8260	11/20/2008	0.50	U	µg/L	0.50
34418	Chloromethane	PP	N	SW8260	11/20/2008	0.50	U	µg/L	0.50
32105	Dibromochloromethane	PP	N	SW8260	11/20/2008	0.25	U	µg/L	0.25
77596	Dibromomethane	PP	N	SW8260	11/20/2008	0.50	U	µg/L	0.50
77268	trans-1,4-Dichloro-2-butene	PP	N	SW8260	11/20/2008	5.0	U	µg/L	5.0
34536	1,2-Dichlorobenzene	PP	N	SW8260	11/20/2008	0.51	U	µg/L	0.51
34571	1,4-Dichlorobenzene	PP	N	SW8260	11/20/2008	0.50	U	µg/L	0.50
34496	1,1-Dichloroethane	PP	N	SW8260	11/20/2008	0.50	U	µg/L	0.50
34531	1,2-Dichloroethane	PP	N	SW8260	11/20/2008	0.50	U	µg/L	0.50
34501	1,1-Dichloroethene	PP	N	SW8260	11/20/2008	0.50	U	µg/L	0.50
77093	cis-1,2-Dichloroethene	PP	N	SW8260	11/20/2008	0.50	U	µg/L	0.50
34546	trans-1,2-Dichloroethene	PP	N	SW8260	11/20/2008	0.52	U	µg/L	0.52
34541	1,2-Dichloropropane	PP	N	SW8260	11/20/2008	0.50	U	µg/L	0.50
34704	cis-1,3-Dichloropropene	PP	N	SW8260	11/20/2008	0.25	U	µg/L	0.25
34699	trans-1,3-Dichloropropene	PP	N	SW8260	11/20/2008	0.25	U	µg/L	0.25
34371	Ethylbenzene	PP	N	SW8260	11/20/2008	0.50	U	µg/L	0.50
77103	2-Hexanone	PP	N	SW8260	11/20/2008	5.0	U	µg/L	5.0
77424	Iodomethane	PP	N	SW8260	11/20/2008	0.50	U	µg/L	0.50

Data Qualifier Code Key:

I	Analyte detected below quantitation limits	S	Spike Recovery outside accepted recovery limits
U	Not Detected Above the MDL	V	Analyte detected in the associated Method Blank
x	Value exceeds Maximum Contaminant Level		

Tomoka Farm Road LF
PARAMETER MONITORING REPORT
Ground Water (Rule 62-520.400,.420, .460)
Surface Water (Rule 62-302.500, .510, .503)
Leachate (Rule 62-701.510)
LAB Submission Number: F08110319
Sample Number: F08110319-009

Facility WACS:	27540	**Sample Date/Time:**	11/7/2008 11:24:00 AM
Well/Sampling Point WACS:	15402	**Report Period:**	July-Dec 2008
Well/Sampling Point Name:	B-2	**Well Purged:**	YES
Classification of Groundwater:	G-II	**Well Type:**	BG
Ground Water Elevation: (NGV	27.35		

Storet Code	Parameter Monitored	Sampling Method	Filtered Y/N	Analysis Method	Analysis Date	Analysis Result	Q	Units	Detection Limits
81596	4-Methyl-2-pentanone	PP	N	SW8260	11/20/2008	5.0	U	µg/L	5.0
34423	Methylene chloride	PP	N	SW8260	11/20/2008	2.5	U	µg/L	2.5
77128	Styrene	PP	N	SW8260	11/20/2008	0.50	U	µg/L	0.50
77562	1,1,1,2-Tetrachloroethane	PP	N	SW8260	11/20/2008	0.50	U	µg/L	0.50
34516	1,1,2,2-Tetrachloroethane	PP	N	SW8260	11/20/2008	0.17	U	µg/L	0.17
34475	Tetrachloroethene	PP	N	SW8260	11/20/2008	0.50	U	µg/L	0.50
34010	Toluene	PP	N	SW8260	11/20/2008	0.50	U	µg/L	0.50
34506	1,1,1-Trichloroethane	PP	N	SW8260	11/20/2008	0.50	U	µg/L	0.50
34511	1,1,2-Trichloroethane	PP	N	SW8260	11/20/2008	0.50	U	µg/L	0.50
39180	Trichloroethene	PP	N	SW8260	11/20/2008	0.50	U	µg/L	0.50
34488	Trichlorofluoromethane	PP	N	SW8260	11/20/2008	0.66	U	µg/L	0.66
77443	1,2,3-Trichloropropane	PP	N	SW8260	11/20/2008	0.30	U	µg/L	0.30
77057	Vinyl acetate	PP	N	SW8260	11/20/2008	1.0	U	µg/L	1.0
39175	Vinyl chloride	PP	N	SW8260	11/20/2008	0.53	U	µg/L	0.53
34020	Xylenes, Total	PP	N	SW8260	11/20/2008	1.0	U	µg/L	1.0
	WetChem								
00940	Chloride	PP	N	E300.0	11/8/2008	34		mg/L	0.043
00620	Nitrogen, Nitrate	PP	N	E300.0	11/8/2008	0.023	U	mg/L	0.023
00945	Sulfate	PP	N	E300.0	11/12/2008	400	x	mg/L	0.28
00610	Nitrogen, Ammonia (As N)	PP	N	E350.1	11/11/2008	2.9		mg/L	0.020
00515	Solids, Total Dissolved	PP	N	SM2540	11/14/2008	770		mg/L	5.0

Data Qualifier Code Key:

I	Analyte detected below quantitation limits	S	Spike Recovery outside accepted recovery limits
U	Not Detected Above the MDL	V	Analyte detected in the associated Method Blank
x	Value exceeds Maximum Contaminant Level		

Tomoka Farm Road LF
PARAMETER MONITORING REPORT
Ground Water (Rule 62-520.400,.420, .460)
Surface Water (Rule 62-302.500, .510, .503)
Leachate (Rule 62-701.510)
LAB Submission Number: F08110319
Sample Number: F08110319-010

Facility WACS:	27540	**Sample Date/Time:**	11/7/2008 11:28:00 AM
Well/Sampling Point WACS:	15803	**Report Period:**	July-Dec 2008
Well/Sampling Point Name:	B-39	**Well Purged:**	YES
Classification of Groundwater:	G-II	**Well Type:**	CO
Ground Water Elevation: (NGV	24.44		

Storet Code	Parameter Monitored	Sampling Method	Filtered Y/N	Analysis Method	Analysis Date	Analysis Result	Q	Units	Detection Limits
	FIELD								
	Color	PP	N	FLD	11/7/2008	yellow			
00094	Conductivity	PP	N	FLD	11/7/2008	130		umhos/c	
	Depth To Water	PP	N	FLD	11/7/2008	4.65			
00299	Dissolved Oxygen	PP	N	FLD	11/7/2008	0.34		mg/L	
00406	pH	PP	N	FLD	11/7/2008	4.75		S.U.	
	Reference Elevation	PP	N	FLD	11/7/2008	29.09			
	Sheen	PP	N	FLD	11/7/2008	None			
00010	Temperature	PP	N	FLD	11/7/2008	23.26		deg C	
82078	Turbidity	PP	N	FLD	11/7/2008	8.56		NTU	
	Metals								
01002	Arsenic	PP	N	SW6010	11/11/2008	8.0	I	µg/L	5.0
01007	Barium	PP	N	SW6010	11/11/2008	28		µg/L	5.0
01012	Beryllium	PP	N	SW6010	11/11/2008	0.50	U	µg/L	0.50
01027	Cadmium	PP	N	SW6010	11/11/2008	0.50	U	µg/L	0.50
01034	Chromium	PP	N	SW6010	11/11/2008	6.7		µg/L	2.5
01037	Cobalt	PP	N	SW6010	11/11/2008	5.0	U	µg/L	5.0
01042	Copper	PP	N	SW6010	11/11/2008	2.8	I	µg/L	2.5
01045	Iron	PP	N	SW6010	11/11/2008	12000		µg/L	20
01051	Lead	PP	N	SW6010	11/11/2008	5.0	U	µg/L	5.0
01067	Nickel	PP	N	SW6010	11/11/2008	2.8	I	µg/L	2.5
01147	Selenium	PP	N	SW6010	11/11/2008	7.5	U	µg/L	7.5
01077	Silver	PP	N	SW6010	11/11/2008	2.5	U	µg/L	2.5
00929	Sodium	PP	N	SW6010	11/11/2008	9000		µg/L	500
01087	Vanadium	PP	N	SW6010	11/11/2008	48		µg/L	5.0
01092	Zinc	PP	N	SW6010	11/11/2008	10	U	µg/L	10
01097	Antimony	PP	N	SW6020	11/13/2008	0.50	U	µg/L	0.50
01059	Thallium	PP	N	SW6020	11/13/2008	0.50	U	µg/L	0.50
71900	Mercury	PP	N	SW7470	11/13/2008	0.032	IV	µg/L	0.020
	SemiVolatiles								
49146	1,2-Dibromo-3-chloropropane	PP	N	SW8011	11/15/2008	0.0056	U	µg/L	0.0056

Data Qualifier Code Key:

I	Analyte detected below quantitation limits	S	Spike Recovery outside accepted recovery limits
U	Not Detected Above the MDL	V	Analyte detected in the associated Method Blank
x	Value exceeds Maximum Contaminant Level		

Tomoka Farm Road LF
PARAMETER MONITORING REPORT
Ground Water (Rule 62-520.400,.420, .460)
Surface Water (Rule 62-302.500, .510, .503)
Leachate (Rule 62-701.510)
LAB Submission Number: F08110319
Sample Number: F08110319-010

Facility WACS:	27540	**Sample Date/Time:**	11/7/2008 11:28:00 AM
Well/Sampling Point WACS:	15803	**Report Period:**	July-Dec 2008
Well/Sampling Point Name:	B-39	**Well Purged:**	YES
Classification of Groundwater:	G-II	**Well Type:**	CO
Ground Water Elevation: (NGV	24.44		

Storet Code	Parameter Monitored	Sampling Method	Filtered Y/N	Analysis Method	Analysis Date	Analysis Result	Q	Units	Detection Limits
77651	Ethylene Dibromide	PP	N	SW8011	11/15/2008	0.0070	U	µg/L	0.0070
	WetChem								
00940	Chloride	PP	N	E300.0	11/8/2008	16		mg/L	0.021
00620	Nitrogen, Nitrate	PP	N	E300.0	11/8/2008	0.012	U	mg/L	0.012
00945	Sulfate	PP	N	E300.0	11/8/2008	3.0		mg/L	0.055
00610	Nitrogen, Ammonia (As N)	PP	N	E350.1	11/11/2008	0.24		mg/L	0.020
00515	Solids, Total Dissolved	PP	N	SM2540	11/14/2008	170		mg/L	5.0

Data Qualifier Code Key:

I	Analyte detected below quantitation limits	S	Spike Recovery outside accepted recovery limits
U	Not Detected Above the MDL	V	Analyte detected in the associated Method Blank
x	Value exceeds Maximum Contaminant Level		

Tomoka Farm Road LF
PARAMETER MONITORING REPORT
Ground Water (Rule 62-520.400,.420, .460)
Surface Water (Rule 62-302.500, .510, .503)
Leachate (Rule 62-701.510)
LAB Submission Number: F08110319
Sample Number: F08110319-011

Facility WACS:	27540	**Sample Date/Time:**	11/7/2008 12:08:00 PM
Well/Sampling Point WACS:	15825	**Report Period:**	July-Dec 2008
Well/Sampling Point Name:	B64	**Well Purged:**	YES
Classification of Groundwater:	G-II	**Well Type:**	CO
Ground Water Elevation: (NGV	26.52		

Storet Code	Parameter Monitored	Sampling Method	Filtered Y/N	Analysis Method	Analysis Date	Analysis Result	Q	Units	Detection Limits
	FIELD								
	Color	PP	N	FLD	11/7/2008	none			
00094	Conductivity	PP	N	FLD	11/7/2008	1802		umhos/c	
	Depth To Water	PP	N	FLD	11/7/2008	1.70			
00299	Dissolved Oxygen	PP	N	FLD	11/7/2008	0.28		mg/L	
00406	pH	PP	N	FLD	11/7/2008	6.43		S.U.	
	Reference Elevation	PP	N	FLD	11/7/2008	28.22			
	Sheen	PP	N	FLD	11/7/2008	None			
00010	Temperature	PP	N	FLD	11/7/2008	22.79		deg C	
82078	Turbidity	PP	N	FLD	11/7/2008	9.58		NTU	
	Metals								
01002	Arsenic	PP	N	SW6010	11/11/2008	5.0	U	µg/L	5.0
01007	Barium	PP	N	SW6010	11/11/2008	340		µg/L	5.0
01012	Beryllium	PP	N	SW6010	11/11/2008	0.50	U	µg/L	0.50
01027	Cadmium	PP	N	SW6010	11/11/2008	0.72	I	µg/L	0.50
01034	Chromium	PP	N	SW6010	11/11/2008	2.5	U	µg/L	2.5
01037	Cobalt	PP	N	SW6010	11/11/2008	5.2	I	µg/L	5.0
01042	Copper	PP	N	SW6010	11/11/2008	2.5	U	µg/L	2.5
01045	Iron	PP	N	SW6010	11/11/2008	46000		µg/L	20
01051	Lead	PP	N	SW6010	11/11/2008	5.0	U	µg/L	5.0
01067	Nickel	PP	N	SW6010	11/11/2008	2.5	U	µg/L	2.5
01147	Selenium	PP	N	SW6010	11/11/2008	7.5	U	µg/L	7.5
01077	Silver	PP	N	SW6010	11/11/2008	2.5	U	µg/L	2.5
00929	Sodium	PP	N	SW6010	11/11/2008	91000		µg/L	500
01087	Vanadium	PP	N	SW6010	11/11/2008	5.0	U	µg/L	5.0
01092	Zinc	PP	N	SW6010	11/11/2008	10	U	µg/L	10
01097	Antimony	PP	N	SW6020	11/13/2008	0.50	U	µg/L	0.50
01059	Thallium	PP	N	SW6020	11/13/2008	0.50	U	µg/L	0.50
71900	Mercury	PP	N	SW7470	11/13/2008	0.028	IV	µg/L	0.020
	SemiVolatiles								
49146	1,2-Dibromo-3-chloropropane	PP	N	SW8011	11/15/2008	0.0049	U	µg/L	0.0049

Data Qualifier Code Key:

I	Analyte detected below quantitation limits	S	Spike Recovery outside accepted recovery limits
U	Not Detected Above the MDL	V	Analyte detected in the associated Method Blank
x	Value exceeds Maximum Contaminant Level		

Tomoka Farm Road LF
PARAMETER MONITORING REPORT
Ground Water (Rule 62-520.400,.420, .460)
Surface Water (Rule 62-302.500, .510, .503)
Leachate (Rule 62-701.510)
LAB Submission Number: F08110319
Sample Number: F08110319-011

Facility WACS:	27540	**Sample Date/Time:**	11/7/2008 12:08:00 PM
Well/Sampling Point WACS:	15825	**Report Period:**	July-Dec 2008
Well/Sampling Point Name:	B64	**Well Purged:**	YES
Classification of Groundwater:	G-II	**Well Type:**	CO
Ground Water Elevation: (NGV	26.52		

Storet Code	Parameter Monitored	Sampling Method	Filtered Y/N	Analysis Method	Analysis Date	Analysis Result	Q	Units	Detection Limits
77651	Ethylene Dibromide	PP	N	SW8011	11/15/2008	0.0062	U	µg/L	0.0062
	WetChem								
00940	Chloride	PP	N	E300.0	11/8/2008	130		mg/L	0.11
00620	Nitrogen, Nitrate	PP	N	E300.0	11/8/2008	0.058	U	mg/L	0.058
00945	Sulfate	PP	N	E300.0	11/8/2008	4.2		mg/L	0.28
00610	Nitrogen, Ammonia (As N)	PP	N	E350.1	11/11/2008	11		mg/L	0.020
00515	Solids, Total Dissolved	PP	N	SM2540	11/14/2008	960		mg/L	5.0

Data Qualifier Code Key:

I	Analyte detected below quantitation limits	S	Spike Recovery outside accepted recovery limits
U	Not Detected Above the MDL	V	Analyte detected in the associated Method Blank
x	Value exceeds Maximum Contaminant Level		

Tomoka Farm Road LF
PARAMETER MONITORING REPORT
Ground Water (Rule 62-520.400,.420, .460)
Surface Water (Rule 62-302.500, .510, .503)
Leachate (Rule 62-701.510)
LAB Submission Number: F08110319
Sample Number: F08110319-012

Facility WACS:	27540	**Sample Date/Time:**	11/7/2008 12:51:00 PM
Well/Sampling Point WACS:	15798	**Report Period:**	July-Dec 2008
Well/Sampling Point Name:	B36	**Well Purged:**	YES
Classification of Groundwater:	G-II	**Well Type:**	BG
Ground Water Elevation: (NGV	27.73		

Storet Code	Parameter Monitored	Sampling Method	Filtered Y/N	Analysis Method	Analysis Date	Analysis Result	Q	Units	Detection Limits
	FIELD								
	Color	PP	N	FLD	11/7/2008	none			
00094	Conductivity	PP	N	FLD	11/7/2008	1535		umhos/c	
	Depth To Water	PP	N	FLD	11/7/2008	1.60			
00299	Dissolved Oxygen	PP	N	FLD	11/7/2008	0.39		mg/L	
00406	pH	PP	N	FLD	11/7/2008	6.50		S.U.	
	Reference Elevation	PP	N	FLD	11/7/2008	29.33			
	Sheen	PP	N	FLD	11/7/2008	None			
00010	Temperature	PP	N	FLD	11/7/2008	22.63		deg C	
82078	Turbidity	PP	N	FLD	11/7/2008	1.25		NTU	
	Metals								
01002	Arsenic	PP	N	SW6010	11/11/2008	5.0	U	µg/L	5.0
01007	Barium	PP	N	SW6010	11/11/2008	100		µg/L	5.0
01012	Beryllium	PP	N	SW6010	11/11/2008	0.50	U	µg/L	0.50
01027	Cadmium	PP	N	SW6010	11/11/2008	0.50	U	µg/L	0.50
01034	Chromium	PP	N	SW6010	11/11/2008	2.5	U	µg/L	2.5
01037	Cobalt	PP	N	SW6010	11/11/2008	6.2	I	µg/L	5.0
01042	Copper	PP	N	SW6010	11/11/2008	2.5	U	µg/L	2.5
01045	Iron	PP	N	SW6010	11/11/2008	4400		µg/L	20
01051	Lead	PP	N	SW6010	11/11/2008	5.0	U	µg/L	5.0
01067	Nickel	PP	N	SW6010	11/11/2008	2.5	U	µg/L	2.5
01147	Selenium	PP	N	SW6010	11/11/2008	7.5	U	µg/L	7.5
01077	Silver	PP	N	SW6010	11/11/2008	2.5	U	µg/L	2.5
00929	Sodium	PP	N	SW6010	11/11/2008	99000		µg/L	500
01087	Vanadium	PP	N	SW6010	11/11/2008	5.0	U	µg/L	5.0
01092	Zinc	PP	N	SW6010	11/11/2008	10	U	µg/L	10
01097	Antimony	PP	N	SW6020	11/13/2008	0.50	U	µg/L	0.50
01059	Thallium	PP	N	SW6020	11/13/2008	0.50	U	µg/L	0.50
71900	Mercury	PP	N	SW7470	11/13/2008	0.031	IV	µg/L	0.020
	SemiVolatiles								
49146	1,2-Dibromo-3-chloropropane	PP	N	SW8011	11/15/2008	0.0050	U	µg/L	0.0050

Data Qualifier Code Key:

I	Analyte detected below quantitation limits	S	Spike Recovery outside accepted recovery limits
U	Not Detected Above the MDL	V	Analyte detected in the associated Method Blank
x	Value exceeds Maximum Contaminant Level		

Tomoka Farm Road LF
PARAMETER MONITORING REPORT
Ground Water (Rule 62-520.400,.420, .460)
Surface Water (Rule 62-302.500, .510, .503)
Leachate (Rule 62-701.510)
LAB Submission Number: F08110319
Sample Number: F08110319-012

Facility WACS:	27540	**Sample Date/Time:**	11/7/2008 12:51:00 PM
Well/Sampling Point WACS:	15798	**Report Period:**	July-Dec 2008
Well/Sampling Point Name:	B36	**Well Purged:**	YES
Classification of Groundwater:	G-II	**Well Type:**	BG
Ground Water Elevation: (NGV	27.73		

Storet Code	Parameter Monitored	Sampling Method	Filtered Y/N	Analysis Method	Analysis Date	Analysis Result	Q	Units	Detection Limits
77651	Ethylene Dibromide	PP	N	SW8011	11/15/2008	0.0063	U	µg/L	0.0063
	Volatiles								
81552	Acetone	PP	N	SW8260	11/19/2008	5.0	U	µg/L	5.0
34215	Acrylonitrile	PP	N	SW8260	11/19/2008	5.0	U	µg/L	5.0
34030	Benzene	PP	N	SW8260	11/19/2008	0.50	U	µg/L	0.50
73085	Bromochloromethane	PP	N	SW8260	11/19/2008	0.50	U	µg/L	0.50
32101	Bromodichloromethane	PP	N	SW8260	11/19/2008	0.30	U	µg/L	0.30
32104	Bromoform	PP	N	SW8260	11/19/2008	0.50	U	µg/L	0.50
34413	Bromomethane	PP	N	SW8260	11/19/2008	0.50	U	µg/L	0.50
81595	2-Butanone	PP	N	SW8260	11/19/2008	5.0	U	µg/L	5.0
77041	Carbon disulfide	PP	N	SW8260	11/19/2008	0.50	U	µg/L	0.50
32102	Carbon tetrachloride	PP	N	SW8260	11/19/2008	0.50	U	µg/L	0.50
34301	Chlorobenzene	PP	N	SW8260	11/19/2008	3.4		µg/L	0.50
34311	Chloroethane	PP	N	SW8260	11/19/2008	0.61	U	µg/L	0.61
32106	Chloroform	PP	N	SW8260	11/19/2008	0.50	U	µg/L	0.50
34418	Chloromethane	PP	N	SW8260	11/19/2008	0.50	U	µg/L	0.50
32105	Dibromochloromethane	PP	N	SW8260	11/19/2008	0.25	U	µg/L	0.25
77596	Dibromomethane	PP	N	SW8260	11/19/2008	0.50	U	µg/L	0.50
77268	trans-1,4-Dichloro-2-butene	PP	N	SW8260	11/19/2008	5.0	U	µg/L	5.0
34536	1,2-Dichlorobenzene	PP	N	SW8260	11/19/2008	0.51	U	µg/L	0.51
34571	1,4-Dichlorobenzene	PP	N	SW8260	11/19/2008	0.50	U	µg/L	0.50
34496	1,1-Dichloroethane	PP	N	SW8260	11/19/2008	0.50	U	µg/L	0.50
34531	1,2-Dichloroethane	PP	N	SW8260	11/19/2008	0.50	U	µg/L	0.50
34501	1,1-Dichloroethene	PP	N	SW8260	11/19/2008	0.50	U	µg/L	0.50
77093	cis-1,2-Dichloroethene	PP	N	SW8260	11/19/2008	0.50	U	µg/L	0.50
34546	trans-1,2-Dichloroethene	PP	N	SW8260	11/19/2008	0.52	U	µg/L	0.52
34541	1,2-Dichloropropane	PP	N	SW8260	11/19/2008	0.50	U	µg/L	0.50
34704	cis-1,3-Dichloropropene	PP	N	SW8260	11/19/2008	0.25	U	µg/L	0.25
34699	trans-1,3-Dichloropropene	PP	N	SW8260	11/19/2008	0.25	U	µg/L	0.25
34371	Ethylbenzene	PP	N	SW8260	11/19/2008	0.50	U	µg/L	0.50
77103	2-Hexanone	PP	N	SW8260	11/19/2008	5.0	U	µg/L	5.0
77424	Iodomethane	PP	N	SW8260	11/19/2008	0.50	U	µg/L	0.50

Data Qualifier Code Key:

I	Analyte detected below quantitation limits	S	Spike Recovery outside accepted recovery limits
U	Not Detected Above the MDL	V	Analyte detected in the associated Method Blank
x	Value exceeds Maximum Contaminant Level		

Tomoka Farm Road LF
PARAMETER MONITORING REPORT
Ground Water (Rule 62-520.400,.420, .460)
Surface Water (Rule 62-302.500, .510, .503)
Leachate (Rule 62-701.510)
LAB Submission Number: F08110319
Sample Number: F08110319-012

Facility WACS:	27540	**Sample Date/Time:**	11/7/2008 12:51:00 PM
Well/Sampling Point WACS:	15798	**Report Period:**	July-Dec 2008
Well/Sampling Point Name:	B36	**Well Purged:**	YES
Classification of Groundwater:	G-II	**Well Type:**	BG
Ground Water Elevation: (NGV	27.73		

Storet Code	Parameter Monitored	Sampling Method	Filtered Y/N	Analysis Method	Analysis Date	Analysis Result	Q	Units	Detection Limits
81596	4-Methyl-2-pentanone	PP	N	SW8260	11/19/2008	5.0	U	µg/L	5.0
34423	Methylene chloride	PP	N	SW8260	11/19/2008	2.5	U	µg/L	2.5
77128	Styrene	PP	N	SW8260	11/19/2008	0.50	U	µg/L	0.50
77562	1,1,1,2-Tetrachloroethane	PP	N	SW8260	11/19/2008	0.50	U	µg/L	0.50
34516	1,1,2,2-Tetrachloroethane	PP	N	SW8260	11/19/2008	0.17	U	µg/L	0.17
34475	Tetrachloroethene	PP	N	SW8260	11/19/2008	0.50	U	µg/L	0.50
34010	Toluene	PP	N	SW8260	11/19/2008	0.50	U	µg/L	0.50
34506	1,1,1-Trichloroethane	PP	N	SW8260	11/19/2008	0.50	U	µg/L	0.50
34511	1,1,2-Trichloroethane	PP	N	SW8260	11/19/2008	0.50	U	µg/L	0.50
39180	Trichloroethene	PP	N	SW8260	11/19/2008	0.50	U	µg/L	0.50
34488	Trichlorofluoromethane	PP	N	SW8260	11/19/2008	0.66	U	µg/L	0.66
77443	1,2,3-Trichloropropane	PP	N	SW8260	11/19/2008	0.30	U	µg/L	0.30
77057	Vinyl acetate	PP	N	SW8260	11/19/2008	1.0	U	µg/L	1.0
39175	Vinyl chloride	PP	N	SW8260	11/19/2008	0.53	U	µg/L	0.53
34020	Xylenes, Total	PP	N	SW8260	11/19/2008	1.0	U	µg/L	1.0
	WetChem								
00940	Chloride	PP	N	E300.0	11/8/2008	190		mg/L	0.11
00620	Nitrogen, Nitrate	PP	N	E300.0	11/8/2008	0.058	U	mg/L	0.058
00945	Sulfate	PP	N	E300.0	11/8/2008	0.28	U	mg/L	0.28
00610	Nitrogen, Ammonia (As N)	PP	N	E350.1	11/11/2008	0.21		mg/L	0.020
00515	Solids, Total Dissolved	PP	N	SM2540	11/14/2008	990		mg/L	5.0

Data Qualifier Code Key:

I	Analyte detected below quantitation limits	S	Spike Recovery outside accepted recovery limits
U	Not Detected Above the MDL	V	Analyte detected in the associated Method Blank
x	Value exceeds Maximum Contaminant Level		

Tomoka Farm Road LF
PARAMETER MONITORING REPORT
Ground Water (Rule 62-520.400,.420, .460)
Surface Water (Rule 62-302.500, .510, .503)
Leachate (Rule 62-701.510)
LAB Submission Number: F08110319
Sample Number: F08110319-013

Facility WACS:	27540	**Sample Date/Time:**	11/7/2008
Well/Sampling Point WACS:		**Report Period:**	July-Dec 2008
Well/Sampling Point Name:	Trip Blank	**Well Purged:**	YES
Classification of Groundwater:	G-II	**Well Type:**	
Ground Water Elevation: (NGV D)			

Storet Code	Parameter Monitored	Sampling Method	Filtered Y/N	Analysis Method	Analysis Date	Analysis Result	Q	Units	Detection Limits
	Volatiles								
81552	Acetone	PP	N	SW8260	11/20/2008	5.0	U	µg/L	5.0
34215	Acrylonitrile	PP	N	SW8260	11/20/2008	5.0	U	µg/L	5.0
34030	Benzene	PP	N	SW8260	11/20/2008	0.50	U	µg/L	0.50
73085	Bromochloromethane	PP	N	SW8260	11/20/2008	0.50	U	µg/L	0.50
32101	Bromodichloromethane	PP	N	SW8260	11/20/2008	0.30	U	µg/L	0.30
32104	Bromoform	PP	N	SW8260	11/20/2008	0.50	U	µg/L	0.50
34413	Bromomethane	PP	N	SW8260	11/20/2008	0.50	U	µg/L	0.50
81595	2-Butanone	PP	N	SW8260	11/20/2008	5.0	U	µg/L	5.0
77041	Carbon disulfide	PP	N	SW8260	11/20/2008	0.50	U	µg/L	0.50
32102	Carbon tetrachloride	PP	N	SW8260	11/20/2008	0.50	U	µg/L	0.50
34301	Chlorobenzene	PP	N	SW8260	11/20/2008	0.50	U	µg/L	0.50
34311	Chloroethane	PP	N	SW8260	11/20/2008	0.61	U	µg/L	0.61
32106	Chloroform	PP	N	SW8260	11/20/2008	0.50	U	µg/L	0.50
34418	Chloromethane	PP	N	SW8260	11/20/2008	0.50	U	µg/L	0.50
32105	Dibromochloromethane	PP	N	SW8260	11/20/2008	0.25	U	µg/L	0.25
77596	Dibromomethane	PP	N	SW8260	11/20/2008	0.50	U	µg/L	0.50
77268	trans-1,4-Dichloro-2-butene	PP	N	SW8260	11/20/2008	5.0	U	µg/L	5.0
34536	1,2-Dichlorobenzene	PP	N	SW8260	11/20/2008	0.51	U	µg/L	0.51
34571	1,4-Dichlorobenzene	PP	N	SW8260	11/20/2008	0.50	U	µg/L	0.50
34496	1,1-Dichloroethane	PP	N	SW8260	11/20/2008	0.50	U	µg/L	0.50
34531	1,2-Dichloroethane	PP	N	SW8260	11/20/2008	0.50	U	µg/L	0.50
34501	1,1-Dichloroethene	PP	N	SW8260	11/20/2008	0.50	U	µg/L	0.50
77093	cis-1,2-Dichloroethene	PP	N	SW8260	11/20/2008	0.50	U	µg/L	0.50
34546	trans-1,2-Dichloroethene	PP	N	SW8260	11/20/2008	0.52	U	µg/L	0.52
34541	1,2-Dichloropropane	PP	N	SW8260	11/20/2008	0.50	U	µg/L	0.50
34704	cis-1,3-Dichloropropene	PP	N	SW8260	11/20/2008	0.25	U	µg/L	0.25
34699	trans-1,3-Dichloropropene	PP	N	SW8260	11/20/2008	0.25	U	µg/L	0.25
34371	Ethylbenzene	PP	N	SW8260	11/20/2008	0.51	I	µg/L	0.50
77103	2-Hexanone	PP	N	SW8260	11/20/2008	5.0	U	µg/L	5.0
77424	Iodomethane	PP	N	SW8260	11/20/2008	0.50	U	µg/L	0.50
81596	4-Methyl-2-pentanone	PP	N	SW8260	11/20/2008	5.0	U	µg/L	5.0

Data Qualifier Code Key:

I	Analyte detected below quantitation limits	S	Spike Recovery outside accepted recovery limits
U	Not Detected Above the MDL	V	Analyte detected in the associated Method Blank
x	Value exceeds Maximum Contaminant Level		

Tomoka Farm Road LF
PARAMETER MONITORING REPORT
Ground Water (Rule 62-520.400,.420, .460)
Surface Water (Rule 62-302.500, .510, .503)
Leachate (Rule 62-701.510)
LAB Submission Number: F08110319
Sample Number: F08110319-013

Facility WACS:	27540	**Sample Date/Time:**	11/7/2008
Well/Sampling Point WACS:		**Report Period:**	July-Dec 2008
Well/Sampling Point Name:	Trip Blank	**Well Purged:**	YES
Classification of Groundwater:	G-II	**Well Type:**	
Ground Water Elevation: (NGV D)			

Storet Code	Parameter Monitored	Sampling Method	Filtered Y/N	Analysis Method	Analysis Date	Analysis Result	Q	Units	Detection Limits
34423	Methylene chloride	PP	N	SW8260	11/20/2008	2.5	U	µg/L	2.5
77128	Styrene	PP	N	SW8260	11/20/2008	0.50	U	µg/L	0.50
77562	1,1,1,2-Tetrachloroethane	PP	N	SW8260	11/20/2008	0.50	U	µg/L	0.50
34516	1,1,2,2-Tetrachloroethane	PP	N	SW8260	11/20/2008	0.17	U	µg/L	0.17
34475	Tetrachloroethene	PP	N	SW8260	11/20/2008	0.50	U	µg/L	0.50
34010	Toluene	PP	N	SW8260	11/20/2008	0.96	I	µg/L	0.50
34506	1,1,1-Trichloroethane	PP	N	SW8260	11/20/2008	0.50	U	µg/L	0.50
34511	1,1,2-Trichloroethane	PP	N	SW8260	11/20/2008	0.50	U	µg/L	0.50
39180	Trichloroethene	PP	N	SW8260	11/20/2008	0.50	U	µg/L	0.50
34488	Trichlorofluoromethane	PP	N	SW8260	11/20/2008	0.66	U	µg/L	0.66
77443	1,2,3-Trichloropropane	PP	N	SW8260	11/20/2008	0.30	U	µg/L	0.30
77057	Vinyl acetate	PP	N	SW8260	11/20/2008	1.0	U	µg/L	1.0
39175	Vinyl chloride	PP	N	SW8260	11/20/2008	0.53	U	µg/L	0.53
34020	Xylenes, Total	PP	N	SW8260	11/20/2008	1.0	U	µg/L	1.0

Data Qualifier Code Key:

I	Analyte detected below quantitation limits	S	Spike Recovery outside accepted recovery limits
U	Not Detected Above the MDL	V	Analyte detected in the associated Method Blank
x	Value exceeds Maximum Contaminant Level		

Tomoka Farm Road LF
PARAMETER MONITORING REPORT
Ground Water (Rule 62-520.400,.420, .460)
Surface Water (Rule 62-302.500, .510, .503)
Leachate (Rule 62-701.510)
LAB Submission Number: F08111108
Sample Number: F08111108-001

Facility WACS:	27540	**Sample Date/Time:**	11/26/2008 8:45:00 AM
Well/Sampling Point WACS:		**Report Period:**	July-Dec 2008
Well/Sampling Point Name:	EQ Blank	**Well Purged:**	YES
Classification of Groundwater:	G-II	**Well Type:**	
Ground Water Elevation: (NGV D)			

Storet Code	Parameter Monitored	Sampling Method	Filtered Y/N	Analysis Method	Analysis Date	Analysis Result	Q	Units	Detection Limits
	Volatiles								
81552	Acetone	PP	N	SW8260	12/5/2008	7.7	I	µg/L	5.0
34215	Acrylonitrile	PP	N	SW8260	12/5/2008	5.0	U	µg/L	5.0
34030	Benzene	PP	N	SW8260	12/5/2008	0.50	U	µg/L	0.50
73085	Bromochloromethane	PP	N	SW8260	12/5/2008	0.50	U	µg/L	0.50
32101	Bromodichloromethane	PP	N	SW8260	12/5/2008	0.30	U	µg/L	0.30
32104	Bromoform	PP	N	SW8260	12/5/2008	0.50	U	µg/L	0.50
34413	Bromomethane	PP	N	SW8260	12/5/2008	0.50	U	µg/L	0.50
81595	2-Butanone	PP	N	SW8260	12/5/2008	5.0	U	µg/L	5.0
77041	Carbon disulfide	PP	N	SW8260	12/5/2008	0.50	U	µg/L	0.50
32102	Carbon tetrachloride	PP	N	SW8260	12/5/2008	0.50	U	µg/L	0.50
34301	Chlorobenzene	PP	N	SW8260	12/5/2008	0.50	U	µg/L	0.50
34311	Chloroethane	PP	N	SW8260	12/5/2008	0.61	U	µg/L	0.61
32106	Chloroform	PP	N	SW8260	12/5/2008	0.50	U	µg/L	0.50
34418	Chloromethane	PP	N	SW8260	12/5/2008	0.50	U	µg/L	0.50
32105	Dibromochloromethane	PP	N	SW8260	12/5/2008	0.25	U	µg/L	0.25
77596	Dibromomethane	PP	N	SW8260	12/5/2008	0.50	U	µg/L	0.50
77268	trans-1,4-Dichloro-2-butene	PP	N	SW8260	12/10/2008	5.0	U	µg/L	5.0
34536	1,2-Dichlorobenzene	PP	N	SW8260	12/5/2008	0.51	U	µg/L	0.51
34571	1,4-Dichlorobenzene	PP	N	SW8260	12/5/2008	0.50	U	µg/L	0.50
34496	1,1-Dichloroethane	PP	N	SW8260	12/5/2008	0.50	U	µg/L	0.50
34531	1,2-Dichloroethane	PP	N	SW8260	12/5/2008	0.50	U	µg/L	0.50
34501	1,1-Dichloroethene	PP	N	SW8260	12/5/2008	0.50	U	µg/L	0.50
77093	cis-1,2-Dichloroethene	PP	N	SW8260	12/5/2008	0.50	U	µg/L	0.50
34546	trans-1,2-Dichloroethene	PP	N	SW8260	12/5/2008	0.52	U	µg/L	0.52
34541	1,2-Dichloropropane	PP	N	SW8260	12/5/2008	0.50	U	µg/L	0.50
34704	cis-1,3-Dichloropropene	PP	N	SW8260	12/5/2008	0.25	U	µg/L	0.25
34699	trans-1,3-Dichloropropene	PP	N	SW8260	12/5/2008	0.25	U	µg/L	0.25
34371	Ethylbenzene	PP	N	SW8260	12/5/2008	0.50	U	µg/L	0.50
77103	2-Hexanone	PP	N	SW8260	12/5/2008	5.0	U	µg/L	5.0
77424	Iodomethane	PP	N	SW8260	12/5/2008	0.50	U	µg/L	0.50
81596	4-Methyl-2-pentanone	PP	N	SW8260	12/5/2008	5.0	U	µg/L	5.0

Data Qualifier Code Key: I Analyte detected below quantitation limits U Not Detected Above the MDL

Tomoka Farm Road LF
PARAMETER MONITORING REPORT
Ground Water (Rule 62-520.400,.420, .460)
Surface Water (Rule 62-302.500, .510, .503)
Leachate (Rule 62-701.510)
LAB Submission Number: F08111108
Sample Number: F08111108-001

Facility WACS:	27540	**Sample Date/Time:**	11/26/2008 8:45:00 AM
Well/Sampling Point WACS:		**Report Period:**	July-Dec 2008
Well/Sampling Point Name:	EQ Blank	**Well Purged:**	YES
Classification of Groundwater:	G-II	**Well Type:**	
Ground Water Elevation: (NGV D)			

Storet Code	Parameter Monitored	Sampling Method	Filtered Y/N	Analysis Method	Analysis Date	Analysis Result	Q	Units	Detection Limits
34423	Methylene chloride	PP	N	SW8260	12/5/2008	2.5	U	µg/L	2.5
77128	Styrene	PP	N	SW8260	12/5/2008	0.50	U	µg/L	0.50
77562	1,1,1,2-Tetrachloroethane	PP	N	SW8260	12/5/2008	0.50	U	µg/L	0.50
34516	1,1,2,2-Tetrachloroethane	PP	N	SW8260	12/5/2008	0.17	U	µg/L	0.17
34475	Tetrachloroethene	PP	N	SW8260	12/5/2008	0.50	U	µg/L	0.50
34010	Toluene	PP	N	SW8260	12/5/2008	0.50	U	µg/L	0.50
34506	1,1,1-Trichloroethane	PP	N	SW8260	12/5/2008	0.50	U	µg/L	0.50
34511	1,1,2-Trichloroethane	PP	N	SW8260	12/5/2008	0.50	U	µg/L	0.50
39180	Trichloroethene	PP	N	SW8260	12/5/2008	0.50	U	µg/L	0.50
34488	Trichlorofluoromethane	PP	N	SW8260	12/5/2008	0.66	U	µg/L	0.66
77443	1,2,3-Trichloropropane	PP	N	SW8260	12/5/2008	0.30	U	µg/L	0.30
77057	Vinyl acetate	PP	N	SW8260	12/5/2008	1.0	U	µg/L	1.0
39175	Vinyl chloride	PP	N	SW8260	12/5/2008	0.53	U	µg/L	0.53
34020	Xylenes, Total	PP	N	SW8260	12/5/2008	1.0	U	µg/L	1.0

Data Qualifier Code Key:
I Analyte detected below quantitation limits
U Not Detected Above the MDL

Tomoka Farm Road LF
PARAMETER MONITORING REPORT
Ground Water (Rule 62-520.400,.420, .460)
Surface Water (Rule 62-302.500, .510, .503)
Leachate (Rule 62-701.510)
LAB Submission Number: F08111108
Sample Number: F08111108-002

Facility WACS:	27540	**Sample Date/Time:**	11/26/2008 9:15:00 AM
Well/Sampling Point WACS:	15806	**Report Period:**	July-Dec 2008
Well/Sampling Point Name:	B41-1	**Well Purged:**	YES
Classification of Groundwater:	G-II	**Well Type:**	CO
Ground Water Elevation: (NGV D)			

Storet Code	Parameter Monitored	Sampling Method	Filtered Y/N	Analysis Method	Analysis Date	Analysis Result	Q	Units	Detection Limits
	FIELD								
	Color	PP	N	FLD	11/26/2008	Yellow			
00094	Conductivity	PP	N	FLD	11/26/2008	2171		umhos/c	
00299	Dissolved Oxygen	PP	N	FLD	11/26/2008	0.52		mg/L	
00406	pH	PP	N	FLD	11/26/2008	6.37		S.U.	
00010	Temperature	PP	N	FLD	11/26/2008	22.42		deg C	
82078	Turbidity	PP	N	FLD	11/26/2008	5.87		NTU	
	Volatiles								
81552	Acetone	PP	N	SW8260	12/5/2008	5.0	U	µg/L	5.0
34215	Acrylonitrile	PP	N	SW8260	12/5/2008	5.0	U	µg/L	5.0
34030	Benzene	PP	N	SW8260	12/5/2008	1.3		µg/L	0.50
73085	Bromochloromethane	PP	N	SW8260	12/5/2008	0.50	U	µg/L	0.50
32101	Bromodichloromethane	PP	N	SW8260	12/5/2008	0.30	U	µg/L	0.30
32104	Bromoform	PP	N	SW8260	12/5/2008	0.50	U	µg/L	0.50
34413	Bromomethane	PP	N	SW8260	12/5/2008	0.50	U	µg/L	0.50
81595	2-Butanone	PP	N	SW8260	12/5/2008	5.0	U	µg/L	5.0
77041	Carbon disulfide	PP	N	SW8260	12/5/2008	0.50	U	µg/L	0.50
32102	Carbon tetrachloride	PP	N	SW8260	12/5/2008	0.50	U	µg/L	0.50
34301	Chlorobenzene	PP	N	SW8260	12/5/2008	0.50	U	µg/L	0.50
34311	Chloroethane	PP	N	SW8260	12/5/2008	0.61	U	µg/L	0.61
32106	Chloroform	PP	N	SW8260	12/5/2008	0.50	U	µg/L	0.50
34418	Chloromethane	PP	N	SW8260	12/5/2008	0.50	U	µg/L	0.50
32105	Dibromochloromethane	PP	N	SW8260	12/5/2008	0.25	U	µg/L	0.25
77596	Dibromomethane	PP	N	SW8260	12/5/2008	0.50	U	µg/L	0.50
77268	trans-1,4-Dichloro-2-butene	PP	N	SW8260	12/10/2008	5.0	U	µg/L	5.0
34536	1,2-Dichlorobenzene	PP	N	SW8260	12/5/2008	0.51	U	µg/L	0.51
34571	1,4-Dichlorobenzene	PP	N	SW8260	12/5/2008	0.50	U	µg/L	0.50
34496	1,1-Dichloroethane	PP	N	SW8260	12/5/2008	0.50	U	µg/L	0.50
34531	1,2-Dichloroethane	PP	N	SW8260	12/5/2008	0.50	U	µg/L	0.50
34501	1,1-Dichloroethene	PP	N	SW8260	12/5/2008	0.50	U	µg/L	0.50
77093	cis-1,2-Dichloroethene	PP	N	SW8260	12/5/2008	0.50	U	µg/L	0.50
34546	trans-1,2-Dichloroethene	PP	N	SW8260	12/5/2008	0.52	U	µg/L	0.52

Data Qualifier Code Key: I Analyte detected below quantitation limits U Not Detected Above the MDL

Tomoka Farm Road LF
PARAMETER MONITORING REPORT
Ground Water (Rule 62-520.400,.420, .460)
Surface Water (Rule 62-302.500, .510, .503)
Leachate (Rule 62-701.510)
LAB Submission Number: F08111108
Sample Number: F08111108-002

Facility WACS:	27540	**Sample Date/Time:**	11/26/2008 9:15:00 AM
Well/Sampling Point WACS:	15806	**Report Period:**	July-Dec 2008
Well/Sampling Point Name:	B41-1	**Well Purged:**	YES
Classification of Groundwater:	G-II	**Well Type:**	CO
Ground Water Elevation: (NGV			

Storet Code	Parameter Monitored	Sampling Method	Filtered Y/N	Analysis Method	Analysis Date	Analysis Result	Q	Units	Detection Limits
34541	1,2-Dichloropropane	PP	N	SW8260	12/5/2008	0.50	U	µg/L	0.50
34704	cis-1,3-Dichloropropene	PP	N	SW8260	12/5/2008	0.25	U	µg/L	0.25
34699	trans-1,3-Dichloropropene	PP	N	SW8260	12/5/2008	0.25	U	µg/L	0.25
34371	Ethylbenzene	PP	N	SW8260	12/5/2008	0.50	U	µg/L	0.50
77103	2-Hexanone	PP	N	SW8260	12/5/2008	5.0	U	µg/L	5.0
77424	Iodomethane	PP	N	SW8260	12/5/2008	0.50	U	µg/L	0.50
81596	4-Methyl-2-pentanone	PP	N	SW8260	12/5/2008	5.0	U	µg/L	5.0
34423	Methylene chloride	PP	N	SW8260	12/5/2008	2.5	U	µg/L	2.5
77128	Styrene	PP	N	SW8260	12/5/2008	0.50	U	µg/L	0.50
77562	1,1,1,2-Tetrachloroethane	PP	N	SW8260	12/5/2008	0.50	U	µg/L	0.50
34516	1,1,2,2-Tetrachloroethane	PP	N	SW8260	12/5/2008	0.17	U	µg/L	0.17
34475	Tetrachloroethene	PP	N	SW8260	12/5/2008	0.50	U	µg/L	0.50
34010	Toluene	PP	N	SW8260	12/5/2008	0.50	U	µg/L	0.50
34506	1,1,1-Trichloroethane	PP	N	SW8260	12/5/2008	0.50	U	µg/L	0.50
34511	1,1,2-Trichloroethane	PP	N	SW8260	12/5/2008	0.50	U	µg/L	0.50
39180	Trichloroethene	PP	N	SW8260	12/5/2008	0.50	U	µg/L	0.50
34488	Trichlorofluoromethane	PP	N	SW8260	12/5/2008	0.66	U	µg/L	0.66
77443	1,2,3-Trichloropropane	PP	N	SW8260	12/5/2008	0.30	U	µg/L	0.30
77057	Vinyl acetate	PP	N	SW8260	12/5/2008	1.0	U	µg/L	1.0
39175	Vinyl chloride	PP	N	SW8260	12/5/2008	0.53	U	µg/L	0.53
34020	Xylenes, Total	PP	N	SW8260	12/5/2008	1.0	U	µg/L	1.0

Data Qualifier Code Key:
I Analyte detected below quantitation limits
U Not Detected Above the MDL

Tomoka Farm Road LF
PARAMETER MONITORING REPORT
Ground Water (Rule 62-520.400,.420, .460)
Surface Water (Rule 62-302.500, .510, .503)
Leachate (Rule 62-701.510)
LAB Submission Number: F08111108
Sample Number: F08111108-003

Facility WACS:	27540	**Sample Date/Time:**	11/26/2008 9:15:00 AM
Well/Sampling Point WACS:	15806	**Report Period:**	July-Dec 2008
Well/Sampling Point Name:	B41-1	**Well Purged:**	YES
Classification of Groundwater:	G-II	**Well Type:**	CO
Ground Water Elevation: (NGV D)			

Storet Code	Parameter Monitored	Sampling Method	Filtered Y/N	Analysis Method	Analysis Date	Analysis Result	Q	Units	Detection Limits
	FIELD								
	Color	PP	N	FLD	11/26/2008	Yellow			
00094	Conductivity	PP	N	FLD	11/26/2008	2171		umhos/c	
00299	Dissolved Oxygen	PP	N	FLD	11/26/2008	0.52		mg/L	
00406	pH	PP	N	FLD	11/26/2008	6.37		S.U.	
00010	Temperature	PP	N	FLD	11/26/2008	22.42		deg C	
82078	Turbidity	PP	N	FLD	11/26/2008	5.87		NTU	
	Volatiles								
81552	Acetone	PP	N	SW8260	12/5/2008	5.0	U	µg/L	5.0
34215	Acrylonitrile	PP	N	SW8260	12/5/2008	5.0	U	µg/L	5.0
34030	Benzene	PP	N	SW8260	12/5/2008	1.2		µg/L	0.50
73085	Bromochloromethane	PP	N	SW8260	12/5/2008	0.50	U	µg/L	0.50
32101	Bromodichloromethane	PP	N	SW8260	12/5/2008	0.30	U	µg/L	0.30
32104	Bromoform	PP	N	SW8260	12/5/2008	0.50	U	µg/L	0.50
34413	Bromomethane	PP	N	SW8260	12/5/2008	0.50	U	µg/L	0.50
81595	2-Butanone	PP	N	SW8260	12/5/2008	5.0	U	µg/L	5.0
77041	Carbon disulfide	PP	N	SW8260	12/5/2008	0.50	U	µg/L	0.50
32102	Carbon tetrachloride	PP	N	SW8260	12/5/2008	0.50	U	µg/L	0.50
34301	Chlorobenzene	PP	N	SW8260	12/5/2008	0.50	U	µg/L	0.50
34311	Chloroethane	PP	N	SW8260	12/5/2008	0.61	U	µg/L	0.61
32106	Chloroform	PP	N	SW8260	12/5/2008	0.50	U	µg/L	0.50
34418	Chloromethane	PP	N	SW8260	12/5/2008	0.50	U	µg/L	0.50
32105	Dibromochloromethane	PP	N	SW8260	12/5/2008	0.25	U	µg/L	0.25
77596	Dibromomethane	PP	N	SW8260	12/5/2008	0.50	U	µg/L	0.50
77268	trans-1,4-Dichloro-2-butene	PP	N	SW8260	12/10/2008	5.0	U	µg/L	5.0
34536	1,2-Dichlorobenzene	PP	N	SW8260	12/5/2008	0.51	U	µg/L	0.51
34571	1,4-Dichlorobenzene	PP	N	SW8260	12/5/2008	0.50	U	µg/L	0.50
34496	1,1-Dichloroethane	PP	N	SW8260	12/5/2008	0.50	U	µg/L	0.50
34531	1,2-Dichloroethane	PP	N	SW8260	12/5/2008	0.50	U	µg/L	0.50
34501	1,1-Dichloroethene	PP	N	SW8260	12/5/2008	0.50	U	µg/L	0.50
77093	cis-1,2-Dichloroethene	PP	N	SW8260	12/5/2008	0.50	U	µg/L	0.50
34546	trans-1,2-Dichloroethene	PP	N	SW8260	12/5/2008	0.52	U	µg/L	0.52

Data Qualifier Code Key: I Analyte detected below quantitation limits U Not Detected Above the MDL

Tomoka Farm Road LF
PARAMETER MONITORING REPORT
Ground Water (Rule 62-520.400,.420, .460)
Surface Water (Rule 62-302.500, .510, .503)
Leachate (Rule 62-701.510)
LAB Submission Number: F08111108
Sample Number: F08111108-003

Facility WACS:	27540	**Sample Date/Time:**	11/26/2008 9:15:00 AM
Well/Sampling Point WACS:	15806	**Report Period:**	July-Dec 2008
Well/Sampling Point Name:	B41-1	**Well Purged:**	YES
Classification of Groundwater:	G-II	**Well Type:**	CO
Ground Water Elevation: (NGV			

Storet Code	Parameter Monitored	Sampling Method	Filtered Y/N	Analysis Method	Analysis Date	Analysis Result	Q	Units	Detection Limits
34541	1,2-Dichloropropane	PP	N	SW8260	12/5/2008	0.50	U	µg/L	0.50
34704	cis-1,3-Dichloropropene	PP	N	SW8260	12/5/2008	0.25	U	µg/L	0.25
34699	trans-1,3-Dichloropropene	PP	N	SW8260	12/5/2008	0.25	U	µg/L	0.25
34371	Ethylbenzene	PP	N	SW8260	12/5/2008	0.50	U	µg/L	0.50
77103	2-Hexanone	PP	N	SW8260	12/5/2008	5.0	U	µg/L	5.0
77424	Iodomethane	PP	N	SW8260	12/5/2008	0.50	U	µg/L	0.50
81596	4-Methyl-2-pentanone	PP	N	SW8260	12/5/2008	5.0	U	µg/L	5.0
34423	Methylene chloride	PP	N	SW8260	12/5/2008	2.5	U	µg/L	2.5
77128	Styrene	PP	N	SW8260	12/5/2008	0.50	U	µg/L	0.50
77562	1,1,1,2-Tetrachloroethane	PP	N	SW8260	12/5/2008	0.50	U	µg/L	0.50
34516	1,1,2,2-Tetrachloroethane	PP	N	SW8260	12/5/2008	0.17	U	µg/L	0.17
34475	Tetrachloroethene	PP	N	SW8260	12/5/2008	0.50	U	µg/L	0.50
34010	Toluene	PP	N	SW8260	12/5/2008	0.50	U	µg/L	0.50
34506	1,1,1-Trichloroethane	PP	N	SW8260	12/5/2008	0.50	U	µg/L	0.50
34511	1,1,2-Trichloroethane	PP	N	SW8260	12/5/2008	0.50	U	µg/L	0.50
39180	Trichloroethene	PP	N	SW8260	12/5/2008	0.50	U	µg/L	0.50
34488	Trichlorofluoromethane	PP	N	SW8260	12/5/2008	0.66	U	µg/L	0.66
77443	1,2,3-Trichloropropane	PP	N	SW8260	12/5/2008	0.30	U	µg/L	0.30
77057	Vinyl acetate	PP	N	SW8260	12/5/2008	1.0	U	µg/L	1.0
39175	Vinyl chloride	PP	N	SW8260	12/5/2008	0.53	U	µg/L	0.53
34020	Xylenes, Total	PP	N	SW8260	12/5/2008	1.0	U	µg/L	1.0

Data Qualifier Code Key:
I Analyte detected below quantitation limits
U Not Detected Above the MDL

Tomoka Farm Road LF
PARAMETER MONITORING REPORT
Ground Water (Rule 62-520.400,.420, .460)
Surface Water (Rule 62-302.500, .510, .503)
Leachate (Rule 62-701.510)
LAB Submission Number: F08111108
Sample Number: F08111108-004

Facility WACS:	27540	**Sample Date/Time:**	11/26/2008 9:38:00 AM
Well/Sampling Point WACS:	15807	**Report Period:**	July-Dec 2008
Well/Sampling Point Name:	B41-2	**Well Purged:**	YES
Classification of Groundwater:	G-II	**Well Type:**	CO
Ground Water Elevation: (NGV D)			

Storet Code	Parameter Monitored	Sampling Method	Filtered Y/N	Analysis Method	Analysis Date	Analysis Result	Q	Units	Detection Limits
	FIELD								
	Color	PP	N	FLD	11/26/2008	None			
00094	Conductivity	PP	N	FLD	11/26/2008	770		umhos/c	
00299	Dissolved Oxygen	PP	N	FLD	11/26/2008	0.46		mg/L	
00406	pH	PP	N	FLD	11/26/2008	6.59		S.U.	
00010	Temperature	PP	N	FLD	11/26/2008	18.62		deg C	
82078	Turbidity	PP	N	FLD	11/26/2008	1.07		NTU	
	Volatiles								
81552	Acetone	PP	N	SW8260	12/5/2008	5.0	U	µg/L	5.0
34215	Acrylonitrile	PP	N	SW8260	12/5/2008	5.0	U	µg/L	5.0
34030	Benzene	PP	N	SW8260	12/5/2008	0.50	U	µg/L	0.50
73085	Bromochloromethane	PP	N	SW8260	12/5/2008	0.50	U	µg/L	0.50
32101	Bromodichloromethane	PP	N	SW8260	12/5/2008	0.30	U	µg/L	0.30
32104	Bromoform	PP	N	SW8260	12/5/2008	0.50	U	µg/L	0.50
34413	Bromomethane	PP	N	SW8260	12/5/2008	0.50	U	µg/L	0.50
81595	2-Butanone	PP	N	SW8260	12/5/2008	5.0	U	µg/L	5.0
77041	Carbon disulfide	PP	N	SW8260	12/5/2008	0.50	U	µg/L	0.50
32102	Carbon tetrachloride	PP	N	SW8260	12/5/2008	0.50	U	µg/L	0.50
34301	Chlorobenzene	PP	N	SW8260	12/5/2008	0.50	U	µg/L	0.50
34311	Chloroethane	PP	N	SW8260	12/5/2008	0.61	U	µg/L	0.61
32106	Chloroform	PP	N	SW8260	12/5/2008	0.50	U	µg/L	0.50
34418	Chloromethane	PP	N	SW8260	12/5/2008	0.50	U	µg/L	0.50
32105	Dibromochloromethane	PP	N	SW8260	12/5/2008	0.25	U	µg/L	0.25
77596	Dibromomethane	PP	N	SW8260	12/5/2008	0.50	U	µg/L	0.50
77268	trans-1,4-Dichloro-2-butene	PP	N	SW8260	12/10/2008	5.0	U	µg/L	5.0
34536	1,2-Dichlorobenzene	PP	N	SW8260	12/5/2008	0.51	U	µg/L	0.51
34571	1,4-Dichlorobenzene	PP	N	SW8260	12/5/2008	0.50	U	µg/L	0.50
34496	1,1-Dichloroethane	PP	N	SW8260	12/5/2008	0.50	U	µg/L	0.50
34531	1,2-Dichloroethane	PP	N	SW8260	12/5/2008	0.50	U	µg/L	0.50
34501	1,1-Dichloroethene	PP	N	SW8260	12/5/2008	0.50	U	µg/L	0.50
77093	cis-1,2-Dichloroethene	PP	N	SW8260	12/5/2008	0.50	U	µg/L	0.50
34546	trans-1,2-Dichloroethene	PP	N	SW8260	12/5/2008	0.52	U	µg/L	0.52

Data Qualifier Code Key: I Analyte detected below quantitation limits U Not Detected Above the MDL

Tomoka Farm Road LF
PARAMETER MONITORING REPORT
Ground Water (Rule 62-520.400,.420, .460)
Surface Water (Rule 62-302.500, .510, .503)
Leachate (Rule 62-701.510)
LAB Submission Number: F08111108
Sample Number: F08111108-004

Facility WACS:	27540	**Sample Date/Time:**	11/26/2008 9:38:00 AM
Well/Sampling Point WACS:	15807	**Report Period:**	July-Dec 2008
Well/Sampling Point Name:	B41-2	**Well Purged:**	YES
Classification of Groundwater:	G-II	**Well Type:**	CO
Ground Water Elevation: (NGV			

Storet Code	Parameter Monitored	Sampling Method	Filtered Y/N	Analysis Method	Analysis Date	Analysis Result	Q	Units	Detection Limits
34541	1,2-Dichloropropane	PP	N	SW8260	12/5/2008	0.50	U	µg/L	0.50
34704	cis-1,3-Dichloropropene	PP	N	SW8260	12/5/2008	0.25	U	µg/L	0.25
34699	trans-1,3-Dichloropropene	PP	N	SW8260	12/5/2008	0.25	U	µg/L	0.25
34371	Ethylbenzene	PP	N	SW8260	12/5/2008	0.50	U	µg/L	0.50
77103	2-Hexanone	PP	N	SW8260	12/5/2008	5.0	U	µg/L	5.0
77424	Iodomethane	PP	N	SW8260	12/5/2008	0.50	U	µg/L	0.50
81596	4-Methyl-2-pentanone	PP	N	SW8260	12/5/2008	5.0	U	µg/L	5.0
34423	Methylene chloride	PP	N	SW8260	12/5/2008	2.5	U	µg/L	2.5
77128	Styrene	PP	N	SW8260	12/5/2008	0.50	U	µg/L	0.50
77562	1,1,1,2-Tetrachloroethane	PP	N	SW8260	12/5/2008	0.50	U	µg/L	0.50
34516	1,1,2,2-Tetrachloroethane	PP	N	SW8260	12/5/2008	0.17	U	µg/L	0.17
34475	Tetrachloroethene	PP	N	SW8260	12/5/2008	0.50	U	µg/L	0.50
34010	Toluene	PP	N	SW8260	12/5/2008	0.50	U	µg/L	0.50
34506	1,1,1-Trichloroethane	PP	N	SW8260	12/5/2008	0.50	U	µg/L	0.50
34511	1,1,2-Trichloroethane	PP	N	SW8260	12/5/2008	0.50	U	µg/L	0.50
39180	Trichloroethene	PP	N	SW8260	12/5/2008	0.50	U	µg/L	0.50
34488	Trichlorofluoromethane	PP	N	SW8260	12/5/2008	0.66	U	µg/L	0.66
77443	1,2,3-Trichloropropane	PP	N	SW8260	12/5/2008	0.30	U	µg/L	0.30
77057	Vinyl acetate	PP	N	SW8260	12/5/2008	1.0	U	µg/L	1.0
39175	Vinyl chloride	PP	N	SW8260	12/5/2008	0.53	U	µg/L	0.53
34020	Xylenes, Total	PP	N	SW8260	12/5/2008	1.0	U	µg/L	1.0

Data Qualifier Code Key:
I Analyte detected below quantitation limits
U Not Detected Above the MDL

Tomoka Farm Road LF
PARAMETER MONITORING REPORT
Ground Water (Rule 62-520.400,.420, .460)
Surface Water (Rule 62-302.500, .510, .503)
Leachate (Rule 62-701.510)
LAB Submission Number: F08111108
Sample Number: F08111108-005

Facility WACS:	27540	**Sample Date/Time:**	11/26/2008 10:12:00 AM
Well/Sampling Point WACS:	15636	**Report Period:**	July-Dec 2008
Well/Sampling Point Name:	B1-B	**Well Purged:**	YES
Classification of Groundwater:	G-II	**Well Type:**	CO
Ground Water Elevation: (NGV D)			

Storet Code	Parameter Monitored	Sampling Method	Filtered Y/N	Analysis Method	Analysis Date	Analysis Result	Q	Units	Detection Limits
	FIELD								
	Color	PP	N	FLD	11/26/2008	Yellow			
00094	Conductivity	PP	N	FLD	11/26/2008	1242		umhos/c	
00299	Dissolved Oxygen	PP	N	FLD	11/26/2008	0.32		mg/L	
00406	pH	PP	N	FLD	11/26/2008	6.36		S.U.	
00010	Temperature	PP	N	FLD	11/26/2008	22.65		deg C	
82078	Turbidity	PP	N	FLD	11/26/2008	2.90		NTU	
	Volatiles								
81552	Acetone	PP	N	SW8260	12/5/2008	5.0	U	µg/L	5.0
34215	Acrylonitrile	PP	N	SW8260	12/5/2008	5.0	U	µg/L	5.0
34030	Benzene	PP	N	SW8260	12/5/2008	0.50	U	µg/L	0.50
73085	Bromochloromethane	PP	N	SW8260	12/5/2008	0.50	U	µg/L	0.50
32101	Bromodichloromethane	PP	N	SW8260	12/5/2008	0.30	U	µg/L	0.30
32104	Bromoform	PP	N	SW8260	12/5/2008	0.50	U	µg/L	0.50
34413	Bromomethane	PP	N	SW8260	12/5/2008	0.50	U	µg/L	0.50
81595	2-Butanone	PP	N	SW8260	12/5/2008	5.0	U	µg/L	5.0
77041	Carbon disulfide	PP	N	SW8260	12/5/2008	0.50	U	µg/L	0.50
32102	Carbon tetrachloride	PP	N	SW8260	12/5/2008	0.50	U	µg/L	0.50
34301	Chlorobenzene	PP	N	SW8260	12/5/2008	0.50	U	µg/L	0.50
34311	Chloroethane	PP	N	SW8260	12/5/2008	0.61	U	µg/L	0.61
32106	Chloroform	PP	N	SW8260	12/5/2008	0.50	U	µg/L	0.50
34418	Chloromethane	PP	N	SW8260	12/5/2008	0.50	U	µg/L	0.50
32105	Dibromochloromethane	PP	N	SW8260	12/5/2008	0.25	U	µg/L	0.25
77596	Dibromomethane	PP	N	SW8260	12/5/2008	0.50	U	µg/L	0.50
77268	trans-1,4-Dichloro-2-butene	PP	N	SW8260	12/10/2008	5.0	U	µg/L	5.0
34536	1,2-Dichlorobenzene	PP	N	SW8260	12/5/2008	0.51	U	µg/L	0.51
34571	1,4-Dichlorobenzene	PP	N	SW8260	12/5/2008	0.50	U	µg/L	0.50
34496	1,1-Dichloroethane	PP	N	SW8260	12/5/2008	0.50	U	µg/L	0.50
34531	1,2-Dichloroethane	PP	N	SW8260	12/5/2008	0.50	U	µg/L	0.50
34501	1,1-Dichloroethene	PP	N	SW8260	12/5/2008	0.50	U	µg/L	0.50
77093	cis-1,2-Dichloroethene	PP	N	SW8260	12/5/2008	0.50	U	µg/L	0.50
34546	trans-1,2-Dichloroethene	PP	N	SW8260	12/5/2008	0.52	U	µg/L	0.52

Data Qualifier Code Key: I Analyte detected below quantitation limits U Not Detected Above the MDL

Tomoka Farm Road LF
PARAMETER MONITORING REPORT
Ground Water (Rule 62-520.400,.420, .460)
Surface Water (Rule 62-302.500, .510, .503)
Leachate (Rule 62-701.510)
LAB Submission Number: F08111108
Sample Number: F08111108-005

Facility WACS:	27540	**Sample Date/Time:**	11/26/2008 10:12:00 AM
Well/Sampling Point WACS:	15636	**Report Period:**	July-Dec 2008
Well/Sampling Point Name:	B1-B	**Well Purged:**	YES
Classification of Groundwater:	G-II	**Well Type:**	CO
Ground Water Elevation: (NGV			

Storet Code	Parameter Monitored	Sampling Method	Filtered Y/N	Analysis Method	Analysis Date	Analysis Result	Q	Units	Detection Limits
34541	1,2-Dichloropropane	PP	N	SW8260	12/5/2008	0.50	U	µg/L	0.50
34704	cis-1,3-Dichloropropene	PP	N	SW8260	12/5/2008	0.25	U	µg/L	0.25
34699	trans-1,3-Dichloropropene	PP	N	SW8260	12/5/2008	0.25	U	µg/L	0.25
34371	Ethylbenzene	PP	N	SW8260	12/5/2008	0.50	U	µg/L	0.50
77103	2-Hexanone	PP	N	SW8260	12/5/2008	5.0	U	µg/L	5.0
77424	Iodomethane	PP	N	SW8260	12/5/2008	0.50	U	µg/L	0.50
81596	4-Methyl-2-pentanone	PP	N	SW8260	12/5/2008	5.0	U	µg/L	5.0
34423	Methylene chloride	PP	N	SW8260	12/5/2008	2.5	U	µg/L	2.5
77128	Styrene	PP	N	SW8260	12/5/2008	0.50	U	µg/L	0.50
77562	1,1,1,2-Tetrachloroethane	PP	N	SW8260	12/5/2008	0.50	U	µg/L	0.50
34516	1,1,2,2-Tetrachloroethane	PP	N	SW8260	12/5/2008	0.17	U	µg/L	0.17
34475	Tetrachloroethene	PP	N	SW8260	12/5/2008	0.50	U	µg/L	0.50
34010	Toluene	PP	N	SW8260	12/5/2008	0.50	U	µg/L	0.50
34506	1,1,1-Trichloroethane	PP	N	SW8260	12/5/2008	0.50	U	µg/L	0.50
34511	1,1,2-Trichloroethane	PP	N	SW8260	12/5/2008	0.50	U	µg/L	0.50
39180	Trichloroethene	PP	N	SW8260	12/5/2008	0.50	U	µg/L	0.50
34488	Trichlorofluoromethane	PP	N	SW8260	12/5/2008	0.66	U	µg/L	0.66
77443	1,2,3-Trichloropropane	PP	N	SW8260	12/5/2008	0.30	U	µg/L	0.30
77057	Vinyl acetate	PP	N	SW8260	12/5/2008	1.0	U	µg/L	1.0
39175	Vinyl chloride	PP	N	SW8260	12/5/2008	0.53	U	µg/L	0.53
34020	Xylenes, Total	PP	N	SW8260	12/5/2008	1.0	U	µg/L	1.0

Data Qualifier Code Key:
I Analyte detected below quantitation limits
U Not Detected Above the MDL

Tomoka Farm Road LF
PARAMETER MONITORING REPORT
Ground Water (Rule 62-520.400,.420, .460)
Surface Water (Rule 62-302.500, .510, .503)
Leachate (Rule 62-701.510)
LAB Submission Number: F08111108
Sample Number: F08111108-006

Facility WACS:	27540	**Sample Date/Time:**	11/26/2008 10:39:00 AM
Well/Sampling Point WACS:	15808	**Report Period:**	July-Dec 2008
Well/Sampling Point Name:	B42-1	**Well Purged:**	YES
Classification of Groundwater:	G-II	**Well Type:**	CO
Ground Water Elevation: (NGV D)			

Storet Code	Parameter Monitored	Sampling Method	Filtered Y/N	Analysis Method	Analysis Date	Analysis Result	Q	Units	Detection Limits
	FIELD								
	Color	PP	N	FLD	11/26/2008	Yellow			
00094	Conductivity	PP	N	FLD	11/26/2008	1386		umhos/c	
00299	Dissolved Oxygen	PP	N	FLD	11/26/2008	0.49		mg/L	
00406	pH	PP	N	FLD	11/26/2008	5.74		S.U.	
00010	Temperature	PP	N	FLD	11/26/2008	22.11		deg C	
82078	Turbidity	PP	N	FLD	11/26/2008	2.30		NTU	
	Volatiles								
81552	Acetone	PP	N	SW8260	12/5/2008	5.0	U	µg/L	5.0
34215	Acrylonitrile	PP	N	SW8260	12/5/2008	5.0	U	µg/L	5.0
34030	Benzene	PP	N	SW8260	12/5/2008	0.50	U	µg/L	0.50
73085	Bromochloromethane	PP	N	SW8260	12/5/2008	0.50	U	µg/L	0.50
32101	Bromodichloromethane	PP	N	SW8260	12/5/2008	0.30	U	µg/L	0.30
32104	Bromoform	PP	N	SW8260	12/5/2008	0.50	U	µg/L	0.50
34413	Bromomethane	PP	N	SW8260	12/5/2008	0.50	U	µg/L	0.50
81595	2-Butanone	PP	N	SW8260	12/5/2008	5.0	U	µg/L	5.0
77041	Carbon disulfide	PP	N	SW8260	12/5/2008	0.50	U	µg/L	0.50
32102	Carbon tetrachloride	PP	N	SW8260	12/5/2008	0.50	U	µg/L	0.50
34301	Chlorobenzene	PP	N	SW8260	12/5/2008	0.50	U	µg/L	0.50
34311	Chloroethane	PP	N	SW8260	12/5/2008	0.61	U	µg/L	0.61
32106	Chloroform	PP	N	SW8260	12/5/2008	0.50	U	µg/L	0.50
34418	Chloromethane	PP	N	SW8260	12/5/2008	0.50	U	µg/L	0.50
32105	Dibromochloromethane	PP	N	SW8260	12/5/2008	0.25	U	µg/L	0.25
77596	Dibromomethane	PP	N	SW8260	12/5/2008	0.50	U	µg/L	0.50
77268	trans-1,4-Dichloro-2-butene	PP	N	SW8260	12/10/2008	5.0	U	µg/L	5.0
34536	1,2-Dichlorobenzene	PP	N	SW8260	12/5/2008	0.51	U	µg/L	0.51
34571	1,4-Dichlorobenzene	PP	N	SW8260	12/5/2008	0.50	U	µg/L	0.50
34496	1,1-Dichloroethane	PP	N	SW8260	12/5/2008	0.50	U	µg/L	0.50
34531	1,2-Dichloroethane	PP	N	SW8260	12/5/2008	0.50	U	µg/L	0.50
34501	1,1-Dichloroethene	PP	N	SW8260	12/5/2008	0.50	U	µg/L	0.50
77093	cis-1,2-Dichloroethene	PP	N	SW8260	12/5/2008	0.50	U	µg/L	0.50
34546	trans-1,2-Dichloroethene	PP	N	SW8260	12/5/2008	0.52	U	µg/L	0.52

Data Qualifier Code Key: I Analyte detected below quantitation limits U Not Detected Above the MDL

Tomoka Farm Road LF
PARAMETER MONITORING REPORT
Ground Water (Rule 62-520.400,.420, .460)
Surface Water (Rule 62-302.500, .510, .503)
Leachate (Rule 62-701.510)
LAB Submission Number: F08111108
Sample Number: F08111108-006

Facility WACS:	27540	**Sample Date/Time:**	11/26/2008 10:39:00 AM
Well/Sampling Point WACS:	15808	**Report Period:**	July-Dec 2008
Well/Sampling Point Name:	B42-1	**Well Purged:**	YES
Classification of Groundwater:	G-II	**Well Type:**	CO
Ground Water Elevation: (NGV			

Storet Code	Parameter Monitored	Sampling Method	Filtered Y/N	Analysis Method	Analysis Date	Analysis Result	Q	Units	Detection Limits
34541	1,2-Dichloropropane	PP	N	SW8260	12/5/2008	0.50	U	µg/L	0.50
34704	cis-1,3-Dichloropropene	PP	N	SW8260	12/5/2008	0.25	U	µg/L	0.25
34699	trans-1,3-Dichloropropene	PP	N	SW8260	12/5/2008	0.25	U	µg/L	0.25
34371	Ethylbenzene	PP	N	SW8260	12/5/2008	0.50	U	µg/L	0.50
77103	2-Hexanone	PP	N	SW8260	12/5/2008	5.0	U	µg/L	5.0
77424	Iodomethane	PP	N	SW8260	12/5/2008	0.50	U	µg/L	0.50
81596	4-Methyl-2-pentanone	PP	N	SW8260	12/5/2008	5.0	U	µg/L	5.0
34423	Methylene chloride	PP	N	SW8260	12/5/2008	2.5	U	µg/L	2.5
77128	Styrene	PP	N	SW8260	12/5/2008	0.50	U	µg/L	0.50
77562	1,1,1,2-Tetrachloroethane	PP	N	SW8260	12/5/2008	0.50	U	µg/L	0.50
34516	1,1,2,2-Tetrachloroethane	PP	N	SW8260	12/5/2008	0.17	U	µg/L	0.17
34475	Tetrachloroethene	PP	N	SW8260	12/5/2008	0.50	U	µg/L	0.50
34010	Toluene	PP	N	SW8260	12/5/2008	0.50	U	µg/L	0.50
34506	1,1,1-Trichloroethane	PP	N	SW8260	12/5/2008	0.50	U	µg/L	0.50
34511	1,1,2-Trichloroethane	PP	N	SW8260	12/5/2008	0.50	U	µg/L	0.50
39180	Trichloroethene	PP	N	SW8260	12/5/2008	0.50	U	µg/L	0.50
34488	Trichlorofluoromethane	PP	N	SW8260	12/5/2008	0.66	U	µg/L	0.66
77443	1,2,3-Trichloropropane	PP	N	SW8260	12/5/2008	0.30	U	µg/L	0.30
77057	Vinyl acetate	PP	N	SW8260	12/5/2008	1.0	U	µg/L	1.0
39175	Vinyl chloride	PP	N	SW8260	12/5/2008	0.53	U	µg/L	0.53
34020	Xylenes, Total	PP	N	SW8260	12/5/2008	1.0	U	µg/L	1.0

Data Qualifier Code Key:
I Analyte detected below quantitation limits
U Not Detected Above the MDL

Tomoka Farm Road LF
PARAMETER MONITORING REPORT
Ground Water (Rule 62-520.400,.420, .460)
Surface Water (Rule 62-302.500, .510, .503)
Leachate (Rule 62-701.510)
LAB Submission Number: F08111108
Sample Number: F08111108-007

Facility WACS:	27540	**Sample Date/Time:**	11/26/2008 11:07:00 AM
Well/Sampling Point WACS:	15635	**Report Period:**	July-Dec 2008
Well/Sampling Point Name:	MO5-B	**Well Purged:**	YES
Classification of Groundwater:	G-II	**Well Type:**	CO
Ground Water Elevation: (NGV D)			

Storet Code	Parameter Monitored	Sampling Method	Filtered Y/N	Analysis Method	Analysis Date	Analysis Result	Q	Units	Detection Limits
	FIELD								
	Color	PP	N	FLD	11/26/2008	None			
00094	Conductivity	PP	N	FLD	11/26/2008	1413		umhos/c	
00299	Dissolved Oxygen	PP	N	FLD	11/26/2008	0.34		mg/L	
00406	pH	PP	N	FLD	11/26/2008	5.98		S.U.	
00010	Temperature	PP	N	FLD	11/26/2008	22.76		deg C	
82078	Turbidity	PP	N	FLD	11/26/2008	0.80		NTU	
	Volatiles								
81552	Acetone	PP	N	SW8260	12/5/2008	5.0	U	µg/L	5.0
34215	Acrylonitrile	PP	N	SW8260	12/5/2008	5.0	U	µg/L	5.0
34030	Benzene	PP	N	SW8260	12/5/2008	0.50	U	µg/L	0.50
73085	Bromochloromethane	PP	N	SW8260	12/5/2008	0.50	U	µg/L	0.50
32101	Bromodichloromethane	PP	N	SW8260	12/5/2008	0.30	U	µg/L	0.30
32104	Bromoform	PP	N	SW8260	12/5/2008	0.50	U	µg/L	0.50
34413	Bromomethane	PP	N	SW8260	12/5/2008	0.50	U	µg/L	0.50
81595	2-Butanone	PP	N	SW8260	12/5/2008	5.0	U	µg/L	5.0
77041	Carbon disulfide	PP	N	SW8260	12/5/2008	0.50	U	µg/L	0.50
32102	Carbon tetrachloride	PP	N	SW8260	12/5/2008	0.50	U	µg/L	0.50
34301	Chlorobenzene	PP	N	SW8260	12/5/2008	0.50	U	µg/L	0.50
34311	Chloroethane	PP	N	SW8260	12/5/2008	0.61	U	µg/L	0.61
32106	Chloroform	PP	N	SW8260	12/5/2008	0.50	U	µg/L	0.50
34418	Chloromethane	PP	N	SW8260	12/5/2008	0.50	U	µg/L	0.50
32105	Dibromochloromethane	PP	N	SW8260	12/5/2008	0.25	U	µg/L	0.25
77596	Dibromomethane	PP	N	SW8260	12/5/2008	0.50	U	µg/L	0.50
77268	trans-1,4-Dichloro-2-butene	PP	N	SW8260	12/10/2008	5.0	U	µg/L	5.0
34536	1,2-Dichlorobenzene	PP	N	SW8260	12/5/2008	0.51	U	µg/L	0.51
34571	1,4-Dichlorobenzene	PP	N	SW8260	12/5/2008	0.50	U	µg/L	0.50
34496	1,1-Dichloroethane	PP	N	SW8260	12/5/2008	0.50	U	µg/L	0.50
34531	1,2-Dichloroethane	PP	N	SW8260	12/5/2008	0.50	U	µg/L	0.50
34501	1,1-Dichloroethene	PP	N	SW8260	12/5/2008	0.50	U	µg/L	0.50
77093	cis-1,2-Dichloroethene	PP	N	SW8260	12/5/2008	0.50	U	µg/L	0.50
34546	trans-1,2-Dichloroethene	PP	N	SW8260	12/5/2008	0.52	U	µg/L	0.52

Data Qualifier Code Key: I Analyte detected below quantitation limits U Not Detected Above the MDL

Tomoka Farm Road LF
PARAMETER MONITORING REPORT
Ground Water (Rule 62-520.400,.420, .460)
Surface Water (Rule 62-302.500, .510, .503)
Leachate (Rule 62-701.510)
LAB Submission Number: F08111108
Sample Number: F08111108-007

Facility WACS:	27540	**Sample Date/Time:**	11/26/2008 11:07:00 AM
Well/Sampling Point WACS:	15635	**Report Period:**	July-Dec 2008
Well/Sampling Point Name:	MO5-B	**Well Purged:**	YES
Classification of Groundwater:	G-II	**Well Type:**	CO
Ground Water Elevation: (NGV			

Storet Code	Parameter Monitored	Sampling Method	Filtered Y/N	Analysis Method	Analysis Date	Analysis Result	Q	Units	Detection Limits
34541	1,2-Dichloropropane	PP	N	SW8260	12/5/2008	0.50	U	µg/L	0.50
34704	cis-1,3-Dichloropropene	PP	N	SW8260	12/5/2008	0.25	U	µg/L	0.25
34699	trans-1,3-Dichloropropene	PP	N	SW8260	12/5/2008	0.25	U	µg/L	0.25
34371	Ethylbenzene	PP	N	SW8260	12/5/2008	0.50	U	µg/L	0.50
77103	2-Hexanone	PP	N	SW8260	12/5/2008	5.0	U	µg/L	5.0
77424	Iodomethane	PP	N	SW8260	12/5/2008	0.50	U	µg/L	0.50
81596	4-Methyl-2-pentanone	PP	N	SW8260	12/5/2008	5.0	U	µg/L	5.0
34423	Methylene chloride	PP	N	SW8260	12/5/2008	2.5	U	µg/L	2.5
77128	Styrene	PP	N	SW8260	12/5/2008	0.50	U	µg/L	0.50
77562	1,1,1,2-Tetrachloroethane	PP	N	SW8260	12/5/2008	0.50	U	µg/L	0.50
34516	1,1,2,2-Tetrachloroethane	PP	N	SW8260	12/5/2008	0.17	U	µg/L	0.17
34475	Tetrachloroethene	PP	N	SW8260	12/5/2008	0.50	U	µg/L	0.50
34010	Toluene	PP	N	SW8260	12/5/2008	0.50	U	µg/L	0.50
34506	1,1,1-Trichloroethane	PP	N	SW8260	12/5/2008	0.50	U	µg/L	0.50
34511	1,1,2-Trichloroethane	PP	N	SW8260	12/5/2008	0.50	U	µg/L	0.50
39180	Trichloroethene	PP	N	SW8260	12/5/2008	0.50	U	µg/L	0.50
34488	Trichlorofluoromethane	PP	N	SW8260	12/5/2008	0.66	U	µg/L	0.66
77443	1,2,3-Trichloropropane	PP	N	SW8260	12/5/2008	0.30	U	µg/L	0.30
77057	Vinyl acetate	PP	N	SW8260	12/5/2008	1.0	U	µg/L	1.0
39175	Vinyl chloride	PP	N	SW8260	12/5/2008	0.53	U	µg/L	0.53
34020	Xylenes, Total	PP	N	SW8260	12/5/2008	1.0	U	µg/L	1.0

Data Qualifier Code Key:
I Analyte detected below quantitation limits
U Not Detected Above the MDL

Tomoka Farm Road LF
PARAMETER MONITORING REPORT
Ground Water (Rule 62-520.400,.420, .460)
Surface Water (Rule 62-302.500, .510, .503)
Leachate (Rule 62-701.510)
LAB Submission Number: F08111108
Sample Number: F08111108-008

Facility WACS:	27540	**Sample Date/Time:**	11/26/2008 11:35:00 AM
Well/Sampling Point WACS:	15679	**Report Period:**	July-Dec 2008
Well/Sampling Point Name:	B-11	**Well Purged:**	YES
Classification of Groundwater:	G-II	**Well Type:**	BG
Ground Water Elevation: (NGV D)			

Storet Code	Parameter Monitored	Sampling Method	Filtered Y/N	Analysis Method	Analysis Date	Analysis Result	Q	Units	Detection Limits
	FIELD								
	Color	PP	N	FLD	11/26/2008	None			
00094	Conductivity	PP	N	FLD	11/26/2008	255		umhos/c	
00299	Dissolved Oxygen	PP	N	FLD	11/26/2008	0.27		mg/L	
00406	pH	PP	N	FLD	11/26/2008	5.17		S.U.	
	Sheen	PP	N	FLD	11/26/2008	None			
00010	Temperature	PP	N	FLD	11/26/2008	23.52		deg C	
82078	Turbidity	PP	N	FLD	11/26/2008	0.86		NTU	
	Volatiles								
81552	Acetone	PP	N	SW8260	12/5/2008	5.0	U	µg/L	5.0
34215	Acrylonitrile	PP	N	SW8260	12/5/2008	5.0	U	µg/L	5.0
34030	Benzene	PP	N	SW8260	12/5/2008	0.50	U	µg/L	0.50
73085	Bromochloromethane	PP	N	SW8260	12/5/2008	0.50	U	µg/L	0.50
32101	Bromodichloromethane	PP	N	SW8260	12/5/2008	0.30	U	µg/L	0.30
32104	Bromoform	PP	N	SW8260	12/5/2008	0.50	U	µg/L	0.50
34413	Bromomethane	PP	N	SW8260	12/5/2008	0.50	U	µg/L	0.50
81595	2-Butanone	PP	N	SW8260	12/5/2008	5.0	U	µg/L	5.0
77041	Carbon disulfide	PP	N	SW8260	12/5/2008	0.50	U	µg/L	0.50
32102	Carbon tetrachloride	PP	N	SW8260	12/5/2008	0.50	U	µg/L	0.50
34301	Chlorobenzene	PP	N	SW8260	12/5/2008	0.50	U	µg/L	0.50
34311	Chloroethane	PP	N	SW8260	12/5/2008	0.61	U	µg/L	0.61
32106	Chloroform	PP	N	SW8260	12/5/2008	0.50	U	µg/L	0.50
34418	Chloromethane	PP	N	SW8260	12/5/2008	0.50	U	µg/L	0.50
32105	Dibromochloromethane	PP	N	SW8260	12/5/2008	0.25	U	µg/L	0.25
77596	Dibromomethane	PP	N	SW8260	12/5/2008	0.50	U	µg/L	0.50
77268	trans-1,4-Dichloro-2-butene	PP	N	SW8260	12/10/2008	5.0	U	µg/L	5.0
34536	1,2-Dichlorobenzene	PP	N	SW8260	12/5/2008	0.51	U	µg/L	0.51
34571	1,4-Dichlorobenzene	PP	N	SW8260	12/5/2008	0.50	U	µg/L	0.50
34496	1,1-Dichloroethane	PP	N	SW8260	12/5/2008	0.50	U	µg/L	0.50
34531	1,2-Dichloroethane	PP	N	SW8260	12/5/2008	0.50	U	µg/L	0.50
34501	1,1-Dichloroethene	PP	N	SW8260	12/5/2008	0.50	U	µg/L	0.50
77093	cis-1,2-Dichloroethene	PP	N	SW8260	12/5/2008	0.50	U	µg/L	0.50

Data Qualifier Code Key: I Analyte detected below quantitation limits U Not Detected Above the MDL

Tomoka Farm Road LF
PARAMETER MONITORING REPORT
Ground Water (Rule 62-520.400,.420, .460)
Surface Water (Rule 62-302.500, .510, .503)
Leachate (Rule 62-701.510)
LAB Submission Number: F08111108
Sample Number: F08111108-008

Facility WACS:	27540	**Sample Date/Time:**	11/26/2008 11:35:00 AM
Well/Sampling Point WACS:	15679	**Report Period:**	July-Dec 2008
Well/Sampling Point Name:	B-11	**Well Purged:**	YES
Classification of Groundwater:	G-II	**Well Type:**	BG
Ground Water Elevation: (NGV D)			

Storet Code	Parameter Monitored	Sampling Method	Filtered Y/N	Analysis Method	Analysis Date	Analysis Result	Q	Units	Detection Limits
34546	trans-1,2-Dichloroethene	PP	N	SW8260	12/5/2008	0.52	U	µg/L	0.52
34541	1,2-Dichloropropane	PP	N	SW8260	12/5/2008	0.50	U	µg/L	0.50
34704	cis-1,3-Dichloropropene	PP	N	SW8260	12/5/2008	0.25	U	µg/L	0.25
34699	trans-1,3-Dichloropropene	PP	N	SW8260	12/5/2008	0.25	U	µg/L	0.25
34371	Ethylbenzene	PP	N	SW8260	12/5/2008	0.50	U	µg/L	0.50
77103	2-Hexanone	PP	N	SW8260	12/5/2008	5.0	U	µg/L	5.0
77424	Iodomethane	PP	N	SW8260	12/5/2008	0.50	U	µg/L	0.50
81596	4-Methyl-2-pentanone	PP	N	SW8260	12/5/2008	5.0	U	µg/L	5.0
34423	Methylene chloride	PP	N	SW8260	12/5/2008	2.5	U	µg/L	2.5
77128	Styrene	PP	N	SW8260	12/5/2008	0.50	U	µg/L	0.50
77562	1,1,1,2-Tetrachloroethane	PP	N	SW8260	12/5/2008	0.50	U	µg/L	0.50
34516	1,1,2,2-Tetrachloroethane	PP	N	SW8260	12/5/2008	0.17	U	µg/L	0.17
34475	Tetrachloroethene	PP	N	SW8260	12/5/2008	0.50	U	µg/L	0.50
34010	Toluene	PP	N	SW8260	12/5/2008	0.50	U	µg/L	0.50
34506	1,1,1-Trichloroethane	PP	N	SW8260	12/5/2008	0.50	U	µg/L	0.50
34511	1,1,2-Trichloroethane	PP	N	SW8260	12/5/2008	0.50	U	µg/L	0.50
39180	Trichloroethene	PP	N	SW8260	12/5/2008	0.50	U	µg/L	0.50
34488	Trichlorofluoromethane	PP	N	SW8260	12/5/2008	0.66	U	µg/L	0.66
77443	1,2,3-Trichloropropane	PP	N	SW8260	12/5/2008	0.30	U	µg/L	0.30
77057	Vinyl acetate	PP	N	SW8260	12/5/2008	1.0	U	µg/L	1.0
39175	Vinyl chloride	PP	N	SW8260	12/5/2008	0.53	U	µg/L	0.53
34020	Xylenes, Total	PP	N	SW8260	12/5/2008	1.0	U	µg/L	1.0

Data Qualifier Code Key:
I Analyte detected below quantitation limits
U Not Detected Above the MDL

Tomoka Farm Road LF
PARAMETER MONITORING REPORT
Ground Water (Rule 62-520.400,.420, .460)
Surface Water (Rule 62-302.500, .510, .503)
Leachate (Rule 62-701.510)
LAB Submission Number: F08120017
Sample Number: F08120017-001

Facility WACS:	27540	**Sample Date/Time:**	12/1/2008 11:50:00 AM
Well/Sampling Point WACS:		**Report Period:**	July-Dec 2008
Well/Sampling Point Name:	EQ Blank	**Well Purged:**	YES
Classification of Groundwater:	G-II	**Well Type:**	
Ground Water Elevation: (NGV D)			

Storet Code	Parameter Monitored	Sampling Method	Filtered Y/N	Analysis Method	Analysis Date	Analysis Result	Q	Units	Detection Limits
	Volatiles								
81552	Acetone	PP	N	SW8260	12/5/2008	6.9	I	µg/L	5.0
34215	Acrylonitrile	PP	N	SW8260	12/5/2008	5.0	U	µg/L	5.0
34030	Benzene	PP	N	SW8260	12/5/2008	0.50	U	µg/L	0.50
73085	Bromochloromethane	PP	N	SW8260	12/5/2008	0.50	U	µg/L	0.50
32101	Bromodichloromethane	PP	N	SW8260	12/5/2008	0.30	U	µg/L	0.30
32104	Bromoform	PP	N	SW8260	12/5/2008	0.50	U	µg/L	0.50
34413	Bromomethane	PP	N	SW8260	12/5/2008	0.50	U	µg/L	0.50
81595	2-Butanone	PP	N	SW8260	12/5/2008	5.0	U	µg/L	5.0
77041	Carbon disulfide	PP	N	SW8260	12/5/2008	0.50	U	µg/L	0.50
32102	Carbon tetrachloride	PP	N	SW8260	12/5/2008	0.50	U	µg/L	0.50
34301	Chlorobenzene	PP	N	SW8260	12/5/2008	0.50	U	µg/L	0.50
34311	Chloroethane	PP	N	SW8260	12/5/2008	0.61	U	µg/L	0.61
32106	Chloroform	PP	N	SW8260	12/5/2008	0.50	U	µg/L	0.50
34418	Chloromethane	PP	N	SW8260	12/5/2008	0.50	U	µg/L	0.50
32105	Dibromochloromethane	PP	N	SW8260	12/5/2008	0.25	U	µg/L	0.25
77596	Dibromomethane	PP	N	SW8260	12/5/2008	0.50	U	µg/L	0.50
77268	trans-1,4-Dichloro-2-butene	PP	N	SW8260	12/10/2008	5.0	U	µg/L	5.0
34536	1,2-Dichlorobenzene	PP	N	SW8260	12/5/2008	0.51	U	µg/L	0.51
34571	1,4-Dichlorobenzene	PP	N	SW8260	12/5/2008	0.50	U	µg/L	0.50
34496	1,1-Dichloroethane	PP	N	SW8260	12/5/2008	0.50	U	µg/L	0.50
34531	1,2-Dichloroethane	PP	N	SW8260	12/5/2008	0.50	U	µg/L	0.50
34501	1,1-Dichloroethene	PP	N	SW8260	12/5/2008	0.50	U	µg/L	0.50
77093	cis-1,2-Dichloroethene	PP	N	SW8260	12/5/2008	0.50	U	µg/L	0.50
34546	trans-1,2-Dichloroethene	PP	N	SW8260	12/5/2008	0.52	U	µg/L	0.52
34541	1,2-Dichloropropane	PP	N	SW8260	12/5/2008	0.50	U	µg/L	0.50
34704	cis-1,3-Dichloropropene	PP	N	SW8260	12/5/2008	0.25	U	µg/L	0.25
34699	trans-1,3-Dichloropropene	PP	N	SW8260	12/5/2008	0.25	U	µg/L	0.25
34371	Ethylbenzene	PP	N	SW8260	12/5/2008	0.50	U	µg/L	0.50
77103	2-Hexanone	PP	N	SW8260	12/5/2008	5.0	U	µg/L	5.0
77424	Iodomethane	PP	N	SW8260	12/5/2008	0.50	U	µg/L	0.50
81596	4-Methyl-2-pentanone	PP	N	SW8260	12/5/2008	5.0	U	µg/L	5.0

Data Qualifier Code Key:
I Analyte detected below quantitation limits
U Not Detected Above the MDL

Tomoka Farm Road LF
PARAMETER MONITORING REPORT
Ground Water (Rule 62-520.400,.420, .460)
Surface Water (Rule 62-302.500, .510, .503)
Leachate (Rule 62-701.510)
LAB Submission Number: F08120017
Sample Number: F08120017-001

Facility WACS:	27540	**Sample Date/Time:**	12/1/2008 11:50:00 AM
Well/Sampling Point WACS:		**Report Period:**	July-Dec 2008
Well/Sampling Point Name:	EQ Blank	**Well Purged:**	YES
Classification of Groundwater:	G-II	**Well Type:**	
Ground Water Elevation: (NGV D)			

Storet Code	Parameter Monitored	Sampling Method	Filtered Y/N	Analysis Method	Analysis Date	Analysis Result	Q	Units	Detection Limits
34423	Methylene chloride	PP	N	SW8260	12/5/2008	2.5	U	µg/L	2.5
77128	Styrene	PP	N	SW8260	12/5/2008	0.50	U	µg/L	0.50
77562	1,1,1,2-Tetrachloroethane	PP	N	SW8260	12/5/2008	0.50	U	µg/L	0.50
34516	1,1,2,2-Tetrachloroethane	PP	N	SW8260	12/5/2008	0.17	U	µg/L	0.17
34475	Tetrachloroethene	PP	N	SW8260	12/5/2008	0.50	U	µg/L	0.50
34010	Toluene	PP	N	SW8260	12/5/2008	0.50	U	µg/L	0.50
34506	1,1,1-Trichloroethane	PP	N	SW8260	12/5/2008	0.50	U	µg/L	0.50
34511	1,1,2-Trichloroethane	PP	N	SW8260	12/5/2008	0.50	U	µg/L	0.50
39180	Trichloroethene	PP	N	SW8260	12/5/2008	0.50	U	µg/L	0.50
34488	Trichlorofluoromethane	PP	N	SW8260	12/5/2008	0.66	U	µg/L	0.66
77443	1,2,3-Trichloropropane	PP	N	SW8260	12/5/2008	0.30	U	µg/L	0.30
77057	Vinyl acetate	PP	N	SW8260	12/5/2008	1.0	U	µg/L	1.0
39175	Vinyl chloride	PP	N	SW8260	12/5/2008	0.53	U	µg/L	0.53
34020	Xylenes, Total	PP	N	SW8260	12/5/2008	1.0	U	µg/L	1.0

Data Qualifier Code Key:
I Analyte detected below quantitation limits
U Not Detected Above the MDL

Tomoka Farm Road LF
PARAMETER MONITORING REPORT
Ground Water (Rule 62-520.400,.420, .460)
Surface Water (Rule 62-302.500, .510, .503)
Leachate (Rule 62-701.510)
LAB Submission Number: F08120017
Sample Number: F08120017-002

Facility WACS:	27540	**Sample Date/Time:**	12/1/2008 12:11:00 PM
Well/Sampling Point WACS:	15813	**Report Period:**	July-Dec 2008
Well/Sampling Point Name:	B45-1	**Well Purged:**	YES
Classification of Groundwater:	G-II	**Well Type:**	CO
Ground Water Elevation: (NGV D)			

Storet Code	Parameter Monitored	Sampling Method	Filtered Y/N	Analysis Method	Analysis Date	Analysis Result	Q	Units	Detection Limits
	FIELD								
	Color	PP	N	FLD	12/1/2008	None			
00094	Conductivity	PP	N	FLD	12/1/2008	1495		umhos/c	
00299	Dissolved Oxygen	PP	N	FLD	12/1/2008	0.44		mg/L	
00406	pH	PP	N	FLD	12/1/2008	6.19		S.U.	
	Sheen	PP	N	FLD	12/1/2008	None			
00010	Temperature	PP	N	FLD	12/1/2008	22.27		deg C	
82078	Turbidity	PP	N	FLD	12/1/2008	2.51		NTU	
	Volatiles								
81552	Acetone	PP	N	SW8260	12/5/2008	5.0	U	µg/L	5.0
34215	Acrylonitrile	PP	N	SW8260	12/5/2008	5.0	U	µg/L	5.0
34030	Benzene	PP	N	SW8260	12/5/2008	9.2		µg/L	0.50
73085	Bromochloromethane	PP	N	SW8260	12/5/2008	0.50	U	µg/L	0.50
32101	Bromodichloromethane	PP	N	SW8260	12/5/2008	0.30	U	µg/L	0.30
32104	Bromoform	PP	N	SW8260	12/5/2008	0.50	U	µg/L	0.50
34413	Bromomethane	PP	N	SW8260	12/5/2008	0.50	U	µg/L	0.50
81595	2-Butanone	PP	N	SW8260	12/5/2008	5.0	U	µg/L	5.0
77041	Carbon disulfide	PP	N	SW8260	12/5/2008	0.50	U	µg/L	0.50
32102	Carbon tetrachloride	PP	N	SW8260	12/5/2008	0.50	U	µg/L	0.50
34301	Chlorobenzene	PP	N	SW8260	12/5/2008	0.50	U	µg/L	0.50
34311	Chloroethane	PP	N	SW8260	12/5/2008	0.61	U	µg/L	0.61
32106	Chloroform	PP	N	SW8260	12/5/2008	0.50	U	µg/L	0.50
34418	Chloromethane	PP	N	SW8260	12/5/2008	0.50	U	µg/L	0.50
32105	Dibromochloromethane	PP	N	SW8260	12/5/2008	0.25	U	µg/L	0.25
77596	Dibromomethane	PP	N	SW8260	12/5/2008	0.50	U	µg/L	0.50
77268	trans-1,4-Dichloro-2-butene	PP	N	SW8260	12/10/2008	5.0	U	µg/L	5.0
34536	1,2-Dichlorobenzene	PP	N	SW8260	12/5/2008	0.51	U	µg/L	0.51
34571	1,4-Dichlorobenzene	PP	N	SW8260	12/5/2008	0.50	U	µg/L	0.50
34496	1,1-Dichloroethane	PP	N	SW8260	12/5/2008	0.50	U	µg/L	0.50
34531	1,2-Dichloroethane	PP	N	SW8260	12/5/2008	0.50	U	µg/L	0.50
34501	1,1-Dichloroethene	PP	N	SW8260	12/5/2008	0.50	U	µg/L	0.50
77093	cis-1,2-Dichloroethene	PP	N	SW8260	12/5/2008	0.50	U	µg/L	0.50

Data Qualifier Code Key: I Analyte detected below quantitation limits U Not Detected Above the MDL

Tomoka Farm Road LF
PARAMETER MONITORING REPORT
Ground Water (Rule 62-520.400,.420, .460)
Surface Water (Rule 62-302.500, .510, .503)
Leachate (Rule 62-701.510)
LAB Submission Number: F08120017
Sample Number: F08120017-002

Facility WACS:	27540	**Sample Date/Time:**	12/1/2008 12:11:00 PM
Well/Sampling Point WACS:	15813	**Report Period:**	July-Dec 2008
Well/Sampling Point Name:	B45-1	**Well Purged:**	YES
Classification of Groundwater:	G-II	**Well Type:**	CO
Ground Water Elevation: (NGV D)			

Storet Code	Parameter Monitored	Sampling Method	Filtered Y/N	Analysis Method	Analysis Date	Analysis Result	Q	Units	Detection Limits
34546	trans-1,2-Dichloroethene	PP	N	SW8260	12/5/2008	0.52	U	µg/L	0.52
34541	1,2-Dichloropropane	PP	N	SW8260	12/5/2008	0.50	U	µg/L	0.50
34704	cis-1,3-Dichloropropene	PP	N	SW8260	12/5/2008	0.25	U	µg/L	0.25
34699	trans-1,3-Dichloropropene	PP	N	SW8260	12/5/2008	0.25	U	µg/L	0.25
34371	Ethylbenzene	PP	N	SW8260	12/5/2008	0.50	U	µg/L	0.50
77103	2-Hexanone	PP	N	SW8260	12/5/2008	5.0	U	µg/L	5.0
77424	Iodomethane	PP	N	SW8260	12/5/2008	0.50	U	µg/L	0.50
81596	4-Methyl-2-pentanone	PP	N	SW8260	12/5/2008	5.0	U	µg/L	5.0
34423	Methylene chloride	PP	N	SW8260	12/5/2008	2.5	U	µg/L	2.5
77128	Styrene	PP	N	SW8260	12/5/2008	0.50	U	µg/L	0.50
77562	1,1,1,2-Tetrachloroethane	PP	N	SW8260	12/5/2008	0.50	U	µg/L	0.50
34516	1,1,2,2-Tetrachloroethane	PP	N	SW8260	12/5/2008	0.17	U	µg/L	0.17
34475	Tetrachloroethene	PP	N	SW8260	12/5/2008	0.50	U	µg/L	0.50
34010	Toluene	PP	N	SW8260	12/5/2008	0.89	I	µg/L	0.50
34506	1,1,1-Trichloroethane	PP	N	SW8260	12/5/2008	0.50	U	µg/L	0.50
34511	1,1,2-Trichloroethane	PP	N	SW8260	12/5/2008	0.50	U	µg/L	0.50
39180	Trichloroethene	PP	N	SW8260	12/5/2008	0.50	U	µg/L	0.50
34488	Trichlorofluoromethane	PP	N	SW8260	12/5/2008	0.66	U	µg/L	0.66
77443	1,2,3-Trichloropropane	PP	N	SW8260	12/5/2008	0.30	U	µg/L	0.30
77057	Vinyl acetate	PP	N	SW8260	12/5/2008	1.0	U	µg/L	1.0
39175	Vinyl chloride	PP	N	SW8260	12/5/2008	0.53	U	µg/L	0.53
34020	Xylenes, Total	PP	N	SW8260	12/5/2008	6.0		µg/L	1.0

Data Qualifier Code Key:
I Analyte detected below quantitation limits
U Not Detected Above the MDL

Tomoka Farm Road LF
PARAMETER MONITORING REPORT
Ground Water (Rule 62-520.400,.420, .460)
Surface Water (Rule 62-302.500, .510, .503)
Leachate (Rule 62-701.510)
LAB Submission Number: F08120017
Sample Number: F08120017-003

Facility WACS:	27540	**Sample Date/Time:**	12/1/2008 12:11:00 PM
Well/Sampling Point WACS:	15813	**Report Period:**	July-Dec 2008
Well/Sampling Point Name:	B45-1	**Well Purged:**	YES
Classification of Groundwater:	G-II	**Well Type:**	CO
Ground Water Elevation: (NGV D)			

Storet Code	Parameter Monitored	Sampling Method	Filtered Y/N	Analysis Method	Analysis Date	Analysis Result	Q	Units	Detection Limits
	FIELD								
	Color	PP	N	FLD	12/1/2008	None			
00094	Conductivity	PP	N	FLD	12/1/2008	1495		umhos/c	
00299	Dissolved Oxygen	PP	N	FLD	12/1/2008	0.44		mg/L	
00406	pH	PP	N	FLD	12/1/2008	6.19		S.U.	
	Sheen	PP	N	FLD	12/1/2008	None			
00010	Temperature	PP	N	FLD	12/1/2008	22.27		deg C	
82078	Turbidity	PP	N	FLD	12/1/2008	2.51		NTU	
	Volatiles								
81552	Acetone	PP	N	SW8260	12/5/2008	5.0	U	µg/L	5.0
34215	Acrylonitrile	PP	N	SW8260	12/5/2008	5.0	U	µg/L	5.0
34030	Benzene	PP	N	SW8260	12/5/2008	9.1		µg/L	0.50
73085	Bromochloromethane	PP	N	SW8260	12/5/2008	0.50	U	µg/L	0.50
32101	Bromodichloromethane	PP	N	SW8260	12/5/2008	0.30	U	µg/L	0.30
32104	Bromoform	PP	N	SW8260	12/5/2008	0.50	U	µg/L	0.50
34413	Bromomethane	PP	N	SW8260	12/5/2008	0.50	U	µg/L	0.50
81595	2-Butanone	PP	N	SW8260	12/5/2008	5.0	U	µg/L	5.0
77041	Carbon disulfide	PP	N	SW8260	12/5/2008	0.50	U	µg/L	0.50
32102	Carbon tetrachloride	PP	N	SW8260	12/5/2008	0.50	U	µg/L	0.50
34301	Chlorobenzene	PP	N	SW8260	12/5/2008	4.4		µg/L	0.50
34311	Chloroethane	PP	N	SW8260	12/5/2008	0.61	U	µg/L	0.61
32106	Chloroform	PP	N	SW8260	12/5/2008	0.50	U	µg/L	0.50
34418	Chloromethane	PP	N	SW8260	12/5/2008	0.50	U	µg/L	0.50
32105	Dibromochloromethane	PP	N	SW8260	12/5/2008	0.25	U	µg/L	0.25
77596	Dibromomethane	PP	N	SW8260	12/5/2008	0.50	U	µg/L	0.50
77268	trans-1,4-Dichloro-2-butene	PP	N	SW8260	12/10/2008	5.0	U	µg/L	5.0
34536	1,2-Dichlorobenzene	PP	N	SW8260	12/5/2008	0.51	U	µg/L	0.51
34571	1,4-Dichlorobenzene	PP	N	SW8260	12/5/2008	0.50	U	µg/L	0.50
34496	1,1-Dichloroethane	PP	N	SW8260	12/5/2008	0.50	U	µg/L	0.50
34531	1,2-Dichloroethane	PP	N	SW8260	12/5/2008	0.50	U	µg/L	0.50
34501	1,1-Dichloroethene	PP	N	SW8260	12/5/2008	0.50	U	µg/L	0.50
77093	cis-1,2-Dichloroethene	PP	N	SW8260	12/5/2008	0.50	U	µg/L	0.50

Data Qualifier Code Key: I Analyte detected below quantitation limits U Not Detected Above the MDL

Tomoka Farm Road LF
PARAMETER MONITORING REPORT
Ground Water (Rule 62-520.400,.420, .460)
Surface Water (Rule 62-302.500, .510, .503)
Leachate (Rule 62-701.510)
LAB Submission Number: F08120017
Sample Number: F08120017-003

Facility WACS:	27540	**Sample Date/Time:**	12/1/2008 12:11:00 PM
Well/Sampling Point WACS:	15813	**Report Period:**	July-Dec 2008
Well/Sampling Point Name:	B45-1	**Well Purged:**	YES
Classification of Groundwater:	G-II	**Well Type:**	CO
Ground Water Elevation: (NGV D)			

Storet Code	Parameter Monitored	Sampling Method	Filtered Y/N	Analysis Method	Analysis Date	Analysis Result	Q	Units	Detection Limits
34546	trans-1,2-Dichloroethene	PP	N	SW8260	12/5/2008	0.52	U	µg/L	0.52
34541	1,2-Dichloropropane	PP	N	SW8260	12/5/2008	0.50	U	µg/L	0.50
34704	cis-1,3-Dichloropropene	PP	N	SW8260	12/5/2008	0.25	U	µg/L	0.25
34699	trans-1,3-Dichloropropene	PP	N	SW8260	12/5/2008	0.25	U	µg/L	0.25
34371	Ethylbenzene	PP	N	SW8260	12/5/2008	0.50	U	µg/L	0.50
77103	2-Hexanone	PP	N	SW8260	12/5/2008	5.0	U	µg/L	5.0
77424	Iodomethane	PP	N	SW8260	12/5/2008	0.50	U	µg/L	0.50
81596	4-Methyl-2-pentanone	PP	N	SW8260	12/5/2008	5.0	U	µg/L	5.0
34423	Methylene chloride	PP	N	SW8260	12/5/2008	2.5	U	µg/L	2.5
77128	Styrene	PP	N	SW8260	12/5/2008	0.50	U	µg/L	0.50
77562	1,1,1,2-Tetrachloroethane	PP	N	SW8260	12/5/2008	0.50	U	µg/L	0.50
34516	1,1,2,2-Tetrachloroethane	PP	N	SW8260	12/5/2008	0.17	U	µg/L	0.17
34475	Tetrachloroethene	PP	N	SW8260	12/5/2008	0.50	U	µg/L	0.50
34010	Toluene	PP	N	SW8260	12/5/2008	0.50	U	µg/L	0.50
34506	1,1,1-Trichloroethane	PP	N	SW8260	12/5/2008	0.50	U	µg/L	0.50
34511	1,1,2-Trichloroethane	PP	N	SW8260	12/5/2008	0.50	U	µg/L	0.50
39180	Trichloroethene	PP	N	SW8260	12/5/2008	0.50	U	µg/L	0.50
34488	Trichlorofluoromethane	PP	N	SW8260	12/5/2008	0.66	U	µg/L	0.66
77443	1,2,3-Trichloropropane	PP	N	SW8260	12/5/2008	0.30	U	µg/L	0.30
77057	Vinyl acetate	PP	N	SW8260	12/5/2008	1.0	U	µg/L	1.0
39175	Vinyl chloride	PP	N	SW8260	12/5/2008	0.53	U	µg/L	0.53
34020	Xylenes, Total	PP	N	SW8260	12/5/2008	4.4		µg/L	1.0

Data Qualifier Code Key:
I Analyte detected below quantitation limits
U Not Detected Above the MDL

Tomoka Farm Road LF
PARAMETER MONITORING REPORT
Ground Water (Rule 62-520.400,.420, .460)
Surface Water (Rule 62-302.500, .510, .503)
Leachate (Rule 62-701.510)
LAB Submission Number: F08120017
Sample Number: F08120017-004

Facility WACS:	27540	**Sample Date/Time:**	12/1/2008 12:34:00 PM
Well/Sampling Point WACS:	15814	**Report Period:**	July-Dec 2008
Well/Sampling Point Name:	B45-2	**Well Purged:**	YES
Classification of Groundwater:	G-II	**Well Type:**	CO
Ground Water Elevation: (NGV D)			

Storet Code	Parameter Monitored	Sampling Method	Filtered Y/N	Analysis Method	Analysis Date	Analysis Result	Q	Units	Detection Limits
	FIELD								
	Color	PP	N	FLD	12/1/2008	None			
00094	Conductivity	PP	N	FLD	12/1/2008	1138		umhos/c	
00299	Dissolved Oxygen	PP	N	FLD	12/1/2008	0.51		mg/L	
00406	pH	PP	N	FLD	12/1/2008	5.29		S.U.	
	Sheen	PP	N	FLD	12/1/2008	None			
00010	Temperature	PP	N	FLD	12/1/2008	21.33		deg C	
82078	Turbidity	PP	N	FLD	12/1/2008	2.56		NTU	
	Volatiles								
81552	Acetone	PP	N	SW8260	12/5/2008	5.0	U	µg/L	5.0
34215	Acrylonitrile	PP	N	SW8260	12/5/2008	5.0	U	µg/L	5.0
34030	Benzene	PP	N	SW8260	12/5/2008	0.50	U	µg/L	0.50
73085	Bromochloromethane	PP	N	SW8260	12/5/2008	0.50	U	µg/L	0.50
32101	Bromodichloromethane	PP	N	SW8260	12/5/2008	0.30	U	µg/L	0.30
32104	Bromoform	PP	N	SW8260	12/5/2008	0.50	U	µg/L	0.50
34413	Bromomethane	PP	N	SW8260	12/5/2008	0.50	U	µg/L	0.50
81595	2-Butanone	PP	N	SW8260	12/5/2008	5.0	U	µg/L	5.0
77041	Carbon disulfide	PP	N	SW8260	12/5/2008	0.50	U	µg/L	0.50
32102	Carbon tetrachloride	PP	N	SW8260	12/5/2008	0.50	U	µg/L	0.50
34301	Chlorobenzene	PP	N	SW8260	12/5/2008	0.50	U	µg/L	0.50
34311	Chloroethane	PP	N	SW8260	12/5/2008	0.61	U	µg/L	0.61
32106	Chloroform	PP	N	SW8260	12/5/2008	0.50	U	µg/L	0.50
34418	Chloromethane	PP	N	SW8260	12/5/2008	0.50	U	µg/L	0.50
32105	Dibromochloromethane	PP	N	SW8260	12/5/2008	0.25	U	µg/L	0.25
77596	Dibromomethane	PP	N	SW8260	12/5/2008	0.50	U	µg/L	0.50
77268	trans-1,4-Dichloro-2-butene	PP	N	SW8260	12/10/2008	5.0	U	µg/L	5.0
34536	1,2-Dichlorobenzene	PP	N	SW8260	12/5/2008	0.51	U	µg/L	0.51
34571	1,4-Dichlorobenzene	PP	N	SW8260	12/5/2008	0.50	U	µg/L	0.50
34496	1,1-Dichloroethane	PP	N	SW8260	12/5/2008	0.50	U	µg/L	0.50
34531	1,2-Dichloroethane	PP	N	SW8260	12/5/2008	0.50	U	µg/L	0.50
34501	1,1-Dichloroethene	PP	N	SW8260	12/5/2008	0.50	U	µg/L	0.50
77093	cis-1,2-Dichloroethene	PP	N	SW8260	12/5/2008	0.50	U	µg/L	0.50

Data Qualifier Code Key: I Analyte detected below quantitation limits U Not Detected Above the MDL

Tomoka Farm Road LF
PARAMETER MONITORING REPORT
Ground Water (Rule 62-520.400,.420, .460)
Surface Water (Rule 62-302.500, .510, .503)
Leachate (Rule 62-701.510)
LAB Submission Number: F08120017
Sample Number: F08120017-004

Facility WACS:	27540	**Sample Date/Time:**	12/1/2008 12:34:00 PM
Well/Sampling Point WACS:	15814	**Report Period:**	July-Dec 2008
Well/Sampling Point Name:	B45-2	**Well Purged:**	YES
Classification of Groundwater:	G-II	**Well Type:**	CO
Ground Water Elevation: (NGV D)			

Storet Code	Parameter Monitored	Sampling Method	Filtered Y/N	Analysis Method	Analysis Date	Analysis Result	Q	Units	Detection Limits
34546	trans-1,2-Dichloroethene	PP	N	SW8260	12/5/2008	0.52	U	µg/L	0.52
34541	1,2-Dichloropropane	PP	N	SW8260	12/5/2008	0.50	U	µg/L	0.50
34704	cis-1,3-Dichloropropene	PP	N	SW8260	12/5/2008	0.25	U	µg/L	0.25
34699	trans-1,3-Dichloropropene	PP	N	SW8260	12/5/2008	0.25	U	µg/L	0.25
34371	Ethylbenzene	PP	N	SW8260	12/5/2008	0.50	U	µg/L	0.50
77103	2-Hexanone	PP	N	SW8260	12/5/2008	5.0	U	µg/L	5.0
77424	Iodomethane	PP	N	SW8260	12/5/2008	0.50	U	µg/L	0.50
81596	4-Methyl-2-pentanone	PP	N	SW8260	12/5/2008	5.0	U	µg/L	5.0
34423	Methylene chloride	PP	N	SW8260	12/5/2008	2.5	U	µg/L	2.5
77128	Styrene	PP	N	SW8260	12/5/2008	0.50	U	µg/L	0.50
77562	1,1,1,2-Tetrachloroethane	PP	N	SW8260	12/5/2008	0.50	U	µg/L	0.50
34516	1,1,2,2-Tetrachloroethane	PP	N	SW8260	12/5/2008	0.17	U	µg/L	0.17
34475	Tetrachloroethene	PP	N	SW8260	12/5/2008	0.50	U	µg/L	0.50
34010	Toluene	PP	N	SW8260	12/5/2008	0.50	U	µg/L	0.50
34506	1,1,1-Trichloroethane	PP	N	SW8260	12/5/2008	0.50	U	µg/L	0.50
34511	1,1,2-Trichloroethane	PP	N	SW8260	12/5/2008	0.50	U	µg/L	0.50
39180	Trichloroethene	PP	N	SW8260	12/5/2008	0.50	U	µg/L	0.50
34488	Trichlorofluoromethane	PP	N	SW8260	12/5/2008	0.66	U	µg/L	0.66
77443	1,2,3-Trichloropropane	PP	N	SW8260	12/5/2008	0.30	U	µg/L	0.30
77057	Vinyl acetate	PP	N	SW8260	12/5/2008	1.0	U	µg/L	1.0
39175	Vinyl chloride	PP	N	SW8260	12/5/2008	0.53	U	µg/L	0.53
34020	Xylenes, Total	PP	N	SW8260	12/5/2008	1.0	U	µg/L	1.0

Data Qualifier Code Key:
I Analyte detected below quantitation limits
U Not Detected Above the MDL

Tomoka Farm Road LF
PARAMETER MONITORING REPORT
Ground Water (Rule 62-520.400,.420, .460)
Surface Water (Rule 62-302.500, .510, .503)
Leachate (Rule 62-701.510)
LAB Submission Number: F08120017
Sample Number: F08120017-005

Facility WACS:	27540	**Sample Date/Time:**	12/1/2008 1:05:00 PM
Well/Sampling Point WACS:	15818	**Report Period:**	July-Dec 2008
Well/Sampling Point Name:	B59-2R	**Well Purged:**	YES
Classification of Groundwater:	G-II	**Well Type:**	CO
Ground Water Elevation: (NGV D)			

Storet Code	Parameter Monitored	Sampling Method	Filtered Y/N	Analysis Method	Analysis Date	Analysis Result	Q	Units	Detection Limits
	FIELD								
	Color	PP	N	FLD	12/1/2008	Brown			
00094	Conductivity	PP	N	FLD	12/1/2008	1179		umhos/c	
00299	Dissolved Oxygen	PP	N	FLD	12/1/2008	0.37		mg/L	
00406	pH	PP	N	FLD	12/1/2008	6.40		S.U.	
	Sheen	PP	N	FLD	12/1/2008	None			
00010	Temperature	PP	N	FLD	12/1/2008	23.63		deg C	
82078	Turbidity	PP	N	FLD	12/1/2008	15.10		NTU	
	Volatiles								
81552	Acetone	PP	N	SW8260	12/5/2008	5.0	U	µg/L	5.0
34215	Acrylonitrile	PP	N	SW8260	12/5/2008	5.0	U	µg/L	5.0
34030	Benzene	PP	N	SW8260	12/5/2008	0.50	U	µg/L	0.50
73085	Bromochloromethane	PP	N	SW8260	12/5/2008	0.50	U	µg/L	0.50
32101	Bromodichloromethane	PP	N	SW8260	12/5/2008	0.30	U	µg/L	0.30
32104	Bromoform	PP	N	SW8260	12/5/2008	0.50	U	µg/L	0.50
34413	Bromomethane	PP	N	SW8260	12/5/2008	0.50	U	µg/L	0.50
81595	2-Butanone	PP	N	SW8260	12/5/2008	5.0	U	µg/L	5.0
77041	Carbon disulfide	PP	N	SW8260	12/5/2008	0.50	U	µg/L	0.50
32102	Carbon tetrachloride	PP	N	SW8260	12/5/2008	0.50	U	µg/L	0.50
34301	Chlorobenzene	PP	N	SW8260	12/5/2008	0.50	U	µg/L	0.50
34311	Chloroethane	PP	N	SW8260	12/5/2008	0.61	U	µg/L	0.61
32106	Chloroform	PP	N	SW8260	12/5/2008	0.50	U	µg/L	0.50
34418	Chloromethane	PP	N	SW8260	12/5/2008	0.50	U	µg/L	0.50
32105	Dibromochloromethane	PP	N	SW8260	12/5/2008	0.25	U	µg/L	0.25
77596	Dibromomethane	PP	N	SW8260	12/5/2008	0.50	U	µg/L	0.50
77268	trans-1,4-Dichloro-2-butene	PP	N	SW8260	12/10/2008	5.0	U	µg/L	5.0
34536	1,2-Dichlorobenzene	PP	N	SW8260	12/5/2008	0.51	U	µg/L	0.51
34571	1,4-Dichlorobenzene	PP	N	SW8260	12/5/2008	0.50	U	µg/L	0.50
34496	1,1-Dichloroethane	PP	N	SW8260	12/5/2008	0.50	U	µg/L	0.50
34531	1,2-Dichloroethane	PP	N	SW8260	12/5/2008	0.50	U	µg/L	0.50
34501	1,1-Dichloroethene	PP	N	SW8260	12/5/2008	0.50	U	µg/L	0.50
77093	cis-1,2-Dichloroethene	PP	N	SW8260	12/5/2008	0.50	U	µg/L	0.50

Data Qualifier Code Key: I Analyte detected below quantitation limits U Not Detected Above the MDL

Tomoka Farm Road LF
PARAMETER MONITORING REPORT
Ground Water (Rule 62-520.400,.420, .460)
Surface Water (Rule 62-302.500, .510, .503)
Leachate (Rule 62-701.510)
LAB Submission Number: F08120017
Sample Number: F08120017-005

Facility WACS:	27540	**Sample Date/Time:**	12/1/2008 1:05:00 PM
Well/Sampling Point WACS:	15818	**Report Period:**	July-Dec 2008
Well/Sampling Point Name:	B59-2R	**Well Purged:**	YES
Classification of Groundwater:	G-II	**Well Type:**	CO
Ground Water Elevation: (NGV			

Storet Code	Parameter Monitored	Sampling Method	Filtered Y/N	Analysis Method	Analysis Date	Analysis Result	Q	Units	Detection Limits
34546	trans-1,2-Dichloroethene	PP	N	SW8260	12/5/2008	0.52	U	µg/L	0.52
34541	1,2-Dichloropropane	PP	N	SW8260	12/5/2008	0.50	U	µg/L	0.50
34704	cis-1,3-Dichloropropene	PP	N	SW8260	12/5/2008	0.25	U	µg/L	0.25
34699	trans-1,3-Dichloropropene	PP	N	SW8260	12/5/2008	0.25	U	µg/L	0.25
34371	Ethylbenzene	PP	N	SW8260	12/5/2008	0.50	U	µg/L	0.50
77103	2-Hexanone	PP	N	SW8260	12/5/2008	5.0	U	µg/L	5.0
77424	Iodomethane	PP	N	SW8260	12/5/2008	0.50	U	µg/L	0.50
81596	4-Methyl-2-pentanone	PP	N	SW8260	12/5/2008	5.0	U	µg/L	5.0
34423	Methylene chloride	PP	N	SW8260	12/5/2008	2.5	U	µg/L	2.5
77128	Styrene	PP	N	SW8260	12/5/2008	0.50	U	µg/L	0.50
77562	1,1,1,2-Tetrachloroethane	PP	N	SW8260	12/5/2008	0.50	U	µg/L	0.50
34516	1,1,2,2-Tetrachloroethane	PP	N	SW8260	12/5/2008	0.17	U	µg/L	0.17
34475	Tetrachloroethene	PP	N	SW8260	12/5/2008	0.50	U	µg/L	0.50
34010	Toluene	PP	N	SW8260	12/5/2008	0.50	U	µg/L	0.50
34506	1,1,1-Trichloroethane	PP	N	SW8260	12/5/2008	0.50	U	µg/L	0.50
34511	1,1,2-Trichloroethane	PP	N	SW8260	12/5/2008	0.50	U	µg/L	0.50
39180	Trichloroethene	PP	N	SW8260	12/5/2008	0.50	U	µg/L	0.50
34488	Trichlorofluoromethane	PP	N	SW8260	12/5/2008	0.66	U	µg/L	0.66
77443	1,2,3-Trichloropropane	PP	N	SW8260	12/5/2008	0.30	U	µg/L	0.30
77057	Vinyl acetate	PP	N	SW8260	12/5/2008	1.0	U	µg/L	1.0
39175	Vinyl chloride	PP	N	SW8260	12/5/2008	0.53	U	µg/L	0.53
34020	Xylenes, Total	PP	N	SW8260	12/5/2008	1.0	U	µg/L	1.0

Data Qualifier Code Key:
I Analyte detected below quantitation limits
U Not Detected Above the MDL

Tomoka Farm Road LF
PARAMETER MONITORING REPORT
Ground Water (Rule 62-520.400,.420, .460)
Surface Water (Rule 62-302.500, .510, .503)
Leachate (Rule 62-701.510)
LAB Submission Number: F08120017
Sample Number: F08120017-006

Facility WACS:	27540	**Sample Date/Time:**	12/1/2008 1:32:00 PM
Well/Sampling Point WACS:	15829	**Report Period:**	July-Dec 2008
Well/Sampling Point Name:	B68	**Well Purged:**	YES
Classification of Groundwater:	G-II	**Well Type:**	CO
Ground Water Elevation: (NGV D)			

Storet Code	Parameter Monitored	Sampling Method	Filtered Y/N	Analysis Method	Analysis Date	Analysis Result	Q	Units	Detection Limits
	FIELD								
	Color	PP	N	FLD	12/1/2008	None			
00094	Conductivity	PP	N	FLD	12/1/2008	595		umhos/c	
00299	Dissolved Oxygen	PP	N	FLD	12/1/2008	0.31		mg/L	
00406	pH	PP	N	FLD	12/1/2008	5.92		S.U.	
	Sheen	PP	N	FLD	12/1/2008	None			
00010	Temperature	PP	N	FLD	12/1/2008	24.02		deg C	
82078	Turbidity	PP	N	FLD	12/1/2008	4.23		NTU	
	Volatiles								
81552	Acetone	PP	N	SW8260	12/5/2008	5.0	U	µg/L	5.0
34215	Acrylonitrile	PP	N	SW8260	12/5/2008	5.0	U	µg/L	5.0
34030	Benzene	PP	N	SW8260	12/5/2008	0.50	U	µg/L	0.50
73085	Bromochloromethane	PP	N	SW8260	12/5/2008	0.50	U	µg/L	0.50
32101	Bromodichloromethane	PP	N	SW8260	12/5/2008	0.30	U	µg/L	0.30
32104	Bromoform	PP	N	SW8260	12/5/2008	0.50	U	µg/L	0.50
34413	Bromomethane	PP	N	SW8260	12/5/2008	0.50	U	µg/L	0.50
81595	2-Butanone	PP	N	SW8260	12/5/2008	5.0	U	µg/L	5.0
77041	Carbon disulfide	PP	N	SW8260	12/5/2008	0.50	U	µg/L	0.50
32102	Carbon tetrachloride	PP	N	SW8260	12/5/2008	0.50	U	µg/L	0.50
34301	Chlorobenzene	PP	N	SW8260	12/5/2008	0.50	U	µg/L	0.50
34311	Chloroethane	PP	N	SW8260	12/5/2008	0.61	U	µg/L	0.61
32106	Chloroform	PP	N	SW8260	12/5/2008	0.50	U	µg/L	0.50
34418	Chloromethane	PP	N	SW8260	12/5/2008	0.50	U	µg/L	0.50
32105	Dibromochloromethane	PP	N	SW8260	12/5/2008	0.25	U	µg/L	0.25
77596	Dibromomethane	PP	N	SW8260	12/5/2008	0.50	U	µg/L	0.50
77268	trans-1,4-Dichloro-2-butene	PP	N	SW8260	12/10/2008	5.0	U	µg/L	5.0
34536	1,2-Dichlorobenzene	PP	N	SW8260	12/5/2008	0.51	U	µg/L	0.51
34571	1,4-Dichlorobenzene	PP	N	SW8260	12/5/2008	0.50	U	µg/L	0.50
34496	1,1-Dichloroethane	PP	N	SW8260	12/5/2008	0.50	U	µg/L	0.50
34531	1,2-Dichloroethane	PP	N	SW8260	12/5/2008	0.50	U	µg/L	0.50
34501	1,1-Dichloroethene	PP	N	SW8260	12/5/2008	0.50	U	µg/L	0.50
77093	cis-1,2-Dichloroethene	PP	N	SW8260	12/5/2008	0.50	U	µg/L	0.50

Data Qualifier Code Key: I Analyte detected below quantitation limits U Not Detected Above the MDL

Tomoka Farm Road LF
PARAMETER MONITORING REPORT
Ground Water (Rule 62-520.400,.420, .460)
Surface Water (Rule 62-302.500, .510, .503)
Leachate (Rule 62-701.510)
LAB Submission Number: F08120017
Sample Number: F08120017-006

Facility WACS:	27540	**Sample Date/Time:**	12/1/2008 1:32:00 PM
Well/Sampling Point WACS:	15829	**Report Period:**	July-Dec 2008
Well/Sampling Point Name:	B68	**Well Purged:**	YES
Classification of Groundwater:	G-II	**Well Type:**	CO
Ground Water Elevation: (NGV D)			

Storet Code	Parameter Monitored	Sampling Method	Filtered Y/N	Analysis Method	Analysis Date	Analysis Result	Q	Units	Detection Limits
34546	trans-1,2-Dichloroethene	PP	N	SW8260	12/5/2008	0.52	U	µg/L	0.52
34541	1,2-Dichloropropane	PP	N	SW8260	12/5/2008	0.50	U	µg/L	0.50
34704	cis-1,3-Dichloropropene	PP	N	SW8260	12/5/2008	0.25	U	µg/L	0.25
34699	trans-1,3-Dichloropropene	PP	N	SW8260	12/5/2008	0.25	U	µg/L	0.25
34371	Ethylbenzene	PP	N	SW8260	12/5/2008	0.50	U	µg/L	0.50
77103	2-Hexanone	PP	N	SW8260	12/5/2008	5.0	U	µg/L	5.0
77424	Iodomethane	PP	N	SW8260	12/5/2008	0.50	U	µg/L	0.50
81596	4-Methyl-2-pentanone	PP	N	SW8260	12/5/2008	5.0	U	µg/L	5.0
34423	Methylene chloride	PP	N	SW8260	12/5/2008	2.5	U	µg/L	2.5
77128	Styrene	PP	N	SW8260	12/5/2008	0.50	U	µg/L	0.50
77562	1,1,1,2-Tetrachloroethane	PP	N	SW8260	12/5/2008	0.50	U	µg/L	0.50
34516	1,1,2,2-Tetrachloroethane	PP	N	SW8260	12/5/2008	0.17	U	µg/L	0.17
34475	Tetrachloroethene	PP	N	SW8260	12/5/2008	0.50	U	µg/L	0.50
34010	Toluene	PP	N	SW8260	12/5/2008	0.50	U	µg/L	0.50
34506	1,1,1-Trichloroethane	PP	N	SW8260	12/5/2008	0.50	U	µg/L	0.50
34511	1,1,2-Trichloroethane	PP	N	SW8260	12/5/2008	0.50	U	µg/L	0.50
39180	Trichloroethene	PP	N	SW8260	12/5/2008	0.50	U	µg/L	0.50
34488	Trichlorofluoromethane	PP	N	SW8260	12/5/2008	0.66	U	µg/L	0.66
77443	1,2,3-Trichloropropane	PP	N	SW8260	12/5/2008	0.30	U	µg/L	0.30
77057	Vinyl acetate	PP	N	SW8260	12/5/2008	1.0	U	µg/L	1.0
39175	Vinyl chloride	PP	N	SW8260	12/5/2008	0.53	U	µg/L	0.53
34020	Xylenes, Total	PP	N	SW8260	12/5/2008	1.0	U	µg/L	1.0

Data Qualifier Code Key:
I Analyte detected below quantitation limits
U Not Detected Above the MDL

Tomoka Farm Road LF
PARAMETER MONITORING REPORT
Ground Water (Rule 62-520.400,.420, .460)
Surface Water (Rule 62-302.500, .510, .503)
Leachate (Rule 62-701.510)
LAB Submission Number: F08120017
Sample Number: F08120017-007

Facility WACS:	27540	**Sample Date/Time:**	12/1/2008 2:02:00 PM
Well/Sampling Point WACS:	15825	**Report Period:**	July-Dec 2008
Well/Sampling Point Name:	B64	**Well Purged:**	YES
Classification of Groundwater:	G-II	**Well Type:**	CO
Ground Water Elevation: (NGV D)			

Storet Code	Parameter Monitored	Sampling Method	Filtered Y/N	Analysis Method	Analysis Date	Analysis Result	Q	Units	Detection Limits
	FIELD								
	Color	PP	N	FLD	12/1/2008	None			
00094	Conductivity	PP	N	FLD	12/1/2008	1769		umhos/c	
00299	Dissolved Oxygen	PP	N	FLD	12/1/2008	0.42		mg/L	
00406	pH	PP	N	FLD	12/1/2008	6.46		S.U.	
	Sheen	PP	N	FLD	12/1/2008	Yes			
00010	Temperature	PP	N	FLD	12/1/2008	20.43		deg C	
82078	Turbidity	PP	N	FLD	12/1/2008	8.22		NTU	
	Volatiles								
81552	Acetone	PP	N	SW8260	12/6/2008	5.0	U	µg/L	5.0
34215	Acrylonitrile	PP	N	SW8260	12/6/2008	5.0	U	µg/L	5.0
34030	Benzene	PP	N	SW8260	12/6/2008	0.50	U	µg/L	0.50
73085	Bromochloromethane	PP	N	SW8260	12/6/2008	0.50	U	µg/L	0.50
32101	Bromodichloromethane	PP	N	SW8260	12/6/2008	0.30	U	µg/L	0.30
32104	Bromoform	PP	N	SW8260	12/6/2008	0.50	U	µg/L	0.50
34413	Bromomethane	PP	N	SW8260	12/6/2008	0.50	U	µg/L	0.50
81595	2-Butanone	PP	N	SW8260	12/6/2008	5.0	U	µg/L	5.0
77041	Carbon disulfide	PP	N	SW8260	12/6/2008	0.50	U	µg/L	0.50
32102	Carbon tetrachloride	PP	N	SW8260	12/6/2008	0.50	U	µg/L	0.50
34301	Chlorobenzene	PP	N	SW8260	12/6/2008	0.50	U	µg/L	0.50
34311	Chloroethane	PP	N	SW8260	12/6/2008	0.61	U	µg/L	0.61
32106	Chloroform	PP	N	SW8260	12/6/2008	0.50	U	µg/L	0.50
34418	Chloromethane	PP	N	SW8260	12/6/2008	0.50	U	µg/L	0.50
32105	Dibromochloromethane	PP	N	SW8260	12/6/2008	0.25	U	µg/L	0.25
77596	Dibromomethane	PP	N	SW8260	12/6/2008	0.50	U	µg/L	0.50
77268	trans-1,4-Dichloro-2-butene	PP	N	SW8260	12/10/2008	5.0	U	µg/L	5.0
34536	1,2-Dichlorobenzene	PP	N	SW8260	12/6/2008	0.51	U	µg/L	0.51
34571	1,4-Dichlorobenzene	PP	N	SW8260	12/6/2008	0.50	U	µg/L	0.50
34496	1,1-Dichloroethane	PP	N	SW8260	12/6/2008	0.50	U	µg/L	0.50
34531	1,2-Dichloroethane	PP	N	SW8260	12/6/2008	0.50	U	µg/L	0.50
34501	1,1-Dichloroethene	PP	N	SW8260	12/6/2008	0.50	U	µg/L	0.50
77093	cis-1,2-Dichloroethene	PP	N	SW8260	12/6/2008	0.50	U	µg/L	0.50

Data Qualifier Code Key: I Analyte detected below quantitation limits U Not Detected Above the MDL

Tomoka Farm Road LF
PARAMETER MONITORING REPORT
Ground Water (Rule 62-520.400,.420, .460)
Surface Water (Rule 62-302.500, .510, .503)
Leachate (Rule 62-701.510)
LAB Submission Number: F08120017
Sample Number: F08120017-007

Facility WACS:	27540	**Sample Date/Time:**	12/1/2008 2:02:00 PM
Well/Sampling Point WACS:	15825	**Report Period:**	July-Dec 2008
Well/Sampling Point Name:	B64	**Well Purged:**	YES
Classification of Groundwater:	G-II	**Well Type:**	CO
Ground Water Elevation: (NGV D)			

Storet Code	Parameter Monitored	Sampling Method	Filtered Y/N	Analysis Method	Analysis Date	Analysis Result	Q	Units	Detection Limits
34546	trans-1,2-Dichloroethene	PP	N	SW8260	12/6/2008	0.52	U	µg/L	0.52
34541	1,2-Dichloropropane	PP	N	SW8260	12/6/2008	0.50	U	µg/L	0.50
34704	cis-1,3-Dichloropropene	PP	N	SW8260	12/6/2008	0.25	U	µg/L	0.25
34699	trans-1,3-Dichloropropene	PP	N	SW8260	12/6/2008	0.25	U	µg/L	0.25
34371	Ethylbenzene	PP	N	SW8260	12/6/2008	0.50	U	µg/L	0.50
77103	2-Hexanone	PP	N	SW8260	12/6/2008	5.0	U	µg/L	5.0
77424	Iodomethane	PP	N	SW8260	12/6/2008	0.50	U	µg/L	0.50
81596	4-Methyl-2-pentanone	PP	N	SW8260	12/6/2008	5.0	U	µg/L	5.0
34423	Methylene chloride	PP	N	SW8260	12/6/2008	2.5	U	µg/L	2.5
77128	Styrene	PP	N	SW8260	12/6/2008	0.50	U	µg/L	0.50
77562	1,1,1,2-Tetrachloroethane	PP	N	SW8260	12/6/2008	0.50	U	µg/L	0.50
34516	1,1,2,2-Tetrachloroethane	PP	N	SW8260	12/6/2008	0.17	U	µg/L	0.17
34475	Tetrachloroethene	PP	N	SW8260	12/6/2008	0.50	U	µg/L	0.50
34010	Toluene	PP	N	SW8260	12/6/2008	0.50	U	µg/L	0.50
34506	1,1,1-Trichloroethane	PP	N	SW8260	12/6/2008	0.50	U	µg/L	0.50
34511	1,1,2-Trichloroethane	PP	N	SW8260	12/6/2008	0.50	U	µg/L	0.50
39180	Trichloroethene	PP	N	SW8260	12/6/2008	0.50	U	µg/L	0.50
34488	Trichlorofluoromethane	PP	N	SW8260	12/6/2008	0.66	U	µg/L	0.66
77443	1,2,3-Trichloropropane	PP	N	SW8260	12/6/2008	0.30	U	µg/L	0.30
77057	Vinyl acetate	PP	N	SW8260	12/10/2008	1.0	U	µg/L	1.0
39175	Vinyl chloride	PP	N	SW8260	12/6/2008	0.53	U	µg/L	0.53
34020	Xylenes, Total	PP	N	SW8260	12/6/2008	1.0	U	µg/L	1.0

Data Qualifier Code Key:
I Analyte detected below quantitation limits
U Not Detected Above the MDL

Tomoka Farm Road LF
PARAMETER MONITORING REPORT
Ground Water (Rule 62-520.400,.420, .460)
Surface Water (Rule 62-302.500, .510, .503)
Leachate (Rule 62-701.510)
LAB Submission Number: F08120017
Sample Number: F08120017-008

Facility WACS:	27540	**Sample Date/Time:**	12/1/2008 2:26:00 PM
Well/Sampling Point WACS:	15803	**Report Period:**	July-Dec 2008
Well/Sampling Point Name:	B-39	**Well Purged:**	YES
Classification of Groundwater:	G-II	**Well Type:**	CO
Ground Water Elevation: (NGV D)			

Storet Code	Parameter Monitored	Sampling Method	Filtered Y/N	Analysis Method	Analysis Date	Analysis Result	Q	Units	Detection Limits
	FIELD								
	Color	PP	N	FLD	12/1/2008	Yellow			
00094	Conductivity	PP	N	FLD	12/1/2008	136		umhos/c	
00299	Dissolved Oxygen	PP	N	FLD	12/1/2008	0.41		mg/L	
00406	pH	PP	N	FLD	12/1/2008	4.84		S.U.	
	Sheen	PP	N	FLD	12/1/2008	None			
00010	Temperature	PP	N	FLD	12/1/2008	21.33		deg C	
82078	Turbidity	PP	N	FLD	12/1/2008	3.86		NTU	
	Volatiles								
81552	Acetone	PP	N	SW8260	12/6/2008	5.0	U	µg/L	5.0
34215	Acrylonitrile	PP	N	SW8260	12/6/2008	5.0	U	µg/L	5.0
34030	Benzene	PP	N	SW8260	12/6/2008	0.50	U	µg/L	0.50
73085	Bromochloromethane	PP	N	SW8260	12/6/2008	0.50	U	µg/L	0.50
32101	Bromodichloromethane	PP	N	SW8260	12/6/2008	0.30	U	µg/L	0.30
32104	Bromoform	PP	N	SW8260	12/6/2008	0.50	U	µg/L	0.50
34413	Bromomethane	PP	N	SW8260	12/6/2008	0.50	U	µg/L	0.50
81595	2-Butanone	PP	N	SW8260	12/6/2008	5.0	U	µg/L	5.0
77041	Carbon disulfide	PP	N	SW8260	12/6/2008	0.50	U	µg/L	0.50
32102	Carbon tetrachloride	PP	N	SW8260	12/6/2008	0.50	U	µg/L	0.50
34301	Chlorobenzene	PP	N	SW8260	12/6/2008	0.50	U	µg/L	0.50
34311	Chloroethane	PP	N	SW8260	12/6/2008	0.61	U	µg/L	0.61
32106	Chloroform	PP	N	SW8260	12/6/2008	0.50	U	µg/L	0.50
34418	Chloromethane	PP	N	SW8260	12/6/2008	0.50	U	µg/L	0.50
32105	Dibromochloromethane	PP	N	SW8260	12/6/2008	0.25	U	µg/L	0.25
77596	Dibromomethane	PP	N	SW8260	12/6/2008	0.50	U	µg/L	0.50
77268	trans-1,4-Dichloro-2-butene	PP	N	SW8260	12/10/2008	5.0	U	µg/L	5.0
34536	1,2-Dichlorobenzene	PP	N	SW8260	12/6/2008	0.51	U	µg/L	0.51
34571	1,4-Dichlorobenzene	PP	N	SW8260	12/6/2008	0.50	U	µg/L	0.50
34496	1,1-Dichloroethane	PP	N	SW8260	12/6/2008	0.50	U	µg/L	0.50
34531	1,2-Dichloroethane	PP	N	SW8260	12/6/2008	0.50	U	µg/L	0.50
34501	1,1-Dichloroethene	PP	N	SW8260	12/6/2008	0.50	U	µg/L	0.50
77093	cis-1,2-Dichloroethene	PP	N	SW8260	12/6/2008	0.50	U	µg/L	0.50

Data Qualifier Code Key: I Analyte detected below quantitation limits U Not Detected Above the MDL

Tomoka Farm Road LF
PARAMETER MONITORING REPORT
Ground Water (Rule 62-520.400,.420, .460)
Surface Water (Rule 62-302.500, .510, .503)
Leachate (Rule 62-701.510)
LAB Submission Number: F08120017
Sample Number: F08120017-008

Facility WACS:	27540	**Sample Date/Time:**	12/1/2008 2:26:00 PM
Well/Sampling Point WACS:	15803	**Report Period:**	July-Dec 2008
Well/Sampling Point Name:	B-39	**Well Purged:**	YES
Classification of Groundwater:	G-II	**Well Type:**	CO
Ground Water Elevation: (NGV D)			

Storet Code	Parameter Monitored	Sampling Method	Filtered Y/N	Analysis Method	Analysis Date	Analysis Result	Q	Units	Detection Limits
34546	trans-1,2-Dichloroethene	PP	N	SW8260	12/6/2008	0.52	U	µg/L	0.52
34541	1,2-Dichloropropane	PP	N	SW8260	12/6/2008	0.50	U	µg/L	0.50
34704	cis-1,3-Dichloropropene	PP	N	SW8260	12/6/2008	0.25	U	µg/L	0.25
34699	trans-1,3-Dichloropropene	PP	N	SW8260	12/6/2008	0.25	U	µg/L	0.25
34371	Ethylbenzene	PP	N	SW8260	12/6/2008	0.50	U	µg/L	0.50
77103	2-Hexanone	PP	N	SW8260	12/6/2008	5.0	U	µg/L	5.0
77424	Iodomethane	PP	N	SW8260	12/6/2008	0.50	U	µg/L	0.50
81596	4-Methyl-2-pentanone	PP	N	SW8260	12/6/2008	5.0	U	µg/L	5.0
34423	Methylene chloride	PP	N	SW8260	12/6/2008	2.5	U	µg/L	2.5
77128	Styrene	PP	N	SW8260	12/6/2008	0.50	U	µg/L	0.50
77562	1,1,1,2-Tetrachloroethane	PP	N	SW8260	12/6/2008	0.50	U	µg/L	0.50
34516	1,1,2,2-Tetrachloroethane	PP	N	SW8260	12/6/2008	0.17	U	µg/L	0.17
34475	Tetrachloroethene	PP	N	SW8260	12/6/2008	0.50	U	µg/L	0.50
34010	Toluene	PP	N	SW8260	12/6/2008	0.50	U	µg/L	0.50
34506	1,1,1-Trichloroethane	PP	N	SW8260	12/6/2008	0.50	U	µg/L	0.50
34511	1,1,2-Trichloroethane	PP	N	SW8260	12/6/2008	0.50	U	µg/L	0.50
39180	Trichloroethene	PP	N	SW8260	12/6/2008	0.50	U	µg/L	0.50
34488	Trichlorofluoromethane	PP	N	SW8260	12/6/2008	0.66	U	µg/L	0.66
77443	1,2,3-Trichloropropane	PP	N	SW8260	12/6/2008	0.30	U	µg/L	0.30
77057	Vinyl acetate	PP	N	SW8260	12/10/2008	1.0	U	µg/L	1.0
39175	Vinyl chloride	PP	N	SW8260	12/6/2008	0.53	U	µg/L	0.53
34020	Xylenes, Total	PP	N	SW8260	12/6/2008	1.0	U	µg/L	1.0

Data Qualifier Code Key:
I Analyte detected below quantitation limits
U Not Detected Above the MDL

Tomoka Farm Road LF
PARAMETER MONITORING REPORT
Ground Water (Rule 62-520.400,.420, .460)
Surface Water (Rule 62-302.500, .510, .503)
Leachate (Rule 62-701.510)
LAB Submission Number: F08120017
Sample Number: F08120017-009

Facility WACS:	27540	**Sample Date/Time:**	12/1/2008
Well/Sampling Point WACS:		**Report Period:**	July-Dec 2008
Well/Sampling Point Name:	Trip Blank	**Well Purged:**	YES
Classification of Groundwater:	G-II	**Well Type:**	
Ground Water Elevation: (NGV D)			

Storet Code	Parameter Monitored	Sampling Method	Filtered Y/N	Analysis Method	Analysis Date	Analysis Result	Q	Units	Detection Limits
	Volatiles								
81552	Acetone	PP	N	SW8260	12/6/2008	5.0	U	µg/L	5.0
34215	Acrylonitrile	PP	N	SW8260	12/6/2008	5.0	U	µg/L	5.0
34030	Benzene	PP	N	SW8260	12/6/2008	0.50	U	µg/L	0.50
73085	Bromochloromethane	PP	N	SW8260	12/6/2008	0.50	U	µg/L	0.50
32101	Bromodichloromethane	PP	N	SW8260	12/6/2008	0.30	U	µg/L	0.30
32104	Bromoform	PP	N	SW8260	12/6/2008	0.50	U	µg/L	0.50
34413	Bromomethane	PP	N	SW8260	12/6/2008	0.50	U	µg/L	0.50
81595	2-Butanone	PP	N	SW8260	12/6/2008	5.0	U	µg/L	5.0
77041	Carbon disulfide	PP	N	SW8260	12/6/2008	0.50	U	µg/L	0.50
32102	Carbon tetrachloride	PP	N	SW8260	12/6/2008	0.50	U	µg/L	0.50
34301	Chlorobenzene	PP	N	SW8260	12/6/2008	0.50	U	µg/L	0.50
34311	Chloroethane	PP	N	SW8260	12/6/2008	0.61	U	µg/L	0.61
32106	Chloroform	PP	N	SW8260	12/6/2008	0.50	U	µg/L	0.50
34418	Chloromethane	PP	N	SW8260	12/6/2008	0.50	U	µg/L	0.50
32105	Dibromochloromethane	PP	N	SW8260	12/6/2008	0.25	U	µg/L	0.25
77596	Dibromomethane	PP	N	SW8260	12/6/2008	0.50	U	µg/L	0.50
77268	trans-1,4-Dichloro-2-butene	PP	N	SW8260	12/6/2008	5.0	U	µg/L	5.0
34536	1,2-Dichlorobenzene	PP	N	SW8260	12/6/2008	0.51	U	µg/L	0.51
34571	1,4-Dichlorobenzene	PP	N	SW8260	12/6/2008	0.50	U	µg/L	0.50
34496	1,1-Dichloroethane	PP	N	SW8260	12/6/2008	0.50	U	µg/L	0.50
34531	1,2-Dichloroethane	PP	N	SW8260	12/6/2008	0.50	U	µg/L	0.50
34501	1,1-Dichloroethene	PP	N	SW8260	12/6/2008	0.50	U	µg/L	0.50
77093	cis-1,2-Dichloroethene	PP	N	SW8260	12/6/2008	0.50	U	µg/L	0.50
34546	trans-1,2-Dichloroethene	PP	N	SW8260	12/6/2008	0.52	U	µg/L	0.52
34541	1,2-Dichloropropane	PP	N	SW8260	12/6/2008	0.50	U	µg/L	0.50
34704	cis-1,3-Dichloropropene	PP	N	SW8260	12/6/2008	0.25	U	µg/L	0.25
34699	trans-1,3-Dichloropropene	PP	N	SW8260	12/6/2008	0.25	U	µg/L	0.25
34371	Ethylbenzene	PP	N	SW8260	12/6/2008	0.50	U	µg/L	0.50
77103	2-Hexanone	PP	N	SW8260	12/6/2008	5.0	U	µg/L	5.0
77424	Iodomethane	PP	N	SW8260	12/6/2008	0.50	U	µg/L	0.50
81596	4-Methyl-2-pentanone	PP	N	SW8260	12/6/2008	5.0	U	µg/L	5.0

Data Qualifier Code Key: I Analyte detected below quantitation limits U Not Detected Above the MDL

Tomoka Farm Road LF
PARAMETER MONITORING REPORT
Ground Water (Rule 62-520.400,.420, .460)
Surface Water (Rule 62-302.500, .510, .503)
Leachate (Rule 62-701.510)
LAB Submission Number: F08120017
Sample Number: F08120017-009

Facility WACS:	27540	**Sample Date/Time:**	12/1/2008
Well/Sampling Point WACS:		**Report Period:**	July-Dec 2008
Well/Sampling Point Name:	Trip Blank	**Well Purged:**	YES
Classification of Groundwater:	G-II	**Well Type:**	
Ground Water Elevation: (NGV D)			

Storet Code	Parameter Monitored	Sampling Method	Filtered Y/N	Analysis Method	Analysis Date	Analysis Result	Q	Units	Detection Limits
34423	Methylene chloride	PP	N	SW8260	12/6/2008	2.5	U	µg/L	2.5
77128	Styrene	PP	N	SW8260	12/6/2008	0.50	U	µg/L	0.50
77562	1,1,1,2-Tetrachloroethane	PP	N	SW8260	12/6/2008	0.50	U	µg/L	0.50
34516	1,1,2,2-Tetrachloroethane	PP	N	SW8260	12/6/2008	0.17	U	µg/L	0.17
34475	Tetrachloroethene	PP	N	SW8260	12/6/2008	0.50	U	µg/L	0.50
34010	Toluene	PP	N	SW8260	12/6/2008	0.50	U	µg/L	0.50
34506	1,1,1-Trichloroethane	PP	N	SW8260	12/6/2008	0.50	U	µg/L	0.50
34511	1,1,2-Trichloroethane	PP	N	SW8260	12/6/2008	0.50	U	µg/L	0.50
39180	Trichloroethene	PP	N	SW8260	12/6/2008	0.50	U	µg/L	0.50
34488	Trichlorofluoromethane	PP	N	SW8260	12/6/2008	0.66	U	µg/L	0.66
77443	1,2,3-Trichloropropane	PP	N	SW8260	12/6/2008	0.30	U	µg/L	0.30
77057	Vinyl acetate	PP	N	SW8260	12/6/2008	1.0	U	µg/L	1.0
39175	Vinyl chloride	PP	N	SW8260	12/6/2008	0.53	U	µg/L	0.53
34020	Xylenes, Total	PP	N	SW8260	12/6/2008	1.0	U	µg/L	1.0

Data Qualifier Code Key:
I Analyte detected below quantitation limits
U Not Detected Above the MDL

Tomoka Farm Road LF
PARAMETER MONITORING REPORT
Ground Water (Rule 62-520.400,.420, .460)
Surface Water (Rule 62-302.500, .510, .503)
Leachate (Rule 62-701.510)
LAB Submission Number: F08110320
Sample Number: F08110320-001

Facility WACS:	27540	**Sample Date/Time:**	11/7/2008 12:15:00 PM
Well/Sampling Point WACS:		**Report Period:**	July-Dec 2008
Well/Sampling Point Name:	EQ Blank	**Well Purged:**	YES
Classification of Groundwater:	SW-IIIF	**Well Type:**	
Ground Water Elevation: (NGV D)			

Storet Code	Parameter Monitored	Sampling Method	Filtered Y/N	Analysis Method	Analysis Date	Analysis Result	Q	Units	Detection Limits
	Metals								
01097	Antimony	E	N	E200.7	11/12/2008	7.5	U	µg/L	7.5
01002	Arsenic	E	N	E200.7	11/12/2008	5.0	U	µg/L	5.0
01007	Barium	E	N	E200.7	11/12/2008	5.0	U	µg/L	5.0
01034	Chromium	E	N	E200.7	11/12/2008	2.5	U	µg/L	2.5
01037	Cobalt	E	N	E200.7	11/12/2008	5.0	U	µg/L	5.0
01045	Iron	E	N	E200.7	11/12/2008	20	U	µg/L	20
01067	Nickel	E	N	E200.7	11/12/2008	2.5	U	µg/L	2.5
01147	Selenium	E	N	E200.7	11/12/2008	7.5	U	µg/L	7.5
00929	Sodium	E	N	E200.7	11/12/2008	500	U	µg/L	500
01059	Thallium	E	N	E200.7	11/12/2008	7.5	U	µg/L	7.5
01087	Vanadium	E	N	E200.7	11/12/2008	5.0	U	µg/L	5.0
01092	Zinc	E	N	E200.7	11/12/2008	10	U	µg/L	10
00900	Hardness, Total (as CaCO3)	E	N	E200.7	11/12/2008	1600	U	µg/L	1600
1012	Beryllium	E	N	E200.8	11/12/2008	0.050	U	µg/L	0.050
1027	Cadmium	E	N	E200.8	11/12/2008	0.050	U	µg/L	0.050
1042	Copper	E	N	E200.8	11/13/2008	8.0		µg/L	0.50
1051	Lead	E	N	E200.8	11/12/2008	0.50	U	µg/L	0.50
1077	Silver	E	N	E200.8	11/12/2008	0.050	U	µg/L	0.050
71900	Mercury	E	N	E245.1	11/11/2008	0.020	U	µg/L	0.020
	MICRO								
31612	Fecal Coliform (MF)	E	N	SM9222	11/7/2008	1.0	U	cfu/100	1.0
	SemiVolatiles								
38760	1,2-Dibromo-3-chloropropane	E	N	E504.1	11/18/2008	0.0039	U	µg/L	0.0039
77651	1,2-Dibromoethane	E	N	E504.1	11/18/2008	0.0062	U	µg/L	0.0062
	Volatiles								
81552	Acetone	E	N	SW8260	11/20/2008	5.0	U	µg/L	5.0
34215	Acrylonitrile	E	N	SW8260	11/20/2008	5.0	U	µg/L	5.0
34030	Benzene	E	N	SW8260	11/20/2008	0.50	U	µg/L	0.50
73085	Bromochloromethane	E	N	SW8260	11/20/2008	0.50	U	µg/L	0.50
32101	Bromodichloromethane	E	N	SW8260	11/20/2008	0.30	U	µg/L	0.30

Data Qualifier Code Key:
I Analyte detected below quantitation limits
V Analyte detected in the associated Method Blank
U Not Detected Above the MDL

Tomoka Farm Road LF
PARAMETER MONITORING REPORT
Ground Water (Rule 62-520.400,.420, .460)
Surface Water (Rule 62-302.500, .510, .503)
Leachate (Rule 62-701.510)
LAB Submission Number: F08110320
Sample Number: F08110320-001

Facility WACS:	27540	**Sample Date/Time:**	11/7/2008 12:15:00 PM
Well/Sampling Point WACS:		**Report Period:**	July-Dec 2008
Well/Sampling Point Name:	EQ Blank	**Well Purged:**	YES
Classification of Groundwater:	SW-IIIF	**Well Type:**	
Ground Water Elevation: (NGV D)			

Storet Code	Parameter Monitored	Sampling Method	Filtered Y/N	Analysis Method	Analysis Date	Analysis Result	Q	Units	Detection Limits
32104	Bromoform	E	N	SW8260	11/20/2008	0.50	U	µg/L	0.50
34413	Bromomethane	E	N	SW8260	11/20/2008	0.50	U	µg/L	0.50
81595	2-Butanone	E	N	SW8260	11/20/2008	5.0	U	µg/L	5.0
77041	Carbon disulfide	E	N	SW8260	11/20/2008	0.50	U	µg/L	0.50
32102	Carbon tetrachloride	E	N	SW8260	11/20/2008	0.50	U	µg/L	0.50
34301	Chlorobenzene	E	N	SW8260	11/20/2008	0.50	U	µg/L	0.50
34311	Chloroethane	E	N	SW8260	11/20/2008	0.61	U	µg/L	0.61
32106	Chloroform	E	N	SW8260	11/20/2008	0.50	U	µg/L	0.50
34418	Chloromethane	E	N	SW8260	11/20/2008	0.50	U	µg/L	0.50
32105	Dibromochloromethane	E	N	SW8260	11/20/2008	0.25	U	µg/L	0.25
77596	Dibromomethane	E	N	SW8260	11/20/2008	0.50	U	µg/L	0.50
77268	trans-1,4-Dichloro-2-butene	E	N	SW8260	11/20/2008	5.0	U	µg/L	5.0
34536	1,2-Dichlorobenzene	E	N	SW8260	11/20/2008	0.51	U	µg/L	0.51
34571	1,4-Dichlorobenzene	E	N	SW8260	11/20/2008	0.50	U	µg/L	0.50
34496	1,1-Dichloroethane	E	N	SW8260	11/20/2008	0.50	U	µg/L	0.50
34531	1,2-Dichloroethane	E	N	SW8260	11/20/2008	0.50	U	µg/L	0.50
34501	1,1-Dichloroethene	E	N	SW8260	11/20/2008	0.50	U	µg/L	0.50
77093	cis-1,2-Dichloroethene	E	N	SW8260	11/20/2008	0.50	U	µg/L	0.50
34546	trans-1,2-Dichloroethene	E	N	SW8260	11/20/2008	0.52	U	µg/L	0.52
34541	1,2-Dichloropropane	E	N	SW8260	11/20/2008	0.50	U	µg/L	0.50
34704	cis-1,3-Dichloropropene	E	N	SW8260	11/20/2008	0.25	U	µg/L	0.25
34699	trans-1,3-Dichloropropene	E	N	SW8260	11/20/2008	0.25	U	µg/L	0.25
34371	Ethylbenzene	E	N	SW8260	11/20/2008	0.50	U	µg/L	0.50
77103	2-Hexanone	E	N	SW8260	11/20/2008	5.0	U	µg/L	5.0
77424	Iodomethane	E	N	SW8260	11/20/2008	0.50	U	µg/L	0.50
81596	4-Methyl-2-pentanone	E	N	SW8260	11/20/2008	5.0	U	µg/L	5.0
34423	Methylene chloride	E	N	SW8260	11/20/2008	2.5	U	µg/L	2.5
77128	Styrene	E	N	SW8260	11/20/2008	0.50	U	µg/L	0.50
77562	1,1,1,2-Tetrachloroethane	E	N	SW8260	11/20/2008	0.50	U	µg/L	0.50
34516	1,1,2,2-Tetrachloroethane	E	N	SW8260	11/20/2008	0.17	U	µg/L	0.17
34475	Tetrachloroethene	E	N	SW8260	11/20/2008	0.50	U	µg/L	0.50
34010	Toluene	E	N	SW8260	11/20/2008	0.50	U	µg/L	0.50
34506	1,1,1-Trichloroethane	E	N	SW8260	11/20/2008	0.50	U	µg/L	0.50

Data Qualifier Code Key:
I Analyte detected below quantitation limits
V Analyte detected in the associated Method Blank
U Not Detected Above the MDL

Tomoka Farm Road LF
PARAMETER MONITORING REPORT
Ground Water (Rule 62-520.400,.420, .460)
Surface Water (Rule 62-302.500, .510, .503)
Leachate (Rule 62-701.510)
LAB Submission Number: F08110320
Sample Number: F08110320-001

Facility WACS:	27540	**Sample Date/Time:**	11/7/2008 12:15:00 PM
Well/Sampling Point WACS:		**Report Period:**	July-Dec 2008
Well/Sampling Point Name:	EQ Blank	**Well Purged:**	YES
Classification of Groundwater:	SW-IIIF	**Well Type:**	
Ground Water Elevation: (NGV D)			

Storet Code	Parameter Monitored	Sampling Method	Filtered Y/N	Analysis Method	Analysis Date	Analysis Result	Q	Units	Detection Limits
34511	1,1,2-Trichloroethane	E	N	SW8260	11/20/2008	0.50	U	µg/L	0.50
39180	Trichloroethene	E	N	SW8260	11/20/2008	0.50	U	µg/L	0.50
34488	Trichlorofluoromethane	E	N	SW8260	11/20/2008	0.66	U	µg/L	0.66
77443	1,2,3-Trichloropropane	E	N	SW8260	11/20/2008	0.30	U	µg/L	0.30
77057	Vinyl acetate	E	N	SW8260	11/20/2008	1.0	U	µg/L	1.0
39175	Vinyl chloride	E	N	SW8260	11/20/2008	0.53	U	µg/L	0.53
34020	Xylenes, Total	E	N	SW8260	11/20/2008	1.0	U	µg/L	1.0
	WetChem								
	Nitrogen, Total	E	N	351.2+3	11/18/2008	0.25	U	mg/L	0.25
00620	Nitrogen, Nitrate	E	N	E300.0	11/8/2008	0.012	U	mg/L	0.012
00625	Nitrogen, Kjeldahl, Total	E	N	E351.2	11/17/2008	0.071	U	mg/L	0.071
00630	Nitrogen, Nitrate-Nitrite	E	N	E353.2	11/12/2008	0.025	U	mg/L	0.025
00665	Phosphorus, Total (as P)	E	N	E365.4	11/17/2008	0.050	U	mg/L	0.050
00340	Chemical Oxygen Demand	E	N	E410.4	11/26/2008	12	U	mg/L	12
00612	Nitrogen, Ammonia (Unionized)	E	N	FL-DEP	11/24/2008	0.020	U	mg/L	0.020
32211	Chlorophyll a	E	N	SM1020	11/24/2008	1.0	U	mg/m3	1.0
00515	Solids, Total Dissolved	E	N	SM2540	11/14/2008	5.0	U	mg/L	5.0
	Solids, Suspended (Residue, Non-	E	N	SM2540	11/13/2008	5.0	U	mg/L	5.0
	Biochemical Oxygen Demand	E	N	SM5210	11/12/2008	2.0	U	mg/L	2.0
00680	Organic Carbon, Total	E	N	SM5310	11/21/2008	0.15	U	mg/L	0.15

Data Qualifier Code Key:
I Analyte detected below quantitation limits
V Analyte detected in the associated Method Blank
U Not Detected Above the MDL

Tomoka Farm Road LF
PARAMETER MONITORING REPORT
Ground Water (Rule 62-520.400,.420, .460)
Surface Water (Rule 62-302.500, .510, .503)
Leachate (Rule 62-701.510)
LAB Submission Number: F08110320
Sample Number: F08110320-002

Facility WACS:	27540	**Sample Date/Time:**	11/7/2008 12:35:00 PM
Well/Sampling Point WACS:	15830	**Report Period:**	July-Dec 2008
Well/Sampling Point Name:	SW-1	**Well Purged:**	YES
Classification of Groundwater:	SW-IIIF	**Well Type:**	CO
Ground Water Elevation: (NGV D)			

Storet Code	Parameter Monitored	Sampling Method	Filtered Y/N	Analysis Method	Analysis Date	Analysis Result	Q	Units	Detection Limits
	FIELD								
	Color	E	N	FLD	11/7/2008	None			
00094	Conductivity	E	N	FLD	11/7/2008	87		umhos/c	
00299	Dissolved Oxygen	E	N	FLD	11/7/2008	7.36		mg/L	
00406	pH	E	N	FLD	11/7/2008	5.31		S.U.	
	Sheen	E	N	FLD	11/7/2008	None			
	Staff Gauge	E	N	FLD	11/7/2008	6.9			
00010	Temperature	E	N	FLD	11/7/2008	22.53		deg C	
82078	Turbidity	E	N	FLD	11/7/2008	2.65		NTU	
	Metals								
01097	Antimony	E	N	E200.7	11/12/2008	7.5	U	µg/L	7.5
01002	Arsenic	E	N	E200.7	11/12/2008	5.0	U	µg/L	5.0
01007	Barium	E	N	E200.7	11/12/2008	5.0	U	µg/L	5.0
01034	Chromium	E	N	E200.7	11/12/2008	2.5	U	µg/L	2.5
01037	Cobalt	E	N	E200.7	11/12/2008	5.0	U	µg/L	5.0
01045	Iron	E	N	E200.7	11/12/2008	32	I	µg/L	20
01067	Nickel	E	N	E200.7	11/12/2008	2.5	U	µg/L	2.5
01147	Selenium	E	N	E200.7	11/12/2008	7.5	U	µg/L	7.5
00929	Sodium	E	N	E200.7	11/12/2008	11000		µg/L	500
01059	Thallium	E	N	E200.7	11/12/2008	7.5	U	µg/L	7.5
01087	Vanadium	E	N	E200.7	11/12/2008	5.0	U	µg/L	5.0
01092	Zinc	E	N	E200.7	11/12/2008	10	U	µg/L	10
00900	Hardness, Total (as CaCO3)	E	N	E200.7	11/12/2008	11000		µg/L	1600
1012	Beryllium	E	N	E200.8	11/12/2008	0.050	U	µg/L	0.050
1027	Cadmium	E	N	E200.8	11/12/2008	0.050	U	µg/L	0.050
1042	Copper	E	N	E200.8	11/12/2008	0.50	U	µg/L	0.50
1051	Lead	E	N	E200.8	11/12/2008	0.50	U	µg/L	0.50
1077	Silver	E	N	E200.8	11/12/2008	0.050	U	µg/L	0.050
71900	Mercury	E	N	E245.1	11/11/2008	0.020	U	µg/L	0.020
	MICRO								
31612	Fecal Coliform (MF)	E	N	SM9222	11/7/2008	2.0	U	cfu/100	2.0

Data Qualifier Code Key:
I Analyte detected below quantitation limits
U Not Detected Above the MDL
V Analyte detected in the associated Method Blank

Tomoka Farm Road LF
PARAMETER MONITORING REPORT
Ground Water (Rule 62-520.400,.420, .460)
Surface Water (Rule 62-302.500, .510, .503)
Leachate (Rule 62-701.510)
LAB Submission Number: F08110320
Sample Number: F08110320-002

Facility WACS:	27540	**Sample Date/Time:**	11/7/2008 12:35:00 PM
Well/Sampling Point WACS:	15830	**Report Period:**	July-Dec 2008
Well/Sampling Point Name:	SW-1	**Well Purged:**	YES
Classification of Groundwater:	SW-IIIF	**Well Type:**	CO
Ground Water Elevation: (NGV D)			

Storet Code	Parameter Monitored	Sampling Method	Filtered Y/N	Analysis Method	Analysis Date	Analysis Result	Q	Units	Detection Limits
	SemiVolatiles								
38760	1,2-Dibromo-3-chloropropane	E	N	E504.1	11/18/2008	0.0045	U	µg/L	0.0045
77651	1,2-Dibromoethane	E	N	E504.1	11/18/2008	0.0071	U	µg/L	0.0071
	Volatiles								
81552	Acetone	E	N	SW8260	11/20/2008	5.0	U	µg/L	5.0
34215	Acrylonitrile	E	N	SW8260	11/20/2008	5.0	U	µg/L	5.0
34030	Benzene	E	N	SW8260	11/20/2008	0.50	U	µg/L	0.50
73085	Bromochloromethane	E	N	SW8260	11/20/2008	0.50	U	µg/L	0.50
32101	Bromodichloromethane	E	N	SW8260	11/20/2008	0.30	U	µg/L	0.30
32104	Bromoform	E	N	SW8260	11/20/2008	0.50	U	µg/L	0.50
34413	Bromomethane	E	N	SW8260	11/20/2008	0.50	U	µg/L	0.50
81595	2-Butanone	E	N	SW8260	11/20/2008	5.0	U	µg/L	5.0
77041	Carbon disulfide	E	N	SW8260	11/20/2008	0.50	U	µg/L	0.50
32102	Carbon tetrachloride	E	N	SW8260	11/20/2008	0.50	U	µg/L	0.50
34301	Chlorobenzene	E	N	SW8260	11/20/2008	0.50	U	µg/L	0.50
34311	Chloroethane	E	N	SW8260	11/20/2008	0.61	U	µg/L	0.61
32106	Chloroform	E	N	SW8260	11/20/2008	0.50	U	µg/L	0.50
34418	Chloromethane	E	N	SW8260	11/20/2008	0.50	U	µg/L	0.50
32105	Dibromochloromethane	E	N	SW8260	11/20/2008	0.25	U	µg/L	0.25
77596	Dibromomethane	E	N	SW8260	11/20/2008	0.50	U	µg/L	0.50
77268	trans-1,4-Dichloro-2-butene	E	N	SW8260	11/20/2008	5.0	U	µg/L	5.0
34536	1,2-Dichlorobenzene	E	N	SW8260	11/20/2008	0.51	U	µg/L	0.51
34571	1,4-Dichlorobenzene	E	N	SW8260	11/20/2008	0.50	U	µg/L	0.50
34496	1,1-Dichloroethane	E	N	SW8260	11/20/2008	0.50	U	µg/L	0.50
34531	1,2-Dichloroethane	E	N	SW8260	11/20/2008	0.50	U	µg/L	0.50
34501	1,1-Dichloroethene	E	N	SW8260	11/20/2008	0.50	U	µg/L	0.50
77093	cis-1,2-Dichloroethene	E	N	SW8260	11/20/2008	0.50	U	µg/L	0.50
34546	trans-1,2-Dichloroethene	E	N	SW8260	11/20/2008	0.52	U	µg/L	0.52
34541	1,2-Dichloropropane	E	N	SW8260	11/20/2008	0.50	U	µg/L	0.50
34704	cis-1,3-Dichloropropene	E	N	SW8260	11/20/2008	0.25	U	µg/L	0.25
34699	trans-1,3-Dichloropropene	E	N	SW8260	11/20/2008	0.25	U	µg/L	0.25
34371	Ethylbenzene	E	N	SW8260	11/20/2008	0.50	U	µg/L	0.50

Data Qualifier Code Key:
I Analyte detected below quantitation limits
V Analyte detected in the associated Method Blank
U Not Detected Above the MDL

Tomoka Farm Road LF
PARAMETER MONITORING REPORT
Ground Water (Rule 62-520.400,.420, .460)
Surface Water (Rule 62-302.500, .510, .503)
Leachate (Rule 62-701.510)
LAB Submission Number: F08110320
Sample Number: F08110320-002

Facility WACS:	27540	**Sample Date/Time:**	11/7/2008 12:35:00 PM
Well/Sampling Point WACS:	15830	**Report Period:**	July-Dec 2008
Well/Sampling Point Name:	SW-1	**Well Purged:**	YES
Classification of Groundwater:	SW-IIIF	**Well Type:**	CO
Ground Water Elevation: (NGV			

Storet Code	Parameter Monitored	Sampling Method	Filtered Y/N	Analysis Method	Analysis Date	Analysis Result	Q	Units	Detection Limits
77103	2-Hexanone	E	N	SW8260	11/20/2008	5.0	U	µg/L	5.0
77424	Iodomethane	E	N	SW8260	11/20/2008	0.50	U	µg/L	0.50
81596	4-Methyl-2-pentanone	E	N	SW8260	11/20/2008	5.0	U	µg/L	5.0
34423	Methylene chloride	E	N	SW8260	11/20/2008	2.5	U	µg/L	2.5
77128	Styrene	E	N	SW8260	11/20/2008	0.50	U	µg/L	0.50
77562	1,1,1,2-Tetrachloroethane	E	N	SW8260	11/20/2008	0.50	U	µg/L	0.50
34516	1,1,2,2-Tetrachloroethane	E	N	SW8260	11/20/2008	0.17	U	µg/L	0.17
34475	Tetrachloroethene	E	N	SW8260	11/20/2008	0.50	U	µg/L	0.50
34010	Toluene	E	N	SW8260	11/20/2008	0.50	U	µg/L	0.50
34506	1,1,1-Trichloroethane	E	N	SW8260	11/20/2008	0.50	U	µg/L	0.50
34511	1,1,2-Trichloroethane	E	N	SW8260	11/20/2008	0.50	U	µg/L	0.50
39180	Trichloroethene	E	N	SW8260	11/20/2008	0.50	U	µg/L	0.50
34488	Trichlorofluoromethane	E	N	SW8260	11/20/2008	0.66	U	µg/L	0.66
77443	1,2,3-Trichloropropane	E	N	SW8260	11/20/2008	0.30	U	µg/L	0.30
77057	Vinyl acetate	E	N	SW8260	11/20/2008	1.0	U	µg/L	1.0
39175	Vinyl chloride	E	N	SW8260	11/20/2008	0.53	U	µg/L	0.53
34020	Xylenes, Total	E	N	SW8260	11/20/2008	1.0	U	µg/L	1.0
	WetChem								
	Nitrogen, Total	E	N	351.2+3	11/18/2008	0.42	I	mg/L	0.25
00620	Nitrogen, Nitrate	E	N	E300.0	11/8/2008	0.012	U	mg/L	0.012
00625	Nitrogen, Kjeldahl, Total	E	N	E351.2	11/17/2008	0.42	I	mg/L	0.071
00630	Nitrogen, Nitrate-Nitrite	E	N	E353.2	11/12/2008	0.025	U	mg/L	0.025
00665	Phosphorus, Total (as P)	E	N	E365.4	11/17/2008	0.050	U	mg/L	0.050
00340	Chemical Oxygen Demand	E	N	E410.4	11/26/2008	30		mg/L	12
00612	Nitrogen, Ammonia (Unionized)	E	N	FL-DEP	11/24/2008	0.020	U	mg/L	0.020
32211	Chlorophyll a	E	N	SM1020	11/24/2008	3.7		mg/m3	1.0
00515	Solids, Total Dissolved	E	N	SM2540	11/14/2008	66		mg/L	5.0
	Solids, Suspended (Residue, Non-	E	N	SM2540	11/13/2008	5.0	U	mg/L	5.0
	Biochemical Oxygen Demand	E	N	SM5210	11/12/2008	2.0	U	mg/L	2.0
00680	Organic Carbon, Total	E	N	SM5310	11/21/2008	4.5		mg/L	0.15

Data Qualifier Code Key:
I Analyte detected below quantitation limits
U Not Detected Above the MDL
V Analyte detected in the associated Method Blank

Tomoka Farm Road LF
PARAMETER MONITORING REPORT
Ground Water (Rule 62-520.400,.420, .460)
Surface Water (Rule 62-302.500, .510, .503)
Leachate (Rule 62-701.510)
LAB Submission Number: F08110320
Sample Number: F08110320-003

Facility WACS:	27540	**Sample Date/Time:**	11/7/2008 12:35:00 PM
Well/Sampling Point WACS:	15830	**Report Period:**	July-Dec 2008
Well/Sampling Point Name:	SW-1	**Well Purged:**	YES
Classification of Groundwater:	SW-IIIF	**Well Type:**	CO
Ground Water Elevation: (NGV D)			

Storet Code	Parameter Monitored	Sampling Method	Filtered Y/N	Analysis Method	Analysis Date	Analysis Result	Q	Units	Detection Limits
	FIELD								
	Color	E	N	FLD	11/7/2008	None			
00094	Conductivity	E	N	FLD	11/7/2008	87		umhos/c	
00299	Dissolved Oxygen	E	N	FLD	11/7/2008	7.36		mg/L	
00406	pH	E	N	FLD	11/7/2008	5.31		S.U.	
	Sheen	E	N	FLD	11/7/2008	None			
	Staff Gauge	E	N	FLD	11/7/2008	6.9			
00010	Temperature	E	N	FLD	11/7/2008	22.53		deg C	
82078	Turbidity	E	N	FLD	11/7/2008	2.65		NTU	
	Metals								
01097	Antimony	E	N	E200.7	11/12/2008	7.5	U	µg/L	7.5
01002	Arsenic	E	N	E200.7	11/12/2008	5.0	U	µg/L	5.0
01007	Barium	E	N	E200.7	11/12/2008	5.0	U	µg/L	5.0
01034	Chromium	E	N	E200.7	11/12/2008	2.5	U	µg/L	2.5
01037	Cobalt	E	N	E200.7	11/12/2008	5.0	U	µg/L	5.0
01045	Iron	E	N	E200.7	11/12/2008	29	I	µg/L	20
01067	Nickel	E	N	E200.7	11/12/2008	2.5	U	µg/L	2.5
01147	Selenium	E	N	E200.7	11/12/2008	7.5	U	µg/L	7.5
00929	Sodium	E	N	E200.7	11/12/2008	11000		µg/L	500
01059	Thallium	E	N	E200.7	11/12/2008	7.5	U	µg/L	7.5
01087	Vanadium	E	N	E200.7	11/12/2008	5.0	U	µg/L	5.0
01092	Zinc	E	N	E200.7	11/12/2008	10	U	µg/L	10
00900	Hardness, Total (as CaCO3)	E	N	E200.7	11/12/2008	11000		µg/L	1600
1012	Beryllium	E	N	E200.8	11/12/2008	0.050	U	µg/L	0.050
1027	Cadmium	E	N	E200.8	11/12/2008	0.050	U	µg/L	0.050
1042	Copper	E	N	E200.8	11/12/2008	0.50	U	µg/L	0.50
1051	Lead	E	N	E200.8	11/12/2008	0.50	U	µg/L	0.50
1077	Silver	E	N	E200.8	11/12/2008	0.050	U	µg/L	0.050
71900	Mercury	E	N	E245.1	11/11/2008	0.020	U	µg/L	0.020
	MICRO								
31612	Fecal Coliform (MF)	E	N	SM9222	11/7/2008	2.0	U	cfu/100	2.0

Data Qualifier Code Key:
I Analyte detected below quantitation limits
U Not Detected Above the MDL
V Analyte detected in the associated Method Blank

Tomoka Farm Road LF
PARAMETER MONITORING REPORT
Ground Water (Rule 62-520.400,.420, .460)
Surface Water (Rule 62-302.500, .510, .503)
Leachate (Rule 62-701.510)
LAB Submission Number: F08110320
Sample Number: F08110320-003

Facility WACS:	27540	**Sample Date/Time:**	11/7/2008 12:35:00 PM
Well/Sampling Point WACS:	15830	**Report Period:**	July-Dec 2008
Well/Sampling Point Name:	SW-1	**Well Purged:**	YES
Classification of Groundwater:	SW-IIIF	**Well Type:**	CO
Ground Water Elevation: (NGV D)			

Storet Code	Parameter Monitored	Sampling Method	Filtered Y/N	Analysis Method	Analysis Date	Analysis Result	Q	Units	Detection Limits
	SemiVolatiles								
38760	1,2-Dibromo-3-chloropropane	E	N	E504.1	11/18/2008	0.0046	U	µg/L	0.0046
77651	1,2-Dibromoethane	E	N	E504.1	11/18/2008	0.0072	U	µg/L	0.0072
	Volatiles								
81552	Acetone	E	N	SW8260	11/20/2008	5.0	U	µg/L	5.0
34215	Acrylonitrile	E	N	SW8260	11/20/2008	5.0	U	µg/L	5.0
34030	Benzene	E	N	SW8260	11/20/2008	0.50	U	µg/L	0.50
73085	Bromochloromethane	E	N	SW8260	11/20/2008	0.50	U	µg/L	0.50
32101	Bromodichloromethane	E	N	SW8260	11/20/2008	0.30	U	µg/L	0.30
32104	Bromoform	E	N	SW8260	11/20/2008	0.50	U	µg/L	0.50
34413	Bromomethane	E	N	SW8260	11/20/2008	0.50	U	µg/L	0.50
81595	2-Butanone	E	N	SW8260	11/20/2008	5.0	U	µg/L	5.0
77041	Carbon disulfide	E	N	SW8260	11/20/2008	0.50	U	µg/L	0.50
32102	Carbon tetrachloride	E	N	SW8260	11/20/2008	0.50	U	µg/L	0.50
34301	Chlorobenzene	E	N	SW8260	11/20/2008	0.50	U	µg/L	0.50
34311	Chloroethane	E	N	SW8260	11/20/2008	0.61	U	µg/L	0.61
32106	Chloroform	E	N	SW8260	11/20/2008	0.50	U	µg/L	0.50
34418	Chloromethane	E	N	SW8260	11/20/2008	0.50	U	µg/L	0.50
32105	Dibromochloromethane	E	N	SW8260	11/20/2008	0.25	U	µg/L	0.25
77596	Dibromomethane	E	N	SW8260	11/20/2008	0.50	U	µg/L	0.50
77268	trans-1,4-Dichloro-2-butene	E	N	SW8260	11/20/2008	5.0	U	µg/L	5.0
34536	1,2-Dichlorobenzene	E	N	SW8260	11/20/2008	0.51	U	µg/L	0.51
34571	1,4-Dichlorobenzene	E	N	SW8260	11/20/2008	0.50	U	µg/L	0.50
34496	1,1-Dichloroethane	E	N	SW8260	11/20/2008	0.50	U	µg/L	0.50
34531	1,2-Dichloroethane	E	N	SW8260	11/20/2008	0.50	U	µg/L	0.50
34501	1,1-Dichloroethene	E	N	SW8260	11/20/2008	0.50	U	µg/L	0.50
77093	cis-1,2-Dichloroethene	E	N	SW8260	11/20/2008	0.50	U	µg/L	0.50
34546	trans-1,2-Dichloroethene	E	N	SW8260	11/20/2008	0.52	U	µg/L	0.52
34541	1,2-Dichloropropane	E	N	SW8260	11/20/2008	0.50	U	µg/L	0.50
34704	cis-1,3-Dichloropropene	E	N	SW8260	11/20/2008	0.25	U	µg/L	0.25
34699	trans-1,3-Dichloropropene	E	N	SW8260	11/20/2008	0.25	U	µg/L	0.25
34371	Ethylbenzene	E	N	SW8260	11/20/2008	0.50	U	µg/L	0.50

Data Qualifier Code Key:
I Analyte detected below quantitation limits
V Analyte detected in the associated Method Blank
U Not Detected Above the MDL

Tomoka Farm Road LF
PARAMETER MONITORING REPORT
Ground Water (Rule 62-520.400,.420, .460)
Surface Water (Rule 62-302.500, .510, .503)
Leachate (Rule 62-701.510)
LAB Submission Number: F08110320
Sample Number: F08110320-003

Facility WACS:	27540	**Sample Date/Time:**	11/7/2008 12:35:00 PM
Well/Sampling Point WACS:	15830	**Report Period:**	July-Dec 2008
Well/Sampling Point Name:	SW-1	**Well Purged:**	YES
Classification of Groundwater:	SW-IIIF	**Well Type:**	CO
Ground Water Elevation: (NGV			

Storet Code	Parameter Monitored	Sampling Method	Filtered Y/N	Analysis Method	Analysis Date	Analysis Result	Q	Units	Detection Limits
77103	2-Hexanone	E	N	SW8260	11/20/2008	5.0	U	µg/L	5.0
77424	Iodomethane	E	N	SW8260	11/20/2008	0.50	U	µg/L	0.50
81596	4-Methyl-2-pentanone	E	N	SW8260	11/20/2008	5.0	U	µg/L	5.0
34423	Methylene chloride	E	N	SW8260	11/20/2008	2.5	U	µg/L	2.5
77128	Styrene	E	N	SW8260	11/20/2008	0.50	U	µg/L	0.50
77562	1,1,1,2-Tetrachloroethane	E	N	SW8260	11/20/2008	0.50	U	µg/L	0.50
34516	1,1,2,2-Tetrachloroethane	E	N	SW8260	11/20/2008	0.17	U	µg/L	0.17
34475	Tetrachloroethene	E	N	SW8260	11/20/2008	0.50	U	µg/L	0.50
34010	Toluene	E	N	SW8260	11/20/2008	0.50	U	µg/L	0.50
34506	1,1,1-Trichloroethane	E	N	SW8260	11/20/2008	0.50	U	µg/L	0.50
34511	1,1,2-Trichloroethane	E	N	SW8260	11/20/2008	0.50	U	µg/L	0.50
39180	Trichloroethene	E	N	SW8260	11/20/2008	0.50	U	µg/L	0.50
34488	Trichlorofluoromethane	E	N	SW8260	11/20/2008	0.66	U	µg/L	0.66
77443	1,2,3-Trichloropropane	E	N	SW8260	11/20/2008	0.30	U	µg/L	0.30
77057	Vinyl acetate	E	N	SW8260	11/20/2008	1.0	U	µg/L	1.0
39175	Vinyl chloride	E	N	SW8260	11/20/2008	0.53	U	µg/L	0.53
34020	Xylenes, Total	E	N	SW8260	11/20/2008	1.0	U	µg/L	1.0
	WetChem								
	Nitrogen, Total	E	N	351.2+3	11/18/2008	0.42	I	mg/L	0.25
00620	Nitrogen, Nitrate	E	N	E300.0	11/8/2008	0.012	U	mg/L	0.012
00625	Nitrogen, Kjeldahl, Total	E	N	E351.2	11/17/2008	0.42	I	mg/L	0.071
00630	Nitrogen, Nitrate-Nitrite	E	N	E353.2	11/12/2008	0.025	U	mg/L	0.025
00665	Phosphorus, Total (as P)	E	N	E365.4	11/17/2008	0.050	U	mg/L	0.050
00340	Chemical Oxygen Demand	E	N	E410.4	11/26/2008	24	I	mg/L	12
00612	Nitrogen, Ammonia (Unionized)	E	N	FL-DEP	11/24/2008	0.020	U	mg/L	0.020
32211	Chlorophyll a	E	N	SM1020	11/24/2008	3.0		mg/m3	1.0
00515	Solids, Total Dissolved	E	N	SM2540	11/14/2008	54		mg/L	5.0
	Solids, Suspended (Residue, Non-	E	N	SM2540	11/13/2008	5.0	U	mg/L	5.0
	Biochemical Oxygen Demand	E	N	SM5210	11/12/2008	2.0	U	mg/L	2.0
00680	Organic Carbon, Total	E	N	SM5310	11/21/2008	4.5		mg/L	0.15

Data Qualifier Code Key:
I Analyte detected below quantitation limits
U Not Detected Above the MDL
V Analyte detected in the associated Method Blank

Tomoka Farm Road LF
PARAMETER MONITORING REPORT
Ground Water (Rule 62-520.400,.420, .460)
Surface Water (Rule 62-302.500, .510, .503)
Leachate (Rule 62-701.510)
LAB Submission Number: F08110320
Sample Number: F08110320-004

Facility WACS:	27540	**Sample Date/Time:**	11/7/2008 12:47:00 PM
Well/Sampling Point WACS:	19799	**Report Period:**	July-Dec 2008
Well/Sampling Point Name:	SW-12	**Well Purged:**	YES
Classification of Groundwater:	SW-IIIF	**Well Type:**	CO
Ground Water Elevation: (NGV D)			

Storet Code	Parameter Monitored	Sampling Method	Filtered Y/N	Analysis Method	Analysis Date	Analysis Result	Q	Units	Detection Limits
	FIELD								
	Color	E	N	FLD	11/7/2008	Yellow			
00094	Conductivity	E	N	FLD	11/7/2008	614		umhos/c	
00299	Dissolved Oxygen	E	N	FLD	11/7/2008	5.48		mg/L	
00406	pH	E	N	FLD	11/7/2008	6.55		S.U.	
	Sheen	E	N	FLD	11/7/2008	None			
	Staff Gauge	E	N	FLD	11/7/2008	2.3			
00010	Temperature	E	N	FLD	11/7/2008	22.78		deg C	
82078	Turbidity	E	N	FLD	11/7/2008	9.29		NTU	
	Metals								
01097	Antimony	E	N	E200.7	11/12/2008	7.5	U	µg/L	7.5
01002	Arsenic	E	N	E200.7	11/12/2008	8.1	I	µg/L	5.0
01007	Barium	E	N	E200.7	11/12/2008	33		µg/L	5.0
01034	Chromium	E	N	E200.7	11/12/2008	2.5	U	µg/L	2.5
01037	Cobalt	E	N	E200.7	11/12/2008	5.0	U	µg/L	5.0
01045	Iron	E	N	E200.7	11/12/2008	150		µg/L	20
01067	Nickel	E	N	E200.7	11/12/2008	6.8		µg/L	2.5
01147	Selenium	E	N	E200.7	11/12/2008	7.5	U	µg/L	7.5
00929	Sodium	E	N	E200.7	11/12/2008	42000		µg/L	500
01059	Thallium	E	N	E200.7	11/12/2008	7.5	U	µg/L	7.5
01087	Vanadium	E	N	E200.7	11/12/2008	5.0	U	µg/L	5.0
01092	Zinc	E	N	E200.7	11/12/2008	10	U	µg/L	10
00900	Hardness, Total (as CaCO3)	E	N	E200.7	11/12/2008	200000		µg/L	1600
1012	Beryllium	E	N	E200.8	11/12/2008	0.050	U	µg/L	0.050
1027	Cadmium	E	N	E200.8	11/12/2008	0.050	U	µg/L	0.050
1042	Copper	E	N	E200.8	11/12/2008	1.0	IV	µg/L	0.50
1051	Lead	E	N	E200.8	11/12/2008	0.50	U	µg/L	0.50
1077	Silver	E	N	E200.8	11/12/2008	0.050	U	µg/L	0.050
71900	Mercury	E	N	E245.1	11/11/2008	0.020	U	µg/L	0.020
	MICRO								
31612	Fecal Coliform (MF)	E	N	SM9222	11/7/2008	80		cfu/100	10

Data Qualifier Code Key:
I Analyte detected below quantitation limits
U Not Detected Above the MDL
V Analyte detected in the associated Method Blank

Tomoka Farm Road LF
PARAMETER MONITORING REPORT
Ground Water (Rule 62-520.400,.420, .460)
Surface Water (Rule 62-302.500, .510, .503)
Leachate (Rule 62-701.510)
LAB Submission Number: F08110320
Sample Number: F08110320-004

Facility WACS:	27540	**Sample Date/Time:**	11/7/2008 12:47:00 PM
Well/Sampling Point WACS:	19799	**Report Period:**	July-Dec 2008
Well/Sampling Point Name:	SW-12	**Well Purged:**	YES
Classification of Groundwater:	SW-IIIF	**Well Type:**	CO
Ground Water Elevation: (NGV D)			

Storet Code	Parameter Monitored	Sampling Method	Filtered Y/N	Analysis Method	Analysis Date	Analysis Result	Q	Units	Detection Limits
	SemiVolatiles								
38760	1,2-Dibromo-3-chloropropane	E	N	E504.1	11/18/2008	0.0045	U	µg/L	0.0045
77651	1,2-Dibromoethane	E	N	E504.1	11/18/2008	0.0071	U	µg/L	0.0071
	Volatiles								
81552	Acetone	E	N	SW8260	11/20/2008	5.0	U	µg/L	5.0
34215	Acrylonitrile	E	N	SW8260	11/20/2008	5.0	U	µg/L	5.0
34030	Benzene	E	N	SW8260	11/20/2008	0.50	U	µg/L	0.50
73085	Bromochloromethane	E	N	SW8260	11/20/2008	0.50	U	µg/L	0.50
32101	Bromodichloromethane	E	N	SW8260	11/20/2008	0.30	U	µg/L	0.30
32104	Bromoform	E	N	SW8260	11/20/2008	0.50	U	µg/L	0.50
34413	Bromomethane	E	N	SW8260	11/20/2008	0.50	U	µg/L	0.50
81595	2-Butanone	E	N	SW8260	11/20/2008	5.0	U	µg/L	5.0
77041	Carbon disulfide	E	N	SW8260	11/20/2008	0.50	U	µg/L	0.50
32102	Carbon tetrachloride	E	N	SW8260	11/20/2008	0.50	U	µg/L	0.50
34301	Chlorobenzene	E	N	SW8260	11/20/2008	0.50	U	µg/L	0.50
34311	Chloroethane	E	N	SW8260	11/20/2008	0.61	U	µg/L	0.61
32106	Chloroform	E	N	SW8260	11/20/2008	0.50	U	µg/L	0.50
34418	Chloromethane	E	N	SW8260	11/20/2008	0.50	U	µg/L	0.50
32105	Dibromochloromethane	E	N	SW8260	11/20/2008	0.25	U	µg/L	0.25
77596	Dibromomethane	E	N	SW8260	11/20/2008	0.50	U	µg/L	0.50
77268	trans-1,4-Dichloro-2-butene	E	N	SW8260	11/20/2008	5.0	U	µg/L	5.0
34536	1,2-Dichlorobenzene	E	N	SW8260	11/20/2008	0.51	U	µg/L	0.51
34571	1,4-Dichlorobenzene	E	N	SW8260	11/20/2008	0.50	U	µg/L	0.50
34496	1,1-Dichloroethane	E	N	SW8260	11/20/2008	0.50	U	µg/L	0.50
34531	1,2-Dichloroethane	E	N	SW8260	11/20/2008	0.50	U	µg/L	0.50
34501	1,1-Dichloroethene	E	N	SW8260	11/20/2008	0.50	U	µg/L	0.50
77093	cis-1,2-Dichloroethene	E	N	SW8260	11/20/2008	0.50	U	µg/L	0.50
34546	trans-1,2-Dichloroethene	E	N	SW8260	11/20/2008	0.52	U	µg/L	0.52
34541	1,2-Dichloropropane	E	N	SW8260	11/20/2008	0.50	U	µg/L	0.50
34704	cis-1,3-Dichloropropene	E	N	SW8260	11/20/2008	0.25	U	µg/L	0.25
34699	trans-1,3-Dichloropropene	E	N	SW8260	11/20/2008	0.25	U	µg/L	0.25
34371	Ethylbenzene	E	N	SW8260	11/20/2008	0.50	U	µg/L	0.50

Data Qualifier Code Key:
I Analyte detected below quantitation limits
V Analyte detected in the associated Method Blank
U Not Detected Above the MDL

Tomoka Farm Road LF
PARAMETER MONITORING REPORT
Ground Water (Rule 62-520.400,.420, .460)
Surface Water (Rule 62-302.500, .510, .503)
Leachate (Rule 62-701.510)
LAB Submission Number: F08110320
Sample Number: F08110320-004

Facility WACS:	27540	**Sample Date/Time:**	11/7/2008 12:47:00 PM
Well/Sampling Point WACS:	19799	**Report Period:**	July-Dec 2008
Well/Sampling Point Name:	SW-12	**Well Purged:**	YES
Classification of Groundwater:	SW-IIIF	**Well Type:**	CO
Ground Water Elevation: (NGV			

Storet Code	Parameter Monitored	Sampling Method	Filtered Y/N	Analysis Method	Analysis Date	Analysis Result	Q	Units	Detection Limits
77103	2-Hexanone	E	N	SW8260	11/20/2008	5.0	U	µg/L	5.0
77424	Iodomethane	E	N	SW8260	11/20/2008	0.50	U	µg/L	0.50
81596	4-Methyl-2-pentanone	E	N	SW8260	11/20/2008	5.0	U	µg/L	5.0
34423	Methylene chloride	E	N	SW8260	11/20/2008	2.5	U	µg/L	2.5
77128	Styrene	E	N	SW8260	11/20/2008	0.50	U	µg/L	0.50
77562	1,1,1,2-Tetrachloroethane	E	N	SW8260	11/20/2008	0.50	U	µg/L	0.50
34516	1,1,2,2-Tetrachloroethane	E	N	SW8260	11/20/2008	0.17	U	µg/L	0.17
34475	Tetrachloroethene	E	N	SW8260	11/20/2008	0.50	U	µg/L	0.50
34010	Toluene	E	N	SW8260	11/20/2008	0.50	U	µg/L	0.50
34506	1,1,1-Trichloroethane	E	N	SW8260	11/20/2008	0.50	U	µg/L	0.50
34511	1,1,2-Trichloroethane	E	N	SW8260	11/20/2008	0.50	U	µg/L	0.50
39180	Trichloroethene	E	N	SW8260	11/20/2008	0.50	U	µg/L	0.50
34488	Trichlorofluoromethane	E	N	SW8260	11/20/2008	0.66	U	µg/L	0.66
77443	1,2,3-Trichloropropane	E	N	SW8260	11/20/2008	0.30	U	µg/L	0.30
77057	Vinyl acetate	E	N	SW8260	11/20/2008	1.0	U	µg/L	1.0
39175	Vinyl chloride	E	N	SW8260	11/20/2008	0.53	U	µg/L	0.53
34020	Xylenes, Total	E	N	SW8260	11/20/2008	1.0	U	µg/L	1.0
	WetChem								
	Nitrogen, Total	E	N	351.2+3	11/18/2008	6.3		mg/L	0.25
00620	Nitrogen, Nitrate	E	N	E300.0	11/8/2008	0.11		mg/L	0.012
00625	Nitrogen, Kjeldahl, Total	E	N	E351.2	11/17/2008	6.2		mg/L	0.071
00630	Nitrogen, Nitrate-Nitrite	E	N	E353.2	11/12/2008	0.11		mg/L	0.025
00665	Phosphorus, Total (as P)	E	N	E365.4	11/17/2008	0.050	I	mg/L	0.050
00340	Chemical Oxygen Demand	E	N	E410.4	11/26/2008	86		mg/L	12
00612	Nitrogen, Ammonia (Unionized)	E	N	FL-DEP	11/24/2008	0.020	U	mg/L	0.020
32211	Chlorophyll a	E	N	SM1020	11/24/2008	12		mg/m3	1.0
00515	Solids, Total Dissolved	E	N	SM2540	11/14/2008	400		mg/L	5.0
	Solids, Suspended (Residue, Non-	E	N	SM2540	11/13/2008	7.5		mg/L	5.0
	Biochemical Oxygen Demand	E	N	SM5210	11/12/2008	2.7		mg/L	2.0
00680	Organic Carbon, Total	E	N	SM5310	11/21/2008	25		mg/L	0.15

Data Qualifier Code Key:
I Analyte detected below quantitation limits
U Not Detected Above the MDL
V Analyte detected in the associated Method Blank

Tomoka Farm Road LF
PARAMETER MONITORING REPORT
Ground Water (Rule 62-520.400,.420, .460)
Surface Water (Rule 62-302.500, .510, .503)
Leachate (Rule 62-701.510)
LAB Submission Number: F08110320
Sample Number: F08110320-005

Facility WACS:	27540	**Sample Date/Time:**	11/7/2008 1:10:00 PM
Well/Sampling Point WACS:	19798	**Report Period:**	July-Dec 2008
Well/Sampling Point Name:	SW-11	**Well Purged:**	YES
Classification of Groundwater:	SW-IIIF	**Well Type:**	CO
Ground Water Elevation: (NGV D)			

Storet Code	Parameter Monitored	Sampling Method	Filtered Y/N	Analysis Method	Analysis Date	Analysis Result	Q	Units	Detection Limits
	FIELD								
	Color	E	N	FLD	11/7/2008	None			
00094	Conductivity	E	N	FLD	11/7/2008	540		umhos/c	
00299	Dissolved Oxygen	E	N	FLD	11/7/2008	7.02		mg/L	
00406	pH	E	N	FLD	11/7/2008	6.67		S.U.	
	Sheen	E	N	FLD	11/7/2008	None			
	Staff Gauge	E	N	FLD	11/7/2008	22.7			
00010	Temperature	E	N	FLD	11/7/2008	23.69		deg C	
82078	Turbidity	E	N	FLD	11/7/2008	3.71		NTU	
	Metals								
01097	Antimony	E	N	E200.7	11/12/2008	7.5	U	µg/L	7.5
01002	Arsenic	E	N	E200.7	11/12/2008	5.0	U	µg/L	5.0
01007	Barium	E	N	E200.7	11/12/2008	26		µg/L	5.0
01034	Chromium	E	N	E200.7	11/12/2008	2.5	U	µg/L	2.5
01037	Cobalt	E	N	E200.7	11/12/2008	5.0	U	µg/L	5.0
01045	Iron	E	N	E200.7	11/12/2008	180		µg/L	20
01067	Nickel	E	N	E200.7	11/12/2008	4.8	I	µg/L	2.5
01147	Selenium	E	N	E200.7	11/12/2008	7.5	U	µg/L	7.5
00929	Sodium	E	N	E200.7	11/12/2008	37000		µg/L	500
01059	Thallium	E	N	E200.7	11/12/2008	7.5	U	µg/L	7.5
01087	Vanadium	E	N	E200.7	11/12/2008	5.0	U	µg/L	5.0
01092	Zinc	E	N	E200.7	11/12/2008	10	U	µg/L	10
00900	Hardness, Total (as CaCO3)	E	N	E200.7	11/12/2008	180000		µg/L	1600
1012	Beryllium	E	N	E200.8	11/12/2008	0.050	U	µg/L	0.050
1027	Cadmium	E	N	E200.8	11/12/2008	0.050	U	µg/L	0.050
1042	Copper	E	N	E200.8	11/12/2008	0.68	IV	µg/L	0.50
1051	Lead	E	N	E200.8	11/12/2008	0.50	U	µg/L	0.50
1077	Silver	E	N	E200.8	11/12/2008	0.050	U	µg/L	0.050
71900	Mercury	E	N	E245.1	11/11/2008	0.020	U	µg/L	0.020
	MICRO								
31612	Fecal Coliform (MF)	E	N	SM9222	11/7/2008	140		cfu/100	10

Data Qualifier Code Key:
I Analyte detected below quantitation limits
U Not Detected Above the MDL
V Analyte detected in the associated Method Blank

Tomoka Farm Road LF
PARAMETER MONITORING REPORT
Ground Water (Rule 62-520.400,.420, .460)
Surface Water (Rule 62-302.500, .510, .503)
Leachate (Rule 62-701.510)
LAB Submission Number: F08110320
Sample Number: F08110320-005

Facility WACS:	27540	**Sample Date/Time:**	11/7/2008 1:10:00 PM
Well/Sampling Point WACS:	19798	**Report Period:**	July-Dec 2008
Well/Sampling Point Name:	SW-11	**Well Purged:**	YES
Classification of Groundwater:	SW-IIIF	**Well Type:**	CO
Ground Water Elevation: (NGV D)			

Storet Code	Parameter Monitored	Sampling Method	Filtered Y/N	Analysis Method	Analysis Date	Analysis Result	Q	Units	Detection Limits
	SemiVolatiles								
38760	1,2-Dibromo-3-chloropropane	E	N	E504.1	11/18/2008	0.0045	U	µg/L	0.0045
77651	1,2-Dibromoethane	E	N	E504.1	11/18/2008	0.0072	U	µg/L	0.0072
	Volatiles								
81552	Acetone	E	N	SW8260	11/20/2008	5.0	U	µg/L	5.0
34215	Acrylonitrile	E	N	SW8260	11/20/2008	5.0	U	µg/L	5.0
34030	Benzene	E	N	SW8260	11/20/2008	0.50	U	µg/L	0.50
73085	Bromochloromethane	E	N	SW8260	11/20/2008	0.50	U	µg/L	0.50
32101	Bromodichloromethane	E	N	SW8260	11/20/2008	0.30	U	µg/L	0.30
32104	Bromoform	E	N	SW8260	11/20/2008	0.50	U	µg/L	0.50
34413	Bromomethane	E	N	SW8260	11/20/2008	0.50	U	µg/L	0.50
81595	2-Butanone	E	N	SW8260	11/20/2008	5.0	U	µg/L	5.0
77041	Carbon disulfide	E	N	SW8260	11/20/2008	0.50	U	µg/L	0.50
32102	Carbon tetrachloride	E	N	SW8260	11/20/2008	0.50	U	µg/L	0.50
34301	Chlorobenzene	E	N	SW8260	11/20/2008	0.50	U	µg/L	0.50
34311	Chloroethane	E	N	SW8260	11/20/2008	0.61	U	µg/L	0.61
32106	Chloroform	E	N	SW8260	11/20/2008	0.50	U	µg/L	0.50
34418	Chloromethane	E	N	SW8260	11/20/2008	0.50	U	µg/L	0.50
32105	Dibromochloromethane	E	N	SW8260	11/20/2008	0.25	U	µg/L	0.25
77596	Dibromomethane	E	N	SW8260	11/20/2008	0.50	U	µg/L	0.50
77268	trans-1,4-Dichloro-2-butene	E	N	SW8260	11/20/2008	5.0	U	µg/L	5.0
34536	1,2-Dichlorobenzene	E	N	SW8260	11/20/2008	0.51	U	µg/L	0.51
34571	1,4-Dichlorobenzene	E	N	SW8260	11/20/2008	0.50	U	µg/L	0.50
34496	1,1-Dichloroethane	E	N	SW8260	11/20/2008	0.50	U	µg/L	0.50
34531	1,2-Dichloroethane	E	N	SW8260	11/20/2008	0.50	U	µg/L	0.50
34501	1,1-Dichloroethene	E	N	SW8260	11/20/2008	0.50	U	µg/L	0.50
77093	cis-1,2-Dichloroethene	E	N	SW8260	11/20/2008	0.50	U	µg/L	0.50
34546	trans-1,2-Dichloroethene	E	N	SW8260	11/20/2008	0.52	U	µg/L	0.52
34541	1,2-Dichloropropane	E	N	SW8260	11/20/2008	0.50	U	µg/L	0.50
34704	cis-1,3-Dichloropropene	E	N	SW8260	11/20/2008	0.25	U	µg/L	0.25
34699	trans-1,3-Dichloropropene	E	N	SW8260	11/20/2008	0.25	U	µg/L	0.25
34371	Ethylbenzene	E	N	SW8260	11/20/2008	0.50	U	µg/L	0.50

Data Qualifier Code Key:
I Analyte detected below quantitation limits
V Analyte detected in the associated Method Blank
U Not Detected Above the MDL

Tomoka Farm Road LF
PARAMETER MONITORING REPORT
Ground Water (Rule 62-520.400,.420, .460)
Surface Water (Rule 62-302.500, .510, .503)
Leachate (Rule 62-701.510)
LAB Submission Number: F08110320
Sample Number: F08110320-005

Facility WACS:	27540	**Sample Date/Time:**	11/7/2008 1:10:00 PM
Well/Sampling Point WACS:	19798	**Report Period:**	July-Dec 2008
Well/Sampling Point Name:	SW-11	**Well Purged:**	YES
Classification of Groundwater:	SW-IIIF	**Well Type:**	CO
Ground Water Elevation: (NGV			

Storet Code	Parameter Monitored	Sampling Method	Filtered Y/N	Analysis Method	Analysis Date	Analysis Result	Q	Units	Detection Limits
77103	2-Hexanone	E	N	SW8260	11/20/2008	5.0	U	µg/L	5.0
77424	Iodomethane	E	N	SW8260	11/20/2008	0.50	U	µg/L	0.50
81596	4-Methyl-2-pentanone	E	N	SW8260	11/20/2008	5.0	U	µg/L	5.0
34423	Methylene chloride	E	N	SW8260	11/20/2008	2.5	U	µg/L	2.5
77128	Styrene	E	N	SW8260	11/20/2008	0.50	U	µg/L	0.50
77562	1,1,1,2-Tetrachloroethane	E	N	SW8260	11/20/2008	0.50	U	µg/L	0.50
34516	1,1,2,2-Tetrachloroethane	E	N	SW8260	11/20/2008	0.17	U	µg/L	0.17
34475	Tetrachloroethene	E	N	SW8260	11/20/2008	0.50	U	µg/L	0.50
34010	Toluene	E	N	SW8260	11/20/2008	0.50	U	µg/L	0.50
34506	1,1,1-Trichloroethane	E	N	SW8260	11/20/2008	0.50	U	µg/L	0.50
34511	1,1,2-Trichloroethane	E	N	SW8260	11/20/2008	0.50	U	µg/L	0.50
39180	Trichloroethene	E	N	SW8260	11/20/2008	0.50	U	µg/L	0.50
34488	Trichlorofluoromethane	E	N	SW8260	11/20/2008	0.66	U	µg/L	0.66
77443	1,2,3-Trichloropropane	E	N	SW8260	11/20/2008	0.30	U	µg/L	0.30
77057	Vinyl acetate	E	N	SW8260	11/20/2008	1.0	U	µg/L	1.0
39175	Vinyl chloride	E	N	SW8260	11/20/2008	0.53	U	µg/L	0.53
34020	Xylenes, Total	E	N	SW8260	11/20/2008	1.0	U	µg/L	1.0
	WetChem								
	Nitrogen, Total	E	N	351.2+3	11/18/2008	3.1		mg/L	0.25
00620	Nitrogen, Nitrate	E	N	E300.0	11/8/2008	0.47		mg/L	0.012
00625	Nitrogen, Kjeldahl, Total	E	N	E351.2	11/17/2008	2.5		mg/L	0.071
00630	Nitrogen, Nitrate-Nitrite	E	N	E353.2	11/12/2008	0.62		mg/L	0.025
00665	Phosphorus, Total (as P)	E	N	E365.4	11/17/2008	0.050	I	mg/L	0.050
00340	Chemical Oxygen Demand	E	N	E410.4	11/26/2008	76		mg/L	12
00612	Nitrogen, Ammonia (Unionized)	E	N	FL-DEP	11/24/2008	0.020	U	mg/L	0.020
32211	Chlorophyll a	E	N	SM1020	11/24/2008	19		mg/m3	1.0
00515	Solids, Total Dissolved	E	N	SM2540	11/14/2008	350		mg/L	5.0
	Solids, Suspended (Residue, Non-	E	N	SM2540	11/13/2008	6.5		mg/L	5.0
	Biochemical Oxygen Demand	E	N	SM5210	11/12/2008	3.8		mg/L	2.0
00680	Organic Carbon, Total	E	N	SM5310	11/21/2008	21		mg/L	0.15

Data Qualifier Code Key:
I Analyte detected below quantitation limits
U Not Detected Above the MDL
V Analyte detected in the associated Method Blank

Tomoka Farm Road LF
PARAMETER MONITORING REPORT
Ground Water (Rule 62-520.400,.420, .460)
Surface Water (Rule 62-302.500, .510, .503)
Leachate (Rule 62-701.510)
LAB Submission Number: F08110320
Sample Number: F08110320-006

Facility WACS:	27540	**Sample Date/Time:**	11/7/2008 1:25:00 PM
Well/Sampling Point WACS:	15638	**Report Period:**	July-Dec 2008
Well/Sampling Point Name:	SW-5	**Well Purged:**	YES
Classification of Groundwater:	SW-IIIF	**Well Type:**	CO
Ground Water Elevation: (NGV D)			

Storet Code	Parameter Monitored	Sampling Method	Filtered Y/N	Analysis Method	Analysis Date	Analysis Result	Q	Units	Detection Limits
	FIELD								
	Color	E	N	FLD	11/7/2008	None			
00094	Conductivity	E	N	FLD	11/7/2008	757		umhos/c	
00299	Dissolved Oxygen	E	N	FLD	11/7/2008	5.37		mg/L	
00406	pH	E	N	FLD	11/7/2008	6.68		S.U.	
	Sheen	E	N	FLD	11/7/2008	None			
	Staff Gauge	E	N	FLD	11/7/2008	3.5			
00010	Temperature	E	N	FLD	11/7/2008	23.06		deg C	
82078	Turbidity	E	N	FLD	11/7/2008	3.76		NTU	
	Metals								
01097	Antimony	E	N	E200.7	11/12/2008	7.5	U	µg/L	7.5
01002	Arsenic	E	N	E200.7	11/12/2008	5.0	U	µg/L	5.0
01007	Barium	E	N	E200.7	11/12/2008	58		µg/L	5.0
01034	Chromium	E	N	E200.7	11/12/2008	2.5	U	µg/L	2.5
01037	Cobalt	E	N	E200.7	11/12/2008	5.0	U	µg/L	5.0
01045	Iron	E	N	E200.7	11/12/2008	680		µg/L	20
01067	Nickel	E	N	E200.7	11/12/2008	3.6	I	µg/L	2.5
01147	Selenium	E	N	E200.7	11/12/2008	7.5	U	µg/L	7.5
00929	Sodium	E	N	E200.7	11/12/2008	51000		µg/L	500
01059	Thallium	E	N	E200.7	11/12/2008	7.5	U	µg/L	7.5
01087	Vanadium	E	N	E200.7	11/12/2008	5.0	U	µg/L	5.0
01092	Zinc	E	N	E200.7	11/12/2008	10	U	µg/L	10
00900	Hardness, Total (as CaCO3)	E	N	E200.7	11/12/2008	280000		µg/L	1600
1012	Beryllium	E	N	E200.8	11/12/2008	0.050	U	µg/L	0.050
1027	Cadmium	E	N	E200.8	11/12/2008	0.050	U	µg/L	0.050
1042	Copper	E	N	E200.8	11/12/2008	0.78	IV	µg/L	0.50
1051	Lead	E	N	E200.8	11/12/2008	0.50	U	µg/L	0.50
1077	Silver	E	N	E200.8	11/12/2008	0.050	U	µg/L	0.050
71900	Mercury	E	N	E245.1	11/11/2008	0.020	U	µg/L	0.020
	MICRO								
31612	Fecal Coliform (MF)	E	N	SM9222	11/7/2008	20		cfu/100	20

Data Qualifier Code Key:
I Analyte detected below quantitation limits
V Analyte detected in the associated Method Blank
U Not Detected Above the MDL

Tomoka Farm Road LF
PARAMETER MONITORING REPORT
Ground Water (Rule 62-520.400,.420, .460)
Surface Water (Rule 62-302.500, .510, .503)
Leachate (Rule 62-701.510)
LAB Submission Number: F08110320
Sample Number: F08110320-006

Facility WACS:	27540	**Sample Date/Time:**	11/7/2008 1:25:00 PM
Well/Sampling Point WACS:	15638	**Report Period:**	July-Dec 2008
Well/Sampling Point Name:	SW-5	**Well Purged:**	YES
Classification of Groundwater:	SW-IIIF	**Well Type:**	CO
Ground Water Elevation: (NGV D)			

Storet Code	Parameter Monitored	Sampling Method	Filtered Y/N	Analysis Method	Analysis Date	Analysis Result	Q	Units	Detection Limits
	SemiVolatiles								
38760	1,2-Dibromo-3-chloropropane	E	N	E504.1	11/18/2008	0.0044	U	µg/L	0.0044
77651	1,2-Dibromoethane	E	N	E504.1	11/18/2008	0.0069	U	µg/L	0.0069
	Volatiles								
81552	Acetone	E	N	SW8260	11/20/2008	5.0	U	µg/L	5.0
34215	Acrylonitrile	E	N	SW8260	11/20/2008	5.0	U	µg/L	5.0
34030	Benzene	E	N	SW8260	11/20/2008	0.50	U	µg/L	0.50
73085	Bromochloromethane	E	N	SW8260	11/20/2008	0.50	U	µg/L	0.50
32101	Bromodichloromethane	E	N	SW8260	11/20/2008	0.30	U	µg/L	0.30
32104	Bromoform	E	N	SW8260	11/20/2008	0.50	U	µg/L	0.50
34413	Bromomethane	E	N	SW8260	11/20/2008	0.50	U	µg/L	0.50
81595	2-Butanone	E	N	SW8260	11/20/2008	5.0	U	µg/L	5.0
77041	Carbon disulfide	E	N	SW8260	11/20/2008	0.50	U	µg/L	0.50
32102	Carbon tetrachloride	E	N	SW8260	11/20/2008	0.50	U	µg/L	0.50
34301	Chlorobenzene	E	N	SW8260	11/20/2008	0.50	U	µg/L	0.50
34311	Chloroethane	E	N	SW8260	11/20/2008	0.61	U	µg/L	0.61
32106	Chloroform	E	N	SW8260	11/20/2008	0.50	U	µg/L	0.50
34418	Chloromethane	E	N	SW8260	11/20/2008	0.50	U	µg/L	0.50
32105	Dibromochloromethane	E	N	SW8260	11/20/2008	0.25	U	µg/L	0.25
77596	Dibromomethane	E	N	SW8260	11/20/2008	0.50	U	µg/L	0.50
77268	trans-1,4-Dichloro-2-butene	E	N	SW8260	11/20/2008	5.0	U	µg/L	5.0
34536	1,2-Dichlorobenzene	E	N	SW8260	11/20/2008	0.51	U	µg/L	0.51
34571	1,4-Dichlorobenzene	E	N	SW8260	11/20/2008	0.50	U	µg/L	0.50
34496	1,1-Dichloroethane	E	N	SW8260	11/20/2008	0.50	U	µg/L	0.50
34531	1,2-Dichloroethane	E	N	SW8260	11/20/2008	0.50	U	µg/L	0.50
34501	1,1-Dichloroethene	E	N	SW8260	11/20/2008	0.50	U	µg/L	0.50
77093	cis-1,2-Dichloroethene	E	N	SW8260	11/20/2008	0.50	U	µg/L	0.50
34546	trans-1,2-Dichloroethene	E	N	SW8260	11/20/2008	0.52	U	µg/L	0.52
34541	1,2-Dichloropropane	E	N	SW8260	11/20/2008	0.50	U	µg/L	0.50
34704	cis-1,3-Dichloropropene	E	N	SW8260	11/20/2008	0.25	U	µg/L	0.25
34699	trans-1,3-Dichloropropene	E	N	SW8260	11/20/2008	0.25	U	µg/L	0.25
34371	Ethylbenzene	E	N	SW8260	11/20/2008	0.50	U	µg/L	0.50

Data Qualifier Code Key:
I Analyte detected below quantitation limits
V Analyte detected in the associated Method Blank
U Not Detected Above the MDL

Tomoka Farm Road LF
PARAMETER MONITORING REPORT
Ground Water (Rule 62-520.400,.420, .460)
Surface Water (Rule 62-302.500, .510, .503)
Leachate (Rule 62-701.510)
LAB Submission Number: F08110320
Sample Number: F08110320-006

Facility WACS:	27540	**Sample Date/Time:**	11/7/2008 1:25:00 PM
Well/Sampling Point WACS:	15638	**Report Period:**	July-Dec 2008
Well/Sampling Point Name:	SW-5	**Well Purged:**	YES
Classification of Groundwater:	SW-IIIF	**Well Type:**	CO
Ground Water Elevation: (NGV			

Storet Code	Parameter Monitored	Sampling Method	Filtered Y/N	Analysis Method	Analysis Date	Analysis Result	Q	Units	Detection Limits
77103	2-Hexanone	E	N	SW8260	11/20/2008	5.0	U	µg/L	5.0
77424	Iodomethane	E	N	SW8260	11/20/2008	0.50	U	µg/L	0.50
81596	4-Methyl-2-pentanone	E	N	SW8260	11/20/2008	5.0	U	µg/L	5.0
34423	Methylene chloride	E	N	SW8260	11/20/2008	2.5	U	µg/L	2.5
77128	Styrene	E	N	SW8260	11/20/2008	0.50	U	µg/L	0.50
77562	1,1,1,2-Tetrachloroethane	E	N	SW8260	11/20/2008	0.50	U	µg/L	0.50
34516	1,1,2,2-Tetrachloroethane	E	N	SW8260	11/20/2008	0.17	U	µg/L	0.17
34475	Tetrachloroethene	E	N	SW8260	11/20/2008	0.50	U	µg/L	0.50
34010	Toluene	E	N	SW8260	11/20/2008	0.50	U	µg/L	0.50
34506	1,1,1-Trichloroethane	E	N	SW8260	11/20/2008	0.50	U	µg/L	0.50
34511	1,1,2-Trichloroethane	E	N	SW8260	11/20/2008	0.50	U	µg/L	0.50
39180	Trichloroethene	E	N	SW8260	11/20/2008	0.50	U	µg/L	0.50
34488	Trichlorofluoromethane	E	N	SW8260	11/20/2008	0.66	U	µg/L	0.66
77443	1,2,3-Trichloropropane	E	N	SW8260	11/20/2008	0.30	U	µg/L	0.30
77057	Vinyl acetate	E	N	SW8260	11/20/2008	1.0	U	µg/L	1.0
39175	Vinyl chloride	E	N	SW8260	11/20/2008	0.53	U	µg/L	0.53
34020	Xylenes, Total	E	N	SW8260	11/20/2008	1.0	U	µg/L	1.0
	WetChem								
	Nitrogen, Total	E	N	351.2+3	11/18/2008	4.4		mg/L	0.25
00620	Nitrogen, Nitrate	E	N	E300.0	11/8/2008	1.6		mg/L	0.023
00625	Nitrogen, Kjeldahl, Total	E	N	E351.2	11/17/2008	2.9		mg/L	0.071
00630	Nitrogen, Nitrate-Nitrite	E	N	E353.2	11/12/2008	1.5		mg/L	0.025
00665	Phosphorus, Total (as P)	E	N	E365.4	11/17/2008	0.050	U	mg/L	0.050
00340	Chemical Oxygen Demand	E	N	E410.4	11/26/2008	84		mg/L	12
00612	Nitrogen, Ammonia (Unionized)	E	N	FL-DEP	11/24/2008	0.020	U	mg/L	0.020
32211	Chlorophyll a	E	N	SM1020	11/24/2008	5.6		mg/m3	1.0
00515	Solids, Total Dissolved	E	N	SM2540	11/14/2008	490		mg/L	5.0
	Solids, Suspended (Residue, Non-	E	N	SM2540	11/13/2008	5.0	U	mg/L	5.0
	Biochemical Oxygen Demand	E	N	SM5210	11/12/2008	2.4		mg/L	2.0
00680	Organic Carbon, Total	E	N	SM5310	11/21/2008	24		mg/L	0.15

Data Qualifier Code Key:
I Analyte detected below quantitation limits
U Not Detected Above the MDL
V Analyte detected in the associated Method Blank

Tomoka Farm Road LF
PARAMETER MONITORING REPORT
Ground Water (Rule 62-520.400,.420, .460)
Surface Water (Rule 62-302.500, .510, .503)
Leachate (Rule 62-701.510)
LAB Submission Number: F08110320
Sample Number: F08110320-007

Facility WACS:	27540	**Sample Date/Time:**	11/7/2008 1:42:00 PM
Well/Sampling Point WACS:	15831	**Report Period:**	July-Dec 2008
Well/Sampling Point Name:	SW-2	**Well Purged:**	YES
Classification of Groundwater:	SW-IIIF	**Well Type:**	CO
Ground Water Elevation: (NGV D)			

Storet Code	Parameter Monitored	Sampling Method	Filtered Y/N	Analysis Method	Analysis Date	Analysis Result	Q	Units	Detection Limits
	FIELD								
	Color	E	N	FLD	11/7/2008	None			
00094	Conductivity	E	N	FLD	11/7/2008	424		umhos/c	
00299	Dissolved Oxygen	E	N	FLD	11/7/2008	6.76		mg/L	
00406	pH	E	N	FLD	11/7/2008	6.78		S.U.	
	Sheen	E	N	FLD	11/7/2008	None			
	Staff Gauge	E	N	FLD	11/7/2008	2.95			
00010	Temperature	E	N	FLD	11/7/2008	21.43		deg C	
82078	Turbidity	E	N	FLD	11/7/2008	2.0		NTU	
	Metals								
01097	Antimony	E	N	E200.7	11/12/2008	7.5	U	µg/L	7.5
01002	Arsenic	E	N	E200.7	11/12/2008	5.0	U	µg/L	5.0
01007	Barium	E	N	E200.7	11/12/2008	34		µg/L	5.0
01034	Chromium	E	N	E200.7	11/12/2008	2.5	U	µg/L	2.5
01037	Cobalt	E	N	E200.7	11/12/2008	5.0	U	µg/L	5.0
01045	Iron	E	N	E200.7	11/12/2008	570		µg/L	20
01067	Nickel	E	N	E200.7	11/12/2008	2.5	U	µg/L	2.5
01147	Selenium	E	N	E200.7	11/12/2008	7.5	U	µg/L	7.5
00929	Sodium	E	N	E200.7	11/12/2008	26000		µg/L	500
01059	Thallium	E	N	E200.7	11/12/2008	7.5	U	µg/L	7.5
01087	Vanadium	E	N	E200.7	11/12/2008	5.0	U	µg/L	5.0
01092	Zinc	E	N	E200.7	11/12/2008	10	U	µg/L	10
00900	Hardness, Total (as CaCO3)	E	N	E200.7	11/12/2008	170000		µg/L	1600
1012	Beryllium	E	N	E200.8	11/12/2008	0.050	U	µg/L	0.050
1027	Cadmium	E	N	E200.8	11/12/2008	0.050	U	µg/L	0.050
1042	Copper	E	N	E200.8	11/12/2008	0.50	U	µg/L	0.50
1051	Lead	E	N	E200.8	11/12/2008	0.50	U	µg/L	0.50
1077	Silver	E	N	E200.8	11/12/2008	0.050	U	µg/L	0.050
71900	Mercury	E	N	E245.1	11/11/2008	0.020	U	µg/L	0.020
	MICRO								
31612	Fecal Coliform (MF)	E	N	SM9222	11/7/2008	10		cfu/100	10

Data Qualifier Code Key:
I Analyte detected below quantitation limits
V Analyte detected in the associated Method Blank
U Not Detected Above the MDL

Tomoka Farm Road LF
PARAMETER MONITORING REPORT
Ground Water (Rule 62-520.400,.420, .460)
Surface Water (Rule 62-302.500, .510, .503)
Leachate (Rule 62-701.510)
LAB Submission Number: F08110320
Sample Number: F08110320-007

Facility WACS:	27540	**Sample Date/Time:**	11/7/2008 1:42:00 PM
Well/Sampling Point WACS:	15831	**Report Period:**	July-Dec 2008
Well/Sampling Point Name:	SW-2	**Well Purged:**	YES
Classification of Groundwater:	SW-IIIF	**Well Type:**	CO
Ground Water Elevation: (NGV D)			

Storet Code	Parameter Monitored	Sampling Method	Filtered Y/N	Analysis Method	Analysis Date	Analysis Result	Q	Units	Detection Limits
	SemiVolatiles								
38760	1,2-Dibromo-3-chloropropane	E	N	E504.1	11/18/2008	0.0044	U	µg/L	0.0044
77651	1,2-Dibromoethane	E	N	E504.1	11/18/2008	0.0069	U	µg/L	0.0069
	Volatiles								
81552	Acetone	E	N	SW8260	11/20/2008	5.0	U	µg/L	5.0
34215	Acrylonitrile	E	N	SW8260	11/20/2008	5.0	U	µg/L	5.0
34030	Benzene	E	N	SW8260	11/20/2008	0.50	U	µg/L	0.50
73085	Bromochloromethane	E	N	SW8260	11/20/2008	0.50	U	µg/L	0.50
32101	Bromodichloromethane	E	N	SW8260	11/20/2008	0.30	U	µg/L	0.30
32104	Bromoform	E	N	SW8260	11/20/2008	0.50	U	µg/L	0.50
34413	Bromomethane	E	N	SW8260	11/20/2008	0.50	U	µg/L	0.50
81595	2-Butanone	E	N	SW8260	11/20/2008	5.0	U	µg/L	5.0
77041	Carbon disulfide	E	N	SW8260	11/20/2008	0.50	U	µg/L	0.50
32102	Carbon tetrachloride	E	N	SW8260	11/20/2008	0.50	U	µg/L	0.50
34301	Chlorobenzene	E	N	SW8260	11/20/2008	0.50	U	µg/L	0.50
34311	Chloroethane	E	N	SW8260	11/20/2008	0.61	U	µg/L	0.61
32106	Chloroform	E	N	SW8260	11/20/2008	0.50	U	µg/L	0.50
34418	Chloromethane	E	N	SW8260	11/20/2008	0.50	U	µg/L	0.50
32105	Dibromochloromethane	E	N	SW8260	11/20/2008	0.25	U	µg/L	0.25
77596	Dibromomethane	E	N	SW8260	11/20/2008	0.50	U	µg/L	0.50
77268	trans-1,4-Dichloro-2-butene	E	N	SW8260	11/20/2008	5.0	U	µg/L	5.0
34536	1,2-Dichlorobenzene	E	N	SW8260	11/20/2008	0.51	U	µg/L	0.51
34571	1,4-Dichlorobenzene	E	N	SW8260	11/20/2008	0.50	U	µg/L	0.50
34496	1,1-Dichloroethane	E	N	SW8260	11/20/2008	0.50	U	µg/L	0.50
34531	1,2-Dichloroethane	E	N	SW8260	11/20/2008	0.50	U	µg/L	0.50
34501	1,1-Dichloroethene	E	N	SW8260	11/20/2008	0.50	U	µg/L	0.50
77093	cis-1,2-Dichloroethene	E	N	SW8260	11/20/2008	0.50	U	µg/L	0.50
34546	trans-1,2-Dichloroethene	E	N	SW8260	11/20/2008	0.52	U	µg/L	0.52
34541	1,2-Dichloropropane	E	N	SW8260	11/20/2008	0.50	U	µg/L	0.50
34704	cis-1,3-Dichloropropene	E	N	SW8260	11/20/2008	0.25	U	µg/L	0.25
34699	trans-1,3-Dichloropropene	E	N	SW8260	11/20/2008	0.25	U	µg/L	0.25
34371	Ethylbenzene	E	N	SW8260	11/20/2008	0.50	U	µg/L	0.50

Data Qualifier Code Key:
I Analyte detected below quantitation limits
U Not Detected Above the MDL
V Analyte detected in the associated Method Blank

Tomoka Farm Road LF
PARAMETER MONITORING REPORT
Ground Water (Rule 62-520.400,.420, .460)
Surface Water (Rule 62-302.500, .510, .503)
Leachate (Rule 62-701.510)
LAB Submission Number: F08110320
Sample Number: F08110320-007

Facility WACS:	27540	**Sample Date/Time:**	11/7/2008 1:42:00 PM
Well/Sampling Point WACS:	15831	**Report Period:**	July-Dec 2008
Well/Sampling Point Name:	SW-2	**Well Purged:**	YES
Classification of Groundwater:	SW-IIIF	**Well Type:**	CO
Ground Water Elevation: (NGV			

Storet Code	Parameter Monitored	Sampling Method	Filtered Y/N	Analysis Method	Analysis Date	Analysis Result	Q	Units	Detection Limits
77103	2-Hexanone	E	N	SW8260	11/20/2008	5.0	U	µg/L	5.0
77424	Iodomethane	E	N	SW8260	11/20/2008	0.50	U	µg/L	0.50
81596	4-Methyl-2-pentanone	E	N	SW8260	11/20/2008	5.0	U	µg/L	5.0
34423	Methylene chloride	E	N	SW8260	11/20/2008	2.5	U	µg/L	2.5
77128	Styrene	E	N	SW8260	11/20/2008	0.50	U	µg/L	0.50
77562	1,1,1,2-Tetrachloroethane	E	N	SW8260	11/20/2008	0.50	U	µg/L	0.50
34516	1,1,2,2-Tetrachloroethane	E	N	SW8260	11/20/2008	0.17	U	µg/L	0.17
34475	Tetrachloroethene	E	N	SW8260	11/20/2008	0.50	U	µg/L	0.50
34010	Toluene	E	N	SW8260	11/20/2008	0.50	U	µg/L	0.50
34506	1,1,1-Trichloroethane	E	N	SW8260	11/20/2008	0.50	U	µg/L	0.50
34511	1,1,2-Trichloroethane	E	N	SW8260	11/20/2008	0.50	U	µg/L	0.50
39180	Trichloroethene	E	N	SW8260	11/20/2008	0.50	U	µg/L	0.50
34488	Trichlorofluoromethane	E	N	SW8260	11/20/2008	0.66	U	µg/L	0.66
77443	1,2,3-Trichloropropane	E	N	SW8260	11/20/2008	0.30	U	µg/L	0.30
77057	Vinyl acetate	E	N	SW8260	11/20/2008	1.0	U	µg/L	1.0
39175	Vinyl chloride	E	N	SW8260	11/20/2008	0.53	U	µg/L	0.53
34020	Xylenes, Total	E	N	SW8260	11/20/2008	1.0	U	µg/L	1.0
	WetChem								
	Nitrogen, Total	E	N	351.2+3	11/18/2008	1.1		mg/L	0.25
00620	Nitrogen, Nitrate	E	N	E300.0	11/8/2008	0.068		mg/L	0.012
00625	Nitrogen, Kjeldahl, Total	E	N	E351.2	11/17/2008	1.0		mg/L	0.071
00630	Nitrogen, Nitrate-Nitrite	E	N	E353.2	11/12/2008	0.054		mg/L	0.025
00665	Phosphorus, Total (as P)	E	N	E365.4	11/17/2008	0.050	U	mg/L	0.050
00340	Chemical Oxygen Demand	E	N	E410.4	11/26/2008	54		mg/L	12
00612	Nitrogen, Ammonia (Unionized)	E	N	FL-DEP	11/24/2008	0.020	U	mg/L	0.020
32211	Chlorophyll a	E	N	SM1020	11/24/2008	9.4		mg/m3	1.0
00515	Solids, Total Dissolved	E	N	SM2540	11/14/2008	270		mg/L	5.0
	Solids, Suspended (Residue, Non-	E	N	SM2540	11/13/2008	5.0	U	mg/L	5.0
	Biochemical Oxygen Demand	E	N	SM5210	11/12/2008	3.0	U	mg/L	3.0
00680	Organic Carbon, Total	E	N	SM5310	11/21/2008	14		mg/L	0.15

Data Qualifier Code Key:
I Analyte detected below quantitation limits
U Not Detected Above the MDL
V Analyte detected in the associated Method Blank

Tomoka Farm Road LF
PARAMETER MONITORING REPORT
Ground Water (Rule 62-520.400,.420, .460)
Surface Water (Rule 62-302.500, .510, .503)
Leachate (Rule 62-701.510)
LAB Submission Number: F08110320
Sample Number: F08110320-008

Facility WACS:	27540	**Sample Date/Time:**	11/7/2008 1:50:00 PM
Well/Sampling Point WACS:	15833	**Report Period:**	July-Dec 2008
Well/Sampling Point Name:	SW-4	**Well Purged:**	YES
Classification of Groundwater:	SW-IIIF	**Well Type:**	CO
Ground Water Elevation: (NGV D)			

Storet Code	Parameter Monitored	Sampling Method	Filtered Y/N	Analysis Method	Analysis Date	Analysis Result	Q	Units	Detection Limits
	FIELD								
	Color	E	N	FLD	11/7/2008	None			
00094	Conductivity	E	N	FLD	11/7/2008	407		umhos/c	
00299	Dissolved Oxygen	E	N	FLD	11/7/2008	2.71		mg/L	
00406	pH	E	N	FLD	11/7/2008	6.55		S.U.	
	Sheen	E	N	FLD	11/7/2008	None			
	Staff Gauge	E	N	FLD	11/7/2008	1.2			
00010	Temperature	E	N	FLD	11/7/2008	27.45		deg C	
82078	Turbidity	E	N	FLD	11/7/2008	40.7		NTU	
	Metals								
01097	Antimony	E	N	E200.7	11/12/2008	7.5	U	µg/L	7.5
01002	Arsenic	E	N	E200.7	11/12/2008	12		µg/L	5.0
01007	Barium	E	N	E200.7	11/12/2008	68		µg/L	5.0
01034	Chromium	E	N	E200.7	11/12/2008	4.1	I	µg/L	2.5
01037	Cobalt	E	N	E200.7	11/12/2008	5.0	U	µg/L	5.0
01045	Iron	E	N	E200.7	11/12/2008	18000		µg/L	20
01067	Nickel	E	N	E200.7	11/12/2008	3.4	I	µg/L	2.5
01147	Selenium	E	N	E200.7	11/12/2008	7.5	U	µg/L	7.5
00929	Sodium	E	N	E200.7	11/12/2008	24000		µg/L	500
01059	Thallium	E	N	E200.7	11/12/2008	7.5	U	µg/L	7.5
01087	Vanadium	E	N	E200.7	11/12/2008	19		µg/L	5.0
01092	Zinc	E	N	E200.7	11/12/2008	58		µg/L	10
00900	Hardness, Total (as CaCO3)	E	N	E200.7	11/12/2008	190000		µg/L	1600
1012	Beryllium	E	N	E200.8	11/12/2008	0.097	I	µg/L	0.050
1027	Cadmium	E	N	E200.8	11/12/2008	0.14		µg/L	0.050
1042	Copper	E	N	E200.8	11/13/2008	19		µg/L	0.50
1051	Lead	E	N	E200.8	11/12/2008	5.9		µg/L	0.50
1077	Silver	E	N	E200.8	11/12/2008	0.094	I	µg/L	0.050
71900	Mercury	E	N	E245.1	11/11/2008	0.020	U	µg/L	0.020
	MICRO								
31612	Fecal Coliform (MF)	E	N	SM9222	11/7/2008	740		cfu/100	20

Data Qualifier Code Key:
I Analyte detected below quantitation limits
U Not Detected Above the MDL
V Analyte detected in the associated Method Blank

Tomoka Farm Road LF
PARAMETER MONITORING REPORT
Ground Water (Rule 62-520.400,.420, .460)
Surface Water (Rule 62-302.500, .510, .503)
Leachate (Rule 62-701.510)
LAB Submission Number: F08110320
Sample Number: F08110320-008

Facility WACS:	27540	**Sample Date/Time:**	11/7/2008 1:50:00 PM
Well/Sampling Point WACS:	15833	**Report Period:**	July-Dec 2008
Well/Sampling Point Name:	SW-4	**Well Purged:**	YES
Classification of Groundwater:	SW-IIIF	**Well Type:**	CO
Ground Water Elevation: (NGV D)			

Storet Code	Parameter Monitored	Sampling Method	Filtered Y/N	Analysis Method	Analysis Date	Analysis Result	Q	Units	Detection Limits
	SemiVolatiles								
38760	1,2-Dibromo-3-chloropropane	E	N	E504.1	11/18/2008	0.0039	U	µg/L	0.0039
77651	1,2-Dibromoethane	E	N	E504.1	11/18/2008	0.0062	U	µg/L	0.0062
	Volatiles								
81552	Acetone	E	N	SW8260	11/20/2008	5.0	U	µg/L	5.0
34215	Acrylonitrile	E	N	SW8260	11/20/2008	5.0	U	µg/L	5.0
34030	Benzene	E	N	SW8260	11/20/2008	0.50	U	µg/L	0.50
73085	Bromochloromethane	E	N	SW8260	11/20/2008	0.50	U	µg/L	0.50
32101	Bromodichloromethane	E	N	SW8260	11/20/2008	0.30	U	µg/L	0.30
32104	Bromoform	E	N	SW8260	11/20/2008	0.50	U	µg/L	0.50
34413	Bromomethane	E	N	SW8260	11/20/2008	0.50	U	µg/L	0.50
81595	2-Butanone	E	N	SW8260	11/20/2008	5.0	U	µg/L	5.0
77041	Carbon disulfide	E	N	SW8260	11/20/2008	0.50	U	µg/L	0.50
32102	Carbon tetrachloride	E	N	SW8260	11/20/2008	0.50	U	µg/L	0.50
34301	Chlorobenzene	E	N	SW8260	11/20/2008	0.50	U	µg/L	0.50
34311	Chloroethane	E	N	SW8260	11/20/2008	0.61	U	µg/L	0.61
32106	Chloroform	E	N	SW8260	11/20/2008	0.50	U	µg/L	0.50
34418	Chloromethane	E	N	SW8260	11/20/2008	0.50	U	µg/L	0.50
32105	Dibromochloromethane	E	N	SW8260	11/20/2008	0.25	U	µg/L	0.25
77596	Dibromomethane	E	N	SW8260	11/20/2008	0.50	U	µg/L	0.50
77268	trans-1,4-Dichloro-2-butene	E	N	SW8260	11/20/2008	5.0	U	µg/L	5.0
34536	1,2-Dichlorobenzene	E	N	SW8260	11/20/2008	0.51	U	µg/L	0.51
34571	1,4-Dichlorobenzene	E	N	SW8260	11/20/2008	0.50	U	µg/L	0.50
34496	1,1-Dichloroethane	E	N	SW8260	11/20/2008	0.50	U	µg/L	0.50
34531	1,2-Dichloroethane	E	N	SW8260	11/20/2008	0.50	U	µg/L	0.50
34501	1,1-Dichloroethene	E	N	SW8260	11/20/2008	0.50	U	µg/L	0.50
77093	cis-1,2-Dichloroethene	E	N	SW8260	11/20/2008	0.50	U	µg/L	0.50
34546	trans-1,2-Dichloroethene	E	N	SW8260	11/20/2008	0.52	U	µg/L	0.52
34541	1,2-Dichloropropane	E	N	SW8260	11/20/2008	0.50	U	µg/L	0.50
34704	cis-1,3-Dichloropropene	E	N	SW8260	11/20/2008	0.25	U	µg/L	0.25
34699	trans-1,3-Dichloropropene	E	N	SW8260	11/20/2008	0.25	U	µg/L	0.25
34371	Ethylbenzene	E	N	SW8260	11/20/2008	0.50	U	µg/L	0.50

Data Qualifier Code Key:
I Analyte detected below quantitation limits
V Analyte detected in the associated Method Blank
U Not Detected Above the MDL

Tomoka Farm Road LF
PARAMETER MONITORING REPORT
Ground Water (Rule 62-520.400,.420, .460)
Surface Water (Rule 62-302.500, .510, .503)
Leachate (Rule 62-701.510)
LAB Submission Number: F08110320
Sample Number: F08110320-008

Facility WACS:	27540	**Sample Date/Time:**	11/7/2008 1:50:00 PM
Well/Sampling Point WACS:	15833	**Report Period:**	July-Dec 2008
Well/Sampling Point Name:	SW-4	**Well Purged:**	YES
Classification of Groundwater:	SW-IIIF	**Well Type:**	CO
Ground Water Elevation: (NGV			

Storet Code	Parameter Monitored	Sampling Method	Filtered Y/N	Analysis Method	Analysis Date	Analysis Result	Q	Units	Detection Limits
77103	2-Hexanone	E	N	SW8260	11/20/2008	5.0	U	µg/L	5.0
77424	Iodomethane	E	N	SW8260	11/20/2008	0.50	U	µg/L	0.50
81596	4-Methyl-2-pentanone	E	N	SW8260	11/20/2008	5.0	U	µg/L	5.0
34423	Methylene chloride	E	N	SW8260	11/20/2008	2.5	U	µg/L	2.5
77128	Styrene	E	N	SW8260	11/20/2008	0.50	U	µg/L	0.50
77562	1,1,1,2-Tetrachloroethane	E	N	SW8260	11/20/2008	0.50	U	µg/L	0.50
34516	1,1,2,2-Tetrachloroethane	E	N	SW8260	11/20/2008	0.17	U	µg/L	0.17
34475	Tetrachloroethene	E	N	SW8260	11/20/2008	0.50	U	µg/L	0.50
34010	Toluene	E	N	SW8260	11/20/2008	0.50	U	µg/L	0.50
34506	1,1,1-Trichloroethane	E	N	SW8260	11/20/2008	0.50	U	µg/L	0.50
34511	1,1,2-Trichloroethane	E	N	SW8260	11/20/2008	0.50	U	µg/L	0.50
39180	Trichloroethene	E	N	SW8260	11/20/2008	0.50	U	µg/L	0.50
34488	Trichlorofluoromethane	E	N	SW8260	11/20/2008	0.66	U	µg/L	0.66
77443	1,2,3-Trichloropropane	E	N	SW8260	11/20/2008	0.30	U	µg/L	0.30
77057	Vinyl acetate	E	N	SW8260	11/20/2008	1.0	U	µg/L	1.0
39175	Vinyl chloride	E	N	SW8260	11/20/2008	0.53	U	µg/L	0.53
34020	Xylenes, Total	E	N	SW8260	11/20/2008	1.0	U	µg/L	1.0
	WetChem								
	Nitrogen, Total	E	N	351.2+3	11/18/2008	20		mg/L	0.25
00620	Nitrogen, Nitrate	E	N	E300.0	11/8/2008	0.033	I	mg/L	0.012
00625	Nitrogen, Kjeldahl, Total	E	N	E351.2	11/17/2008	20		mg/L	1.4
00630	Nitrogen, Nitrate-Nitrite	E	N	E353.2	11/12/2008	0.025	U	mg/L	0.025
00665	Phosphorus, Total (as P)	E	N	E365.4	11/17/2008	3.8		mg/L	1.0
00340	Chemical Oxygen Demand	E	N	E410.4	11/26/2008	760		mg/L	120
00612	Nitrogen, Ammonia (Unionized)	E	N	FL-DEP	11/24/2008	0.020	U	mg/L	0.020
32211	Chlorophyll a	E	N	SM1020	11/24/2008	1.5		mg/m3	1.0
00515	Solids, Total Dissolved	E	N	SM2540	11/14/2008	260		mg/L	5.0
	Solids, Suspended (Residue, Non-	E	N	SM2540	11/13/2008	420		mg/L	12
	Biochemical Oxygen Demand	E	N	SM5210	11/12/2008	20.3	L	mg/L	2.0
00680	Organic Carbon, Total	E	N	SM5310	11/21/2008	45		mg/L	1.5

Data Qualifier Code Key:
I Analyte detected below quantitation limits
U Not Detected Above the MDL
V Analyte detected in the associated Method Blank

Tomoka Farm Road LF
PARAMETER MONITORING REPORT
Ground Water (Rule 62-520.400,.420, .460)
Surface Water (Rule 62-302.500, .510, .503)
Leachate (Rule 62-701.510)
LAB Submission Number: F08110320
Sample Number: F08110320-009

Facility WACS:	27540	**Sample Date/Time:**	11/7/2008 2:10:00 PM
Well/Sampling Point WACS:	15832	**Report Period:**	July-Dec 2008
Well/Sampling Point Name:	SW-3	**Well Purged:**	YES
Classification of Groundwater:	SW-IIIF	**Well Type:**	CO
Ground Water Elevation: (NGV D)			

Storet Code	Parameter Monitored	Sampling Method	Filtered Y/N	Analysis Method	Analysis Date	Analysis Result	Q	Units	Detection Limits
	FIELD								
	Color	E	N	FLD	11/7/2008	None			
00094	Conductivity	E	N	FLD	11/7/2008	165		umhos/c	
00299	Dissolved Oxygen	E	N	FLD	11/7/2008	3.46		mg/L	
00406	pH	E	N	FLD	11/7/2008	6.19		S.U.	
	Sheen	E	N	FLD	11/7/2008	None			
	Staff Gauge	E	N	FLD	11/7/2008	2.2			
00010	Temperature	E	N	FLD	11/7/2008	21.73		deg C	
82078	Turbidity	E	N	FLD	11/7/2008	0.36		NTU	
	Metals								
01097	Antimony	E	N	E200.7	11/12/2008	7.5	U	µg/L	7.5
01002	Arsenic	E	N	E200.7	11/12/2008	5.0	U	µg/L	5.0
01007	Barium	E	N	E200.7	11/12/2008	14		µg/L	5.0
01034	Chromium	E	N	E200.7	11/12/2008	2.5	U	µg/L	2.5
01037	Cobalt	E	N	E200.7	11/12/2008	5.0	U	µg/L	5.0
01045	Iron	E	N	E200.7	11/12/2008	370		µg/L	20
01067	Nickel	E	N	E200.7	11/12/2008	2.5	U	µg/L	2.5
01147	Selenium	E	N	E200.7	11/12/2008	7.5	U	µg/L	7.5
00929	Sodium	E	N	E200.7	11/12/2008	11000		µg/L	500
01059	Thallium	E	N	E200.7	11/12/2008	7.5	U	µg/L	7.5
01087	Vanadium	E	N	E200.7	11/12/2008	5.0	U	µg/L	5.0
01092	Zinc	E	N	E200.7	11/12/2008	10	U	µg/L	10
00900	Hardness, Total (as CaCO3)	E	N	E200.7	11/12/2008	57000		µg/L	1600
1012	Beryllium	E	N	E200.8	11/12/2008	0.050	U	µg/L	0.050
1027	Cadmium	E	N	E200.8	11/12/2008	0.050	U	µg/L	0.050
1042	Copper	E	N	E200.8	11/12/2008	0.50	U	µg/L	0.50
1051	Lead	E	N	E200.8	11/12/2008	0.50	U	µg/L	0.50
1077	Silver	E	N	E200.8	11/12/2008	0.050	U	µg/L	0.050
71900	Mercury	E	N	E245.1	11/11/2008	0.020	U	µg/L	0.020
	MICRO								
31612	Fecal Coliform (MF)	E	N	SM9222	11/7/2008	10	U	cfu/100	10

Data Qualifier Code Key:
I Analyte detected below quantitation limits
V Analyte detected in the associated Method Blank
U Not Detected Above the MDL

Tomoka Farm Road LF
PARAMETER MONITORING REPORT
Ground Water (Rule 62-520.400,.420, .460)
Surface Water (Rule 62-302.500, .510, .503)
Leachate (Rule 62-701.510)
LAB Submission Number: F08110320
Sample Number: F08110320-009

Facility WACS:	27540	**Sample Date/Time:**	11/7/2008 2:10:00 PM
Well/Sampling Point WACS:	15832	**Report Period:**	July-Dec 2008
Well/Sampling Point Name:	SW-3	**Well Purged:**	YES
Classification of Groundwater:	SW-IIIF	**Well Type:**	CO
Ground Water Elevation: (NGV D)			

Storet Code	Parameter Monitored	Sampling Method	Filtered Y/N	Analysis Method	Analysis Date	Analysis Result	Q	Units	Detection Limits
	SemiVolatiles								
38760	1,2-Dibromo-3-chloropropane	E	N	E504.1	11/18/2008	0.0044	U	µg/L	0.0044
77651	1,2-Dibromoethane	E	N	E504.1	11/18/2008	0.0069	U	µg/L	0.0069
	Volatiles								
81552	Acetone	E	N	SW8260	11/20/2008	5.0	U	µg/L	5.0
34215	Acrylonitrile	E	N	SW8260	11/20/2008	5.0	U	µg/L	5.0
34030	Benzene	E	N	SW8260	11/20/2008	0.50	U	µg/L	0.50
73085	Bromochloromethane	E	N	SW8260	11/20/2008	0.50	U	µg/L	0.50
32101	Bromodichloromethane	E	N	SW8260	11/20/2008	0.30	U	µg/L	0.30
32104	Bromoform	E	N	SW8260	11/20/2008	0.50	U	µg/L	0.50
34413	Bromomethane	E	N	SW8260	11/20/2008	0.50	U	µg/L	0.50
81595	2-Butanone	E	N	SW8260	11/20/2008	5.0	U	µg/L	5.0
77041	Carbon disulfide	E	N	SW8260	11/20/2008	0.50	U	µg/L	0.50
32102	Carbon tetrachloride	E	N	SW8260	11/20/2008	0.50	U	µg/L	0.50
34301	Chlorobenzene	E	N	SW8260	11/20/2008	0.50	U	µg/L	0.50
34311	Chloroethane	E	N	SW8260	11/20/2008	0.61	U	µg/L	0.61
32106	Chloroform	E	N	SW8260	11/20/2008	0.50	U	µg/L	0.50
34418	Chloromethane	E	N	SW8260	11/20/2008	0.50	U	µg/L	0.50
32105	Dibromochloromethane	E	N	SW8260	11/20/2008	0.25	U	µg/L	0.25
77596	Dibromomethane	E	N	SW8260	11/20/2008	0.50	U	µg/L	0.50
77268	trans-1,4-Dichloro-2-butene	E	N	SW8260	11/20/2008	5.0	U	µg/L	5.0
34536	1,2-Dichlorobenzene	E	N	SW8260	11/20/2008	0.51	U	µg/L	0.51
34571	1,4-Dichlorobenzene	E	N	SW8260	11/20/2008	0.50	U	µg/L	0.50
34496	1,1-Dichloroethane	E	N	SW8260	11/20/2008	0.50	U	µg/L	0.50
34531	1,2-Dichloroethane	E	N	SW8260	11/20/2008	0.50	U	µg/L	0.50
34501	1,1-Dichloroethene	E	N	SW8260	11/20/2008	0.50	U	µg/L	0.50
77093	cis-1,2-Dichloroethene	E	N	SW8260	11/20/2008	0.50	U	µg/L	0.50
34546	trans-1,2-Dichloroethene	E	N	SW8260	11/20/2008	0.52	U	µg/L	0.52
34541	1,2-Dichloropropane	E	N	SW8260	11/20/2008	0.50	U	µg/L	0.50
34704	cis-1,3-Dichloropropene	E	N	SW8260	11/20/2008	0.25	U	µg/L	0.25
34699	trans-1,3-Dichloropropene	E	N	SW8260	11/20/2008	0.25	U	µg/L	0.25
34371	Ethylbenzene	E	N	SW8260	11/20/2008	0.50	U	µg/L	0.50

Data Qualifier Code Key:
I Analyte detected below quantitation limits
V Analyte detected in the associated Method Blank
U Not Detected Above the MDL

Tomoka Farm Road LF
PARAMETER MONITORING REPORT
Ground Water (Rule 62-520.400,.420, .460)
Surface Water (Rule 62-302.500, .510, .503)
Leachate (Rule 62-701.510)
LAB Submission Number: F08110320
Sample Number: F08110320-009

Facility WACS:	27540	**Sample Date/Time:**	11/7/2008 2:10:00 PM
Well/Sampling Point WACS:	15832	**Report Period:**	July-Dec 2008
Well/Sampling Point Name:	SW-3	**Well Purged:**	YES
Classification of Groundwater:	SW-IIIF	**Well Type:**	CO
Ground Water Elevation: (NGV			

Storet Code	Parameter Monitored	Sampling Method	Filtered Y/N	Analysis Method	Analysis Date	Analysis Result	Q	Units	Detection Limits
77103	2-Hexanone	E	N	SW8260	11/20/2008	5.0	U	µg/L	5.0
77424	Iodomethane	E	N	SW8260	11/20/2008	0.50	I	µg/L	0.50
81596	4-Methyl-2-pentanone	E	N	SW8260	11/20/2008	5.0	U	µg/L	5.0
34423	Methylene chloride	E	N	SW8260	11/20/2008	2.5	U	µg/L	2.5
77128	Styrene	E	N	SW8260	11/20/2008	0.50	U	µg/L	0.50
77562	1,1,1,2-Tetrachloroethane	E	N	SW8260	11/20/2008	0.50	U	µg/L	0.50
34516	1,1,2,2-Tetrachloroethane	E	N	SW8260	11/20/2008	0.17	U	µg/L	0.17
34475	Tetrachloroethene	E	N	SW8260	11/20/2008	0.50	U	µg/L	0.50
34010	Toluene	E	N	SW8260	11/20/2008	0.50	U	µg/L	0.50
34506	1,1,1-Trichloroethane	E	N	SW8260	11/20/2008	0.50	U	µg/L	0.50
34511	1,1,2-Trichloroethane	E	N	SW8260	11/20/2008	0.50	U	µg/L	0.50
39180	Trichloroethene	E	N	SW8260	11/20/2008	0.50	U	µg/L	0.50
34488	Trichlorofluoromethane	E	N	SW8260	11/20/2008	0.66	U	µg/L	0.66
77443	1,2,3-Trichloropropane	E	N	SW8260	11/20/2008	0.30	U	µg/L	0.30
77057	Vinyl acetate	E	N	SW8260	11/20/2008	1.0	U	µg/L	1.0
39175	Vinyl chloride	E	N	SW8260	11/20/2008	0.53	U	µg/L	0.53
34020	Xylenes, Total	E	N	SW8260	11/20/2008	1.0	U	µg/L	1.0
	WetChem								
	Nitrogen, Total	E	N	351.2+3	11/18/2008	0.86		mg/L	0.25
00620	Nitrogen, Nitrate	E	N	E300.0	11/8/2008	0.012	U	mg/L	0.012
00625	Nitrogen, Kjeldahl, Total	E	N	E351.2	11/17/2008	0.86		mg/L	0.071
00630	Nitrogen, Nitrate-Nitrite	E	N	E353.2	11/12/2008	0.025	U	mg/L	0.025
00665	Phosphorus, Total (as P)	E	N	E365.4	11/17/2008	0.050	U	mg/L	0.050
00340	Chemical Oxygen Demand	E	N	E410.4	11/26/2008	170		mg/L	12
00612	Nitrogen, Ammonia (Unionized)	E	N	FL-DEP	11/24/2008	0.020	U	mg/L	0.020
32211	Chlorophyll a	E	N	SM1020	11/24/2008	93		mg/m3	1.0
00515	Solids, Total Dissolved	E	N	SM2540	11/14/2008	130		mg/L	5.0
	Solids, Suspended (Residue, Non-	E	N	SM2540	11/13/2008	8.0		mg/L	5.0
	Biochemical Oxygen Demand	E	N	SM5210	11/12/2008	2.0	U	mg/L	2.0
00680	Organic Carbon, Total	E	N	SM5310	11/21/2008	22		mg/L	0.15

Data Qualifier Code Key:
I Analyte detected below quantitation limits
U Not Detected Above the MDL
V Analyte detected in the associated Method Blank

Tomoka Farm Road LF
PARAMETER MONITORING REPORT
Ground Water (Rule 62-520.400,.420, .460)
Surface Water (Rule 62-302.500, .510, .503)
Leachate (Rule 62-701.510)
LAB Submission Number: F08110320
Sample Number: F08110320-010

Facility WACS:	27540	**Sample Date/Time:**	11/7/2008
Well/Sampling Point WACS:		**Report Period:**	July-Dec 2008
Well/Sampling Point Name:	Trip Blank	**Well Purged:**	YES
Classification of Groundwater:	SW-IIIF	**Well Type:**	
Ground Water Elevation: (NGV D)			

Storet Code	Parameter Monitored	Sampling Method	Filtered Y/N	Analysis Method	Analysis Date	Analysis Result	Q	Units	Detection Limits
	Volatiles								
81552	Acetone	E	N	SW8260	11/20/2008	5.0	U	µg/L	5.0
34215	Acrylonitrile	E	N	SW8260	11/20/2008	5.0	U	µg/L	5.0
34030	Benzene	E	N	SW8260	11/20/2008	0.50	U	µg/L	0.50
73085	Bromochloromethane	E	N	SW8260	11/20/2008	0.50	U	µg/L	0.50
32101	Bromodichloromethane	E	N	SW8260	11/20/2008	0.30	U	µg/L	0.30
32104	Bromoform	E	N	SW8260	11/20/2008	0.50	U	µg/L	0.50
34413	Bromomethane	E	N	SW8260	11/20/2008	0.50	U	µg/L	0.50
81595	2-Butanone	E	N	SW8260	11/20/2008	5.0	U	µg/L	5.0
77041	Carbon disulfide	E	N	SW8260	11/20/2008	0.50	U	µg/L	0.50
32102	Carbon tetrachloride	E	N	SW8260	11/20/2008	0.50	U	µg/L	0.50
34301	Chlorobenzene	E	N	SW8260	11/20/2008	0.50	U	µg/L	0.50
34311	Chloroethane	E	N	SW8260	11/20/2008	0.61	U	µg/L	0.61
32106	Chloroform	E	N	SW8260	11/20/2008	0.50	U	µg/L	0.50
34418	Chloromethane	E	N	SW8260	11/20/2008	0.50	U	µg/L	0.50
32105	Dibromochloromethane	E	N	SW8260	11/20/2008	0.25	U	µg/L	0.25
77596	Dibromomethane	E	N	SW8260	11/20/2008	0.50	U	µg/L	0.50
77268	trans-1,4-Dichloro-2-butene	E	N	SW8260	11/20/2008	5.0	U	µg/L	5.0
34536	1,2-Dichlorobenzene	E	N	SW8260	11/20/2008	0.51	U	µg/L	0.51
34571	1,4-Dichlorobenzene	E	N	SW8260	11/20/2008	0.50	U	µg/L	0.50
34496	1,1-Dichloroethane	E	N	SW8260	11/20/2008	0.50	U	µg/L	0.50
34531	1,2-Dichloroethane	E	N	SW8260	11/20/2008	0.50	U	µg/L	0.50
34501	1,1-Dichloroethene	E	N	SW8260	11/20/2008	0.50	U	µg/L	0.50
77093	cis-1,2-Dichloroethene	E	N	SW8260	11/20/2008	0.50	U	µg/L	0.50
34546	trans-1,2-Dichloroethene	E	N	SW8260	11/20/2008	0.52	U	µg/L	0.52
34541	1,2-Dichloropropane	E	N	SW8260	11/20/2008	0.50	U	µg/L	0.50
34704	cis-1,3-Dichloropropene	E	N	SW8260	11/20/2008	0.25	U	µg/L	0.25
34699	trans-1,3-Dichloropropene	E	N	SW8260	11/20/2008	0.25	U	µg/L	0.25
34371	Ethylbenzene	E	N	SW8260	11/20/2008	0.50	U	µg/L	0.50
77103	2-Hexanone	E	N	SW8260	11/20/2008	5.0	U	µg/L	5.0
77424	Iodomethane	E	N	SW8260	11/20/2008	0.50	U	µg/L	0.50
81596	4-Methyl-2-pentanone	E	N	SW8260	11/20/2008	5.0	U	µg/L	5.0

Data Qualifier Code Key:
I Analyte detected below quantitation limits
V Analyte detected in the associated Method Blank
U Not Detected Above the MDL

Tomoka Farm Road LF
PARAMETER MONITORING REPORT
Ground Water (Rule 62-520.400,.420, .460)
Surface Water (Rule 62-302.500, .510, .503)
Leachate (Rule 62-701.510)
LAB Submission Number: F08110320
Sample Number: F08110320-010

Facility WACS:	27540	**Sample Date/Time:**	11/7/2008
Well/Sampling Point WACS:		**Report Period:**	July-Dec 2008
Well/Sampling Point Name:	Trip Blank	**Well Purged:**	YES
Classification of Groundwater:	SW-IIIF	**Well Type:**	
Ground Water Elevation: (NGV D)			

Storet Code	Parameter Monitored	Sampling Method	Filtered Y/N	Analysis Method	Analysis Date	Analysis Result	Q	Units	Detection Limits
34423	Methylene chloride	E	N	SW8260	11/20/2008	2.5	U	µg/L	2.5
77128	Styrene	E	N	SW8260	11/20/2008	0.50	U	µg/L	0.50
77562	1,1,1,2-Tetrachloroethane	E	N	SW8260	11/20/2008	0.50	U	µg/L	0.50
34516	1,1,2,2-Tetrachloroethane	E	N	SW8260	11/20/2008	0.17	U	µg/L	0.17
34475	Tetrachloroethene	E	N	SW8260	11/20/2008	0.50	U	µg/L	0.50
34010	Toluene	E	N	SW8260	11/20/2008	0.91	I	µg/L	0.50
34506	1,1,1-Trichloroethane	E	N	SW8260	11/20/2008	0.50	U	µg/L	0.50
34511	1,1,2-Trichloroethane	E	N	SW8260	11/20/2008	0.50	U	µg/L	0.50
39180	Trichloroethene	E	N	SW8260	11/20/2008	0.50	U	µg/L	0.50
34488	Trichlorofluoromethane	E	N	SW8260	11/20/2008	0.66	U	µg/L	0.66
77443	1,2,3-Trichloropropane	E	N	SW8260	11/20/2008	0.30	U	µg/L	0.30
77057	Vinyl acetate	E	N	SW8260	11/20/2008	1.0	U	µg/L	1.0
39175	Vinyl chloride	E	N	SW8260	11/20/2008	0.53	U	µg/L	0.53
34020	Xylenes, Total	E	N	SW8260	11/20/2008	1.0	U	µg/L	1.0

Data Qualifier Code Key:

I	Analyte detected below quantitation limits	U	Not Detected Above the MDL
V	Analyte detected in the associated Method Blank		

FIELD DATA SHEETS

Pace Analytical Field Sampling Log

Site Name: Tomokal Landfill	Site Location: Volusia County
Well #: EQ	Sample ID: F08110029
Date: 11/ 3 /08	

PURGING DATA

YSI: 02606 2697

Well Diameter: 2"	Tubing Diameter: 3/8"	Well Screen Interval Depth: Feet to	Static Depth to Water:	Sampling Device: PP

Well Volume Purge: (Total Well Depth – Static Depth to Water) X Well Capacity= Well Volume

(-) X 0.16 Gallons/Foot = Gallons

Equipment Volume Purge: Pump Volume + (Tubing Capacity X Tubing Length) + Flow Cell Volume= Equipment Volume

+(X)+ = Gallons

Initial Pump or Tubing Depth in Well (Feet):	Final Pump or Tubing Depth in Well:	Purging Initiated At:	Purging Ended At:	Total Volume Purged (Gallons):

Time	Volume Purged (Gal)	CUMUL Volume Purged (Gal)	Purge Rate (gpm)	Depth to Water (Feet)	pH (Standard Units)	Temp. (°C)	Conductivity (µmhos/cm or µS/cm)	Dissolved Oxygen (circle mg/L or % saturation)	Turbidity (NTUs)	Color (Describe)	Odor (Describe)	ORP
0930												

Well Capacity (Gallons Per Foot): 0.75" = 0.02; 1" = 0.04; 1.25" = 0.06; 2" = 0.16; 3" = 0.37; 4" = 0.65; 5" = 1.02; 6" = 1.47; 12" = 5.88
Tubing Inside DIA. Capacity (Gal./Ft.): 1/8" = 0.0006; 3/16" = 0.0014; 1/4" = 0.0026; 5/16" = 0.004; 3/8" = 0.006; 1/2" = 0.010; 5/8" = 0.016

SAMPLING DATA

Sampled By (Print) B. Hutchison James Stockbridge / Pace	Sampler(s) Signatures BJ	Sampling Initiated At:	Sampling Ended At:

Pump or Tubing Depth in Well (Feet):	Sample Pump Flow Rate (mL per minute): 100-200ml	Tubing Material Code: PE	Field Decontamination: [Yes] [No]	Field-Filtered: [Yes] [No] Filter Size: µm	Duplicate: [Yes] [No]

Sample ID Code	# Containers	Material Code	Volume	Preservative Used	Total Volume Added in Field (mL)	Final pH	Intended Analysis and/or Method	Sampling Equipment Code
	1	PE	1L			NA	TDS	PP
	1	PE	250ML	H2SO4		<2	N AMMONIA	PP
	1	PE	500ML	HNO3		<2	ICP METALS	PP
	2	CG	40ML				8011	PP
	3	CG	40ML	HCL			8260	PP

Weather Conditions
[✓] Sunny
[ ] Partly Cloudy
[ ] Cloudy
Temperature: 75
Rain: [Yes] [No]
Wind Speed: —
Wind Direction: —

[ ] **Surface Water** Taken From:
Total Depth:_____ [ ] Shore [ ] Surface
Type: [ ] Lake [ ] Stream [ ] Boat [ ] Mid-Depth
[ ] River [ ] Other _____ [ ] Bridge [ ] Bottom
[ ] Wading [ ] Other

[ ] **Waste Water**: Start Time _____ Finish Time _____
Sampling Point:_____ Volume:_____
[ ] Composite [ ] Grab
mL per: [ ] Hour [ ] ½ Hour [ ]

[ ] Soils/Sediment Sampling Point: Sample Depth: [ ] Composite [ ] Grab

[ ] Drum Waste Type: Layers [Yes] [No] [ ] Composite [ ] Grab

[ ] Other: Sampling Point: Sample Depth: [ ] Composite [ ] Grab

Field Notes:

On Ice @ 0932 Bottles Preserved <2pH

V:\Field\Field Sheets

Pace Analytical Field Sampling Log

Site Name: Tomokal Landfill	Site Location: Volusia County
Well #: M05B / DUP	Sample ID: F08/16029
Date: 11/3/08	

PURGING DATA

YSI: 02606/2697

Well Diameter: 2"	Tubing Diameter: 3/8".	Well Screen Interval Depth: Feet to	Static Depth to Water: 8.25	Sampling Device: PP

Well Volume Purge: (Total Well Depth – Static Depth to Water) X Well Capacity= Well Volume

(28.10 - 8.25) X 0.16 Gallons/Foot = 3.18 Gallons

Equipment Volume Purge: Pump Volume + (Tubing Capacity X Tubing Length) + Flow Cell Volume= Equipment Volume

+(X)+ = Gallons

Initial Pump or Tubing Depth in Well (Feet): 13	Final Pump or Tubing Depth in Well: 13	Purging Initiated At: 0945	Purging Ended At: 0956	Total Volume Purged (Gallons): 5.50

Time	Volume Purged (Gal)	CUMUL Volume Purged (Gal)	Purge Rate (gpm)	Depth to Water (Feet)	pH (Standard Units)	Temp. (°C)	Conductivity (µmhos/cm or µS/cm)	Dissolved Oxygen (circle mg/L or % saturation)	Turbidity (NTUs)	Color (Describe)	Odor (Describe)	ORP
0952	3.50	3.50	.5	9.70	5.66	22.76	1391	0.49	0.68	Yellow	NO	
0954	1.00	4.50	↓	↓	5.66	22.77	1389	0.44	0.75	↓	↓	
0956	1.00	5.50	↓	↓	5.66	22.78	1395	BN ~~0.59~~ 0.46	0.59	↓	↓	

Well Capacity (Gallons Per Foot): 0.75" = 0.02; 1" = 0.04; 1.25" = 0.06; 2" = 0.16; 3" = 0.37; 4" = 0.65; 5" = 1.02; 6" = 1.47; 12" = 5.88
Tubing Inside DIA. Capacity (Gal./Ft.): 1/8" = 0.0006; 3/16" = 0.0014; 1/4" = 0.0026; 5/16" = 0.004; 3/8" = 0.006; 1/2" = 0.010; 5/8" = 0.016

SAMPLING DATA

Sampled By (Print) B. Hutcheson James Stockbridge / Pace	Sampler(s) Signatures BH		Sampling Initiated At: 0957	Sampling Ended At: 1027
Pump or Tubing Depth in Well (Feet): 13	Sample Pump Flow Rate (mL per minute): 100-200ml	Tubing Material Code: PE	Field Decontamination: [Yes] [No]	Field-Filtered: [Yes] [No] Filter Size: ___ µm; Duplicate: [Yes] [No]

Sample ID Code	# Containers	Material Code	Volume	Preservative Used	Total Volume Added in Field (mL)	Final pH	Intended Analysis and/or Method	Sampling Equipment Code
	1	PE	1L			NA	TDS	PP
	1	PE	250ML	H2SO4		<2	N AMMONIA	PP
	1	PE	500ML	HNO3		<2	ICP METALS	PP
	2	CG	40ML				8011	PP
	3	CG	40ML	HCL			8260	PP

Weather Conditions
[ ] Sunny
[ ] Partly Cloudy
[ ] Cloudy
Temperature: 75
Rain: [Yes] [No]
Wind Speed: —
Wind Direction: —

[ ] Surface Water
Total Depth:_____
Type: [ ] Lake [ ] Stream
[ ] River [ ] Other _____

Taken From:
[ ] Shore [ ] Surface
[ ] Boat [ ] Mid-Depth
[ ] Bridge [ ] Bottom
[ ] Wading [ ] Other

[ ] Waste Water: Start Time _____ Finish Time _____
Sampling Point:_____ Volume:_____
[ ] Composite [ ] Grab
mL per: [ ] Hour [ ] ½ Hour [ ]

[ ] Soils/Sediment Sampling Point: Sample Depth: [ ] Composite [ ] Grab
[ ] Drum Waste Type: Layers [Yes] [No] [ ] Composite [ ] Grab
[ ] Other: Sampling Point: Sample Depth: [ ] Composite [ ] Grab

Field Notes: NO sheen

On Ice @ 1029 Bottles Preserved <2pH

V:\Field\Field Sheets

Pace Analytical Field Sampling Log

Site Name: Tomokal Landfill	Site Location: Volusia County
Well #: MW B42-1	Sample ID: F08110029	Date: 11/ 3 /08

PURGING DATA

YSI: 02606/2697

Well Diameter: 2"	Tubing Diameter: 3/8"	Well Screen Interval Depth: Feet to	Static Depth to Water: 7.00	Sampling Device: PP

Well Volume Purge: (Total Well Depth – Static Depth to Water) X Well Capacity= Well Volume

(31.70 - 7.00) X 0.16 Gallons/Foot = 3.95 Gallons

Equipment Volume Purge: Pump Volume + (Tubing Capacity X Tubing Length) + Flow Cell Volume= Equipment Volume

+(X)+ = Gallons

Initial Pump or Tubing Depth in Well (Feet): 11	Final Pump or Tubing Depth in Well: 13	Purging Initiated At: 1039	Purging Ended At: 1052	Total Volume Purged (Gallons): 6.00

Time	Volume Purged (Gal)	CUMUL Volume Purged (Gal)	Purge Rate (gpm)	Depth to Water (Feet)	pH (Standard Units)	Temp. (°C)	Conductivity (µmhos/cm or µS/cm)	Dissolved Oxygen (circle mg/L or % saturation)	Turbidity (NTUs)	Color (Describe)	Odor (Describe)	ORP
1047	4.00	4.00	15	11.65	5.40	22.15	1354	0.28	0.60	NO	NO	
1049	1.00	5.00	↓	↓	5.40	22.17	1359	0.25	0.58	↓	↓	
1052	1.00	6.00	↓	↓	5.39	22.17	1357	0.25	0.66	↓	↓	

Well Capacity (Gallons Per Foot): 0.75" = 0.02; 1" = 0.04; 1.25" = 0.06; 2" = 0.16; 3" = 0.37; 4" = 0.65; 5" = 1.02; 6" = 1.47; 12" = 5.88
Tubing Inside DIA. Capacity (Gal./Ft.): 1/8" = 0.0006; 3/16" = 0.0014; 1/4" = 0.0026; 5/16" = 0.004; 3/8" = 0.006; 1/2" = 0.010; 5/8" = 0.016

SAMPLING DATA

Sampled By (Print) B. Hutcheson James Stockbridge / Pace	Sampler(s) Signatures B/J		Sampling Initiated At: 1053	Sampling Ended At: 1108
Pump or Tubing Depth in Well (Feet): 13	Sample Pump Flow Rate (mL per minute): 100-200ml	Tubing Material Code: PE	Field Decontamination: [Yes] [No]	Field-Filtered: [Yes] [No] Filter Size: µm; Duplicate: [Yes] [No]

Sample ID Code	# Containers	Material Code	Volume	Preservative Used	Total Volume Added in Field (mL)	Final pH	Intended Analysis and/or Method	Sampling Equipment Code
	1	PE	1L			NA	TDS	PP
	1	PE	250ML	H2SO4		<2	N AMMONIA	PP
	1	PE	500ML	HNO3		<2	ICP METALS	PP
	2	CG	40ML				8011	PP
	3	CG	40ML	HCL			8260	PP

Weather Conditions
[✓] Sunny
[ ] Partly Cloudy
[ ] Cloudy
Temperature: 78
Rain: [Yes] [No]
Wind Speed: ✓
Wind Direction: ✓

[ ] **Surface Water**
Total Depth:
Type: [ ] Lake [ ] Stream
[ ] River [ ] Other

Taken From:
[ ] Shore [ ] Surface
[ ] Boat [ ] Mid-Depth
[ ] Bridge [ ] Bottom
[ ] Wading [ ] Other

[ ] **Waste Water**: Start Time Finish Time
Sampling Point: Volume:
[ ] Composite [ ] Grab
mL per: [ ] Hour [ ] ½ Hour [ ]

[ ] Soils/Sediment Sampling Point: Sample Depth: [ ] Composite [ ] Grab

[ ] Drum Waste Type: Layers [Yes] [No] [ ] Composite [ ] Grab

[ ] Other: Sampling Point: Sample Depth: [ ] Composite [ ] Grab

Field Notes: No sheen

On Ice @ 1111 Bottles Preserved <2pH

V:\Field\Field Sheets

Pace Analytical Field Sampling Log

Site Name: Tomokal Landfill	Site Location: Volusia County
Well #: MW B42-2	Sample ID: F08/10029
Date: 11/ 3 /08	

PURGING DATA

YSI: 02606/2697

Well Diameter: 2"	Tubing Diameter: 3/8"	Well Screen Interval Depth: Feet to	Static Depth to Water: 4.70	Sampling Device: PP

Well Volume Purge: (Total Well Depth – Static Depth to Water) X Well Capacity= Well Volume

(14.65 - 4.70) X 0.16 Gallons/Foot = 1.59 Gallons

Equipment Volume Purge: Pump Volume + (Tubing Capacity X Tubing Length) + Flow Cell Volume= Equipment Volume

+(X)+ = Gallons

Initial Pump or Tubing Depth in Well (Feet): 8	Final Pump or Tubing Depth in Well: 8	Purging Initiated At: 1118	Purging Ended At: 1119	Total Volume Purged (Gallons): 2.75

Time	Volume Purged (Gal)	CUMUL Volume Purged (Gal)	Purge Rate (gpm)	Depth to Water (Feet)	pH (Standard Units)	Temp. (°C)	Conductivity (µmhos/cm or µS/cm)	Dissolved Oxygen (circle mg/L or % saturation)	Turbidity (NTUs)	Color (Describe)	Odor (Describe)	ORP
1115	1.75	1.75	.25	5.30	5.77	22.50	421	0.21	3.97	yellow	NO	
1117	.50	2.25			5.73	22.62	432	0.20	3.63			
1119	.50	2.75			5.73	22.61	431	0.19	3.11			

Well Capacity (Gallons Per Foot): 0.75" = 0.02; 1" = 0.04; 1.25" = 0.06; 2" = 0.16; 3" = 0.37; 4" = 0.65; 5" = 1.02; 6" = 1.47; 12" = 5.88
Tubing Inside DIA. Capacity (Gal./Ft.): 1/8" = 0.0006; 3/16" = 0.0014; 1/4" = 0.0026; 5/16" = 0.004; 3/8" = 0.006; 1/2" = 0.010; 5/8" = 0.016

SAMPLING DATA

Sampled By (Print)	Sampler(s) Signatures	Sampling Initiated At:	Sampling Ended At:
James Stockbridge / Pace B. Hutchesou	BH	1120	1135

Pump or Tubing Depth in Well (Feet):	Sample Pump Flow Rate (mL per minute):	Tubing Material Code:	Field Decontamination:	Field-Filtered:	Duplicate:
8	100-200ml	PE	[Yes] [No]	[Yes] [No] Filter Size: µm	[Yes] [No]

Sample ID Code	# Containers	Material Code	Volume	Preservative Used	Total Volume Added in Field (mL)	Final pH	Intended Analysis and/or Method	Sampling Equipment Code
	1	PE	1L			NA	TDS	PP
	1	PE	250ML	H2SO4		<2	N AMMONIA	PP
	1	PE	500ML	HNO3		<2	ICP METALS	PP
	2	CG	40ML				8011	PP
	3	CG	40ML	HCL			8260	PP

Weather Conditions
[✓] Sunny
[ ] Partly Cloudy
[ ] Cloudy
Temperature: 80
Rain: [Yes] [No]
Wind Speed: —
Wind Direction: —

[ ] **Surface Water** Taken From:
Total Depth: _____
Type: [ ] Lake [ ] Stream [ ] River [ ] Other _____
[ ] Shore [ ] Surface [ ] Boat [ ] Mid-Depth [ ] Bridge [ ] Bottom [ ] Wading [ ] Other

[ ] **Waste Water**: Start Time _____ Finish Time _____
Sampling Point: _____ Volume: _____
[ ] Composite [ ] Grab
mL per: [ ] Hour [ ] ½ Hour [ ]

[ ] Soils/Sediment Sampling Point: Sample Depth: [ ] Composite [ ] Grab

[ ] Drum Waste Type: Layers [Yes] [No] [ ] Composite [ ] Grab

[ ] Other: Sampling Point: Sample Depth: [ ] Composite [ ] Grab

Field Notes: NO Sheen

On Ice @ 1137 Bottles Preserved <2pH

V:\Field\Field Sheets

Pace Analytical Field Sampling Log

Site Name: Tomokal Landfill		Site Location: Volusia County
Well #: B-1B	Sample ID: F081100029	Date: 11/3/08

PURGING DATA

YSI: 02606/2697

Well Diameter: 2"	Tubing Diameter: 3/8".	Well Screen Interval Depth: Feet to	Static Depth to Water: 7.20	Sampling Device: PP

Well Volume Purge: (Total Well Depth – Static Depth to Water) X Well Capacity= Well Volume

(29.70 - 7.20) X 0.16 Gallons/Foot = 3.60 Gallons

Equipment Volume Purge: Pump Volume + (Tubing Capacity X Tubing Length) + Flow Cell Volume= Equipment Volume

+(X)+ = Gallons

Initial Pump or Tubing Depth in Well (Feet): 11	Final Pump or Tubing Depth in Well: 11	Purging Initiated At: 1157	Purging Ended At: 1209	Total Volume Purged (Gallons): 6.00

Time	Volume Purged (Gal)	CUMUL Volume Purged (Gal)	Purge Rate (gpm)	Depth to Water (Feet)	pH (Standard Units)	Temp. (°C)	Conductivity (µmhos/cm or µS/cm)	Dissolved Oxygen (circle mg/L or % saturation)	Turbidity (NTUs)	Color (Describe)	Odor (Describe)	ORP
1205	4.00	4.00	.5	7.55	5.95	22.71	1240	0.22	1.59	yellow	NO	
1207	1.00	5.00	↓	↓	5.95	22.72	1247	0.20	0.82	↓	↓	
1209	1.00	6.00	↓	↓	5.95	22.73	1253	0.20	0.73	↓	↓	

Well Capacity (Gallons Per Foot): 0.75" = 0.02; 1" = 0.04; 1.25" = 0.06; 2" = 0.16; 3" = 0.37; 4" = 0.65; 5" = 1.02; 6" = 1.47; 12" = 5.88
Tubing Inside DIA. Capacity (Gal./Ft.): 1/8" = 0.0006; 3/16" = 0.0014; 1/4" = 0.0026; 5/16" = 0.004; 3/8" = 0.006; 1/2" = 0.010; 5/8" = 0.016

SAMPLING DATA

Sampled By (Print) B. Nuthesen James Stockbridge / Pace	Sampler(s) Signatures B/J	Sampling Initiated At: 1210	Sampling Ended At: 1225
Pump or Tubing Depth in Well (Feet): 11	Sample Pump Flow Rate (mL per minute): 100-200ml	Tubing Material Code: PE	Field Decontamination: (Yes) [No]
Field-Filtered: [Yes] (No) Filter Size: ___ µm	Duplicate: [Yes] (No)		

Sample ID Code	# Containers	Material Code	Volume	Preservative Used	Total Volume Added in Field (mL)	Final pH	Intended Analysis and/or Method	Sampling Equipment Code
	1	PE	1L			NA	TDS	PP
	1	PE	250ML	H2SO4		<2	N AMMONIA	PP
	1	PE	500ML	HNO3		<2	ICP METALS	PP
	2	CG	40ML				8011	PP
	3	CG	40ML	HCL			8260	PP

Weather Conditions
[✓] Sunny
[ ] Partly Cloudy
[ ] Cloudy
Temperature: 80
Rain: [Yes] [No]
Wind Speed: —
Wind Direction: —

[ ] Surface Water
Total Depth:_____
Type: [ ] Lake [ ] Stream
[ ] River [ ] Other _____
Taken From:
[ ] Shore [ ] Surface
[ ] Boat [ ] Mid-Depth
[ ] Bridge [ ] Bottom
[ ] Wading [ ] Other

[ ] Waste Water: Start Time _____ Finish Time _____
Sampling Point:_____ Volume:_____
[ ] Composite [ ] Grab
mL per: [ ] Hour [ ] ½ Hour [ ]

[ ] Soils/Sediment Sampling Point: Sample Depth: [ ] Composite [ ] Grab
[ ] Drum Waste Type: Layers [Yes] [No] [ ] Composite [ ] Grab
[ ] Other: Sampling Point: Sample Depth: [ ] Composite [ ] Grab

Field Notes: No Sheen

On Ice @ 1228 Bottles Preserved <2pH

V:\Field\Field Sheets

Pace Analytical Field Sampling Log

Site Name: Tomokal Landfill	Site Location: Volusia County
Well #: B41-1	Sample ID: F08110029
Date: 11/ 3 /08	

PURGING DATA

YSI: 02606 2697

Well Diameter: 2"	Tubing Diameter: 3/8"	Well Screen Interval Depth: Feet to	Static Depth to Water: 7.90	Sampling Device: PP

Well Volume Purge: (Total Well Depth – Static Depth to Water) X Well Capacity= Well Volume

(38.70 - 7.90) X 0.16 Gallons/Foot = 4.93 Gallons

Equipment Volume Purge: Pump Volume + (Tubing Capacity X Tubing Length) + Flow Cell Volume= Equipment Volume

+(X)+ = Gallons

Initial Pump or Tubing Depth in Well (Feet): 11	Final Pump or Tubing Depth in Well: 11	Purging Initiated At: 1243	Purging Ended At: 1259	Total Volume Purged (Gallons): 8.00

Time	Volume Purged (Gal)	CUMUL Volume Purged (Gal)	Purge Rate (gpm)	Depth to Water (Feet)	pH (Standard Units)	Temp. (°C)	Conductivity (µmhos/cm or µS/cm)	Dissolved Oxygen (circle mg/L or % saturation)	Turbidity (NTUs)	Color (Describe)	Odor (Describe)	ORP
1253	5.00	5.00	.5	7.90	6.04	22.52	2160	0.20	2.77	yellow	yes	
1256	1.50	6.50			6.04	22.52	2181	0.19	1.87			
1259	1.50	8.00			6.04	22.53	2191	0.18	1.82			

Well Capacity (Gallons Per Foot): 0.75" = 0.02; 1" = 0.04; 1.25" = 0.06; 2" = 0.16; 3" = 0.37; 4" = 0.65; 5" = 1.02; 6" = 1.47; 12" = 5.88
Tubing Inside DIA. Capacity (Gal./Ft.): 1/8" = 0.0006; 3/16" = 0.0014; 1/4" = 0.0026; 5/16" = 0.004; 3/8" = 0.006; 1/2" = 0.010; 5/8" = 0.016

SAMPLING DATA

Sampled By (Print) B. Hutchesou James Stockbridge / Pace	Sampler(s) Signatures BJS	Sampling Initiated At: 1300	Sampling Ended At: 1315
Pump or Tubing Depth in Well (Feet): 11	Sample Pump Flow Rate (mL per minute): 100-200ml	Tubing Material Code: PE	Field Decontamination: [Yes] [No]
Field-Filtered: [Yes] [No] Filter Size: ___ µm	Duplicate: [Yes] [No]		

Sample ID Code	# Containers	Material Code	Volume	Preservative Used	Total Volume Added in Field (mL)	Final pH	Intended Analysis and/or Method	Sampling Equipment Code
	1	PE	1L			NA	TDS	PP
	1	PE	250ML	H2SO4		<2	N AMMONIA	PP
	1	PE	500ML	HNO3		<2	ICP METALS	PP
	2	CG	40ML				8011	PP
	3	CG	40ML	HCL			8260	PP

Weather Conditions
[✓] Sunny
[ ] Partly Cloudy
[ ] Cloudy
Temperature: 80
Rain: [Yes] [No]
Wind Speed: —
Wind Direction: —

[ ] **Surface Water** Taken From:
Total Depth:_____
Type: [ ] Lake [ ] Stream [ ] River [ ] Other _____
[ ] Shore [ ] Surface [ ] Boat [ ] Mid-Depth [ ] Bridge [ ] Bottom [ ] Wading [ ] Other

[ ] **Waste Water**: Start Time _____ Finish Time _____
Sampling Point:_____ Volume:_____
[ ] Composite [ ] Grab
mL per: [ ] Hour [ ] ½ Hour [ ]

[ ] Soils/Sediment Sampling Point: Sample Depth: [ ] Composite [ ] Grab

[ ] Drum Waste Type: Layers [Yes] [No] [ ] Composite [ ] Grab

[ ] Other: Sampling Point: Sample Depth: [ ] Composite [ ] Grab

Field Notes: NO Sheen

On Ice @ 1318 Bottles Preserved <2pH

V:\Field\Field Sheets

Pace Analytical Field Sampling Log

Site Name: Tomokal Landfill	Site Location: Volusia County
Well #: B41-2	Sample ID: F08/10029
Date: 11/ 3 /08	

PURGING DATA

YSI: 02606/2697

Well Diameter: 2"	Tubing Diameter: 3/8"	Well Screen Interval Depth: Feet to	Static Depth to Water: 5.00	Sampling Device: PP

Well Volume Purge: (Total Well Depth – Static Depth to Water) X Well Capacity= Well Volume

(17.85 - 5.00) X 0.16 Gallons/Foot = 2.06 Gallons

Equipment Volume Purge: Pump Volume + (Tubing Capacity X Tubing Length) + Flow Cell Volume= Equipment Volume

+(X ~~5.00~~)+ = Gallons

Initial Pump or Tubing Depth in Well (Feet): 10	Final Pump or Tubing Depth in Well: 10	Purging Initiated At: 1325	Purging Ended At: 1340	Total Volume Purged (Gallons): 3.75

Time	Volume Purged (Gal)	CUMUL Volume Purged (Gal)	Purge Rate (gpm)	Depth to Water (Feet)	pH (Standard Units)	Temp. (°C)	Conductivity (µmhos/cm or µS/cm)	Dissolved Oxygen (circle mg/L or % saturation)	Turbidity (NTUs)	Color (Describe)	Odor (Describe)	ORP
1334	2.25	2.25	.25	5.25	6.21	22.84	857	0.14	1.34	yellow	yes	
1337	.75	3.00	↓	↓	6.20	22.88	859	0.13	0.79	↓	↓	
1340	.75	3.75	↓	↓	6.20	22.82	859	0.12	0.73	↓	↓	

Well Capacity (Gallons Per Foot): 0.75" = 0.02; 1" = 0.04; 1.25" = 0.06; 2" = 0.16; 3" = 0.37; 4" = 0.65; 5" = 1.02; 6" = 1.47; 12" = 5.88

Tubing Inside DIA. Capacity (Gal./Ft.): 1/8" = 0.0006; 3/16" = 0.0014; 1/4" = 0.0026; 5/16" = 0.004; 3/8" = 0.006; 1/2" = 0.010; 5/8" = 0.016

SAMPLING DATA

Sampled By (Print) B. Hutcheson James Stockbridge / Pace	Sampler(s) Signatures B/J		Sampling Initiated At: 1341	Sampling Ended At: 1356
Pump or Tubing Depth in Well (Feet): 10	Sample Pump Flow Rate (mL per minute): 100-200ml	Tubing Material Code: PE	Field Decontamination: [Yes] [No]	Field-Filtered: [Yes] [No] Filter Size: ___ µm; Duplicate: [Yes] [No]

Sample ID Code	# Containers	Material Code	Volume	Preservative Used	Total Volume Added in Field (mL)	Final pH	Intended Analysis and/or Method	Sampling Equipment Code
	1	PE	1L			NA	TDS	PP
	1	PE	250ML	H2SO4		<2	N AMMONIA	PP
	1	PE	500ML	HNO3		<2	ICP METALS	PP
	2	CG	40ML				8011	PP
	3	CG	40ML	HCL			8260	PP

Weather Conditions

[✓] Sunny
[ ] Partly Cloudy
[ ] Cloudy
Temperature: 80
Rain: [Yes] [No]
Wind Speed: —
Wind Direction: ←

[ ] Surface Water
Total Depth: ____
Type: [ ] Lake [ ] Stream
[ ] River [ ] Other ____

Taken From:
[ ] Shore [ ] Surface
[ ] Boat [ ] Mid-Depth
[ ] Bridge [ ] Bottom
[ ] Wading [ ] Other

[ ] Waste Water: Start Time ____ Finish Time ____
Sampling Point: ____ Volume: ____
[ ] Composite [ ] Grab
mL per: [ ] Hour [ ] ½ Hour [ ]

[ ] Soils/Sediment Sampling Point: Sample Depth: [ ] Composite [ ] Grab

[ ] Drum Waste Type: Layers [Yes] [No] [ ] Composite [ ] Grab

[ ] Other: Sampling Point: Sample Depth: [ ] Composite [ ] Grab

Field Notes: NO Sheen

On Ice @ 1358 Bottles Preserved <2pH

V:\Field\Field Sheets

Pace Analytical Field Sampling Log

Site Name: Tomokal Landfill	Site Location: Volusia County
Well #: B65	Sample ID: F081 10029
Date: 11/ 3 /08	

PURGING DATA

YSI: 02606/2697

Well Diameter: 2"	Tubing Diameter: 3/8".	Well Screen Interval Depth: Feet to	Static Depth to Water: 3.75	Sampling Device: PP

Well Volume Purge: (Total Well Depth – Static Depth to Water) X Well Capacity= Well Volume

(17.90 - 3.75) X 0.16 Gallons/Foot = 2.26 Gallons

Equipment Volume Purge: Pump Volume + (Tubing Capacity X Tubing Length) + Flow Cell Volume= Equipment Volume

+(X)+ = Gallons

Initial Pump or Tubing Depth in Well (Feet): 8	Final Pump or Tubing Depth in Well: 8	Purging Initiated At: 1420	Purging Ended At: 1437	Total Volume Purged (Gallons): 4.25

Time	Volume Purged (Gal)	CUMUL Volume Purged (Gal)	Purge Rate (gpm)	Depth to Water (Feet)	pH (Standard Units)	Temp. (°C)	Conductivity (µmhos/cm or µS/cm)	Dissolved Oxygen (circle mg/L or % saturation)	Turbidity (NTUs)	Color (Describe)	Odor (Describe)	ORP
1431	2.75	2.75	.25	4.00	5.71	22.30	658	0.14	1.47	Yellow	NO	
1434	.75	3.50			5.71	22.33	661	0.13	1.15			
1437	.75	4.25			5.71	22.28	662	0.13	1.05			

Well Capacity (Gallons Per Foot): 0.75" = 0.02; 1" = 0.04; 1.25" = 0.06; 2" = 0.16; 3" = 0.37; 4" = 0.65; 5" = 1.02; 6" = 1.47; 12" = 5.88
Tubing Inside DIA. Capacity (Gal./Ft.): 1/8" = 0.0006; 3/16" = 0.0014; 1/4" = 0.0026; 5/16" = 0.004; 3/8" = 0.006; 1/2" = 0.010; 5/8" = 0.016

SAMPLING DATA

Sampled By (Print) B. Hutchesan James Stockbridge / Pace	Sampler(s) Signatures BH	Sampling Initiated At: 1438	Sampling Ended At: 1453
Pump or Tubing Depth in Well (Feet): 8	Sample Pump Flow Rate (mL per minute): 100-200ml	Tubing Material Code: PE	Field Decontamination: (Yes) [No]
Field-Filtered: [Yes] [No] Filter Size: µm	Duplicate: [Yes] (No)		

Sample ID Code	# Containers	Material Code	Volume	Preservative Used	Total Volume Added in Field (mL)	Final pH	Intended Analysis and/or Method	Sampling Equipment Code
	1	PE	1L			NA	TDS	PP
	1	PE	250ML	H2SO4		<2	N AMMONIA	PP
	1	PE	500ML	HNO3		<2	ICP METALS	PP
	2	CG	40ML				8011	PP
	3	CG	40ML	HCL			8260	PP

Weather Conditions
[✓] Sunny
[ ] Partly Cloudy
[ ] Cloudy
Temperature: 80
Rain: [Yes] [No]
Wind Speed: —
Wind Direction: —

[ ] Surface Water
Total Depth:_____
Type: [ ] Lake [ ] Stream
[ ] River [ ] Other _____
Taken From:
[ ] Shore [ ] Surface
[ ] Boat [ ] Mid-Depth
[ ] Bridge [ ] Bottom
[ ] Wading [ ] Other

[ ] Waste Water: Start Time _____ Finish Time _____
Sampling Point:_____ Volume:_____
[ ] Composite [ ] Grab
mL per: [ ] Hour [ ] ½ Hour [ ]

[ ] Soils/Sediment Sampling Point: Sample Depth: [ ] Composite [ ] Grab
[ ] Drum Waste Type: Layers [Yes] [No] [ ] Composite [ ] Grab
[ ] Other: Sampling Point: Sample Depth: [ ] Composite [ ] Grab

Field Notes: NO Sheen

On Ice @1455 Bottles Preserved <2pH

V:\Field\Field Sheets

Pace Analytical Field Sampling Log

Site Name: Tomokal Landfill	Site Location: Volusia County
Well #: EQ	Sample ID: F08110080
	Date: 11/ 4 /08

PURGING DATA

YSI: 02606/2697

Well Diameter: 2"	Tubing Diameter: 3/8".	Well Screen Interval Depth: Feet to	Static Depth to Water:	Sampling Device: PP

Well Volume Purge: (Total Well Depth – Static Depth to Water) X Well Capacity= Well Volume

(-) X 0.16 Gallons/Foot = Gallons

Equipment Volume Purge: Pump Volume + (Tubing Capacity X Tubing Length) + Flow Cell Volume= Equipment Volume

+(X)+ = Gallons

Initial Pump or Tubing Depth in Well (Feet):	Final Pump or Tubing Depth in Well:	Purging Initiated At:	Purging Ended At:	Total Volume Purged (Gallons):

Time	Volume Purged (Gal)	CUMUL Volume Purged (Gal)	Purge Rate (gpm)	Depth to Water (Feet)	pH (Standard Units)	Temp. (°C)	Conductivity (µmhos/cm or µS/cm)	Dissolved Oxygen (circle mg/L or % saturation)	Turbidity (NTUs)	Color (Describe)	Odor (Describe)	ORP
0900												

Well Capacity (Gallons Per Foot): 0.75" = 0.02; 1" = 0.04; 1.25" = 0.06; 2" = 0.16; 3" = 0.37; 4" = 0.65; 5" = 1.02; 6" = 1.47; 12" = 5.88
Tubing Inside DIA. Capacity (Gal./Ft.): 1/8" = 0.0006; 3/16" = 0.0014; 1/4" = 0.0026; 5/16" = 0.004; 3/8" = 0.006; 1/2" = 0.010; 5/8" = 0.016

SAMPLING DATA

Sampled By (Print) B. Hutchesun James Stockbridge / Pace	Sampler(s) Signatures BN	Sampling Initiated At:	Sampling Ended At:
Pump or Tubing Depth in Well (Feet):	Sample Pump Flow Rate (mL per minute): 100-200ml	Tubing Material Code: PE	Field Decontamination: (Yes) [No]
Field-Filtered: [Yes] (No) Filter Size: ___ µm	Duplicate: [Yes] (No)		

Sample ID Code	# Containers	Material Code	Volume	Preservative Used	Total Volume Added in Field (mL)	Final pH	Intended Analysis and/or Method	Sampling Equipment Code
	1	PE	1L			NA	TDS	PP
	1	PE	250ML	H2SO4		<2	N AMMONIA	PP
	1	PE	500ML	HNO3		<2	ICP METALS	PP
	2	CG	40ML				8011	PP
	3	CG	40ML	HCL			8260	PP

Weather Conditions
[ ] Sunny
[✓] Partly Cloudy
[ ] Cloudy
Temperature: 70
Rain: [Yes] [No]
Wind Speed: 5
Wind Direction: S

[ ] Surface Water
Total Depth:_____
Type: [ ] Lake [ ] Stream
[ ] River [ ] Other _____
Taken From:
[ ] Shore [ ] Surface
[ ] Boat [ ] Mid-Depth
[ ] Bridge [ ] Bottom
[ ] Wading [ ] Other

[ ] Waste Water: Start Time _____ Finish Time _____
Sampling Point:_____ Volume:_____
[ ] Composite [ ] Grab
mL per: [ ] Hour [ ] ½ Hour [ ]

[ ] Soils/Sediment Sampling Point: Sample Depth: [ ] Composite [ ] Grab

[ ] Drum Waste Type: Layers [Yes] [No] [ ] Composite [ ] Grab

[ ] Other: Sampling Point: Sample Depth: [ ] Composite [ ] Grab

Field Notes:

On Ice @ 0903 Bottles Preserved <2pH

V:\Field\Field Sheets

Pace Analytical Field Sampling Log

Site Name: Tomokal Landfill	Site Location: Volusia County
Well #: B45-1 / DuP	Sample ID: F08110080
Date: 11/ 4 /08	

PURGING DATA

YSI: 02606/2697

Well Diameter: 2"	Tubing Diameter: 3/8".	Well Screen Interval Depth: Feet to	Static Depth to Water: 5.85	Sampling Device: PP

Well Volume Purge: (Total Well Depth – Static Depth to Water) X Well Capacity= Well Volume

(37.80 - 5.85) X 0.16 Gallons/Foot = 5.11 Gallons

Equipment Volume Purge: Pump Volume + (Tubing Capacity X Tubing Length) + Flow Cell Volume= Equipment Volume

+(X)+ = Gallons

Initial Pump or Tubing Depth in Well (Feet): 10	Final Pump or Tubing Depth in Well: 10	Purging Initiated At: 0920	Purging Ended At: 0937	Total Volume Purged (Gallons): 8.50

Time	Volume Purged (Gal)	CUMUL Volume Purged (Gal)	Purge Rate (gpm)	Depth to Water (Feet)	pH (Standard Units)	Temp. (°C)	Conductivity (µmhos/cm or µS/cm)	Dissolved Oxygen (circle mg/L or % saturation)	Turbidity (NTUs)	Color (Describe)	Odor (Describe)	ORP
0931	5.50	5.50	.5	9.30	5.89	22.06	1542	0.28 BN	6.73	Yellow	NO	
0934	1.50	7.00	↓	↓	5.95	22.03	1544	0.25	5.24	↓	↓	
0937	1.50	8.50	↓	↓	5.84	22.01	1541	0.25	3.37	↓	↓	

Well Capacity (Gallons Per Foot): 0.75" = 0.02; 1" = 0.04; 1.25" = 0.06; 2" = 0.16; 3" = 0.37; 4" = 0.65; 5" = 1.02; 6" = 1.47; 12" = 5.88
Tubing Inside DIA. Capacity (Gal./Ft.): 1/8" = 0.0006; 3/16" = 0.0014; 1/4" = 0.0026; 5/16" = 0.004; 3/8" = 0.006; 1/2" = 0.010; 5/8" = 0.016

SAMPLING DATA

Sampled By (Print) B. Hutchesson James Stockbridge / Pace	Sampler(s) Signatures BN		Sampling Initiated At: 0938	Sampling Ended At: 1008
Pump or Tubing Depth in Well (Feet): 10	Sample Pump Flow Rate (mL per minute): 100-200ml	Tubing Material Code: PE	Field Decontamination: (Yes) [No]	Field-Filtered: [Yes] [No] Filter Size: µm; Duplicate: [Yes] [No]

Sample ID Code	# Containers	Material Code	Volume	Preservative Used	Total Volume Added in Field (mL)	Final pH	Intended Analysis and/or Method	Sampling Equipment Code
	1	PE	1L			NA	TDS	PP
	1	PE	250ML	H2SO4		<2	N AMMONIA	PP
	1	PE	500ML	HNO3		<2	ICP METALS	PP
	2	CG	40ML				8011	PP
	3	CG	40ML	HCL			8260	PP

Weather Conditions
[ ] Sunny
[X] Partly Cloudy
[ ] Cloudy
Temperature: 70
Rain: [Yes] [No]
Wind Speed: 5
Wind Direction: S

[ ] Surface Water
Total Depth:_____
Type: [ ] Lake [ ] Stream
[ ] River [ ] Other _____
Taken From:
[ ] Shore [ ] Surface
[ ] Boat [ ] Mid-Depth
[ ] Bridge [ ] Bottom
[ ] Wading [ ] Other

[ ] Waste Water: Start Time _____ Finish Time _____
Sampling Point:_____ Volume:_____
[ ] Composite [ ] Grab
mL per: [ ] Hour [ ] ½ Hour [ ]

[ ] Soils/Sediment Sampling Point: Sample Depth: [ ] Composite [ ] Grab
[ ] Drum Waste Type: Layers [Yes] [No] [ ] Composite [ ] Grab
[ ] Other: Sampling Point: Sample Depth: [ ] Composite [ ] Grab

Field Notes:

On Ice @ 1011 Bottles Preserved <2pH

V:\Field\Field Sheets

Pace Analytical Field Sampling Log

Site Name: Tomokal Landfill		Site Location: Volusia County
Well #: B45-2	Sample ID: F08110080	Date: 11/ 4 /08

PURGING DATA

YSI: 02606/2697

Well Diameter: 2"	Tubing Diameter: 3/8".	Well Screen Interval Depth: Feet to	Static Depth to Water: 6.05	Sampling Device: PP

Well Volume Purge: (Total Well Depth – Static Depth to Water) X Well Capacity= Well Volume

(17.52 - 6.05) X 0.16 Gallons/Foot = 1.84 Gallons

Equipment Volume Purge: Pump Volume + (Tubing Capacity X Tubing Length) + Flow Cell Volume= Equipment Volume

+(X)+ = Gallons

Initial Pump or Tubing Depth in Well (Feet): 10	Final Pump or Tubing Depth in Well: 10	Purging Initiated At: 1020	Purging Ended At: 1036	Total Volume Purged (Gallons): 4.00

Time	Volume Purged (Gal)	CUMUL Volume Purged (Gal)	Purge Rate (gpm)	Depth to Water (Feet)	pH (Standard Units)	Temp. (°C)	Conductivity (µmhos/cm or µS/cm)	Dissolved Oxygen (circle mg/L or % saturation)	Turbidity (NTUs)	Color (Describe)	Odor (Describe)	ORP
1028	2.00	2.00	.25	7.00	5.11	22.42	1080	0.29	5.31	Yellow	NO	
1030	.50	2.50			5.11	22.44	1125	0.27	2.90			
1032	.50	3.00			5.11	22.35	1225	0.25	2.69			
1034	.50	3.50			5.11	22.27	1260	0.23	2.23			
1036	.50	4.00			5.11	22.31	1270	0.21	1.80			

Well Capacity (Gallons Per Foot): 0.75" = 0.02; 1" = 0.04; 1.25" = 0.06; 2" = 0.16; 3" = 0.37; 4" = 0.65; 5" = 1.02; 6" = 1.47; 12" = 5.88
Tubing Inside DIA. Capacity (Gal./Ft.): 1/8" = 0.0006; 3/16" = 0.0014; 1/4" = 0.0026; 5/16" = 0.004; 3/8" = 0.006; 1/2" = 0.010; 5/8" = 0.016

SAMPLING DATA

Sampled By (Print) B. Hutcheson James Stockbridge / Pace	Sampler(s) Signatures BH	Sampling Initiated At: 1037	Sampling Ended At: 1052
Pump or Tubing Depth in Well (Feet): 10	Sample Pump Flow Rate (mL per minute): 100-200ml	Tubing Material Code: PE	Field Decontamination: [Yes] [No]
Field-Filtered: [Yes] [No] Filter Size: µm	Duplicate: [Yes] [No]		

Sample ID Code	# Containers	Material Code	Volume	Preservative Used	Total Volume Added in Field (mL)	Final pH	Intended Analysis and/or Method	Sampling Equipment Code
	1	PE	1L			NA	TDS	PP
	1	PE	250ML	H2SO4		<2	N AMMONIA	PP
	1	PE	500ML	HNO3		<2	ICP METALS	PP
	2	CG	40ML				8011	PP
	3	CG	40ML	HCL			8260	PP

Weather Conditions
[ ] Sunny
[✓] Partly Cloudy
[ ] Cloudy
Temperature: 70
Rain: [Yes] [No]
Wind Speed: 5
Wind Direction: S

[ ] Surface Water
Total Depth:_____
Type: [ ] Lake [ ] Stream
[ ] River [ ] Other _____

Taken From:
[ ] Shore [ ] Surface
[ ] Boat [ ] Mid-Depth
[ ] Bridge [ ] Bottom
[ ] Wading [ ] Other

[ ] Waste Water: Start Time _____ Finish Time _____
Sampling Point:_____ Volume:_____
[ ] Composite [ ] Grab
mL per: [ ] Hour [ ] ½ Hour [ ]

[ ] Soils/Sediment Sampling Point: Sample Depth: [ ] Composite [ ] Grab

[ ] Drum Waste Type: Layers [Yes] [No] [ ] Composite [ ] Grab

[ ] Other: Sampling Point: Sample Depth: [ ] Composite [ ] Grab

Field Notes:

On Ice @ 1054 Bottles Preserved <2pH

V:\Field\Field Sheets

Pace Analytical Field Sampling Log

Site Name: Tomokal Landfill	Site Location: Volusia County
Well #: B44	Sample ID: F081100 80
Date: 11/ 4 /08	

PURGING DATA

YSI: 02606/2697

Well Diameter: 2"	Tubing Diameter: 3/8".	Well Screen Interval Depth: Feet to	Static Depth to Water: 6.35	Sampling Device: PP

Well Volume Purge: (Total Well Depth – Static Depth to Water) X Well Capacity= Well Volume

(14.68 - 6.35) X 0.16 Gallons/Foot = 1.33 Gallons

Equipment Volume Purge: Pump Volume + (Tubing Capacity X Tubing Length) + Flow Cell Volume= Equipment Volume

+(X)+ = Gallons

Initial Pump or Tubing Depth in Well (Feet): 10	Final Pump or Tubing Depth in Well: 10	Purging Initiated At: 1104	Purging Ended At: 1114	Total Volume Purged (Gallons): 2.50

Time	Volume Purged (Gal)	CUMUL Volume Purged (Gal)	Purge Rate (gpm)	Depth to Water (Feet)	pH (Standard Units)	Temp. (°C)	Conductivity (µmhos/cm or µS/cm)	Dissolved Oxygen (circle mg/L or % saturation)	Turbidity (NTUs)	Color (Describe)	Odor (Describe)	ORP
1110	1.50	1.50	.25	7.75	5.17	22.45	181	0.33	8.62	yellow	NO	
1112	.50	2.00	↓	↓	5.13	22.48	182	0.26	5.62	↓	↓	
1114	.50	2.50	↓	↓	5.15	22.47	182	0.23	5.03	↓	↓	

Well Capacity (Gallons Per Foot): 0.75" = 0.02; 1" = 0.04; 1.25" = 0.06; 2" = 0.16; 3" = 0.37; 4" = 0.65; 5" = 1.02; 6" = 1.47; 12" = 5.88
Tubing Inside DIA. Capacity (Gal./Ft.): 1/8" = 0.0006; 3/16" = 0.0014; 1/4" = 0.0026; 5/16" = 0.004; 3/8" = 0.006; 1/2" = 0.010; 5/8" = 0.016

SAMPLING DATA

Sampled By (Print) B. Hutchason James Stockbridge / Pace	Sampler(s) Signatures BH		Sampling Initiated At: 1115	Sampling Ended At: 1130
Pump or Tubing Depth in Well (Feet): 10	Sample Pump Flow Rate (mL per minute): 100-200ml	Tubing Material Code: PE	Field Decontamination: [Yes] [No]	Field-Filtered: [Yes] [No] Filter Size: µm / Duplicate: [Yes] [No]

Sample ID Code	# Containers	Material Code	Volume	Preservative Used	Total Volume Added in Field (mL)	Final pH	Intended Analysis and/or Method	Sampling Equipment Code
	1	PE	1L			NA	TDS	PP
	1	PE	250ML	H2SO4		<2	N AMMONIA	PP
	1	PE	500ML	HNO3		<2	ICP METALS	PP
	2	CG	40ML				8011	PP
	3	CG	40ML	HCL			8260	PP

Weather Conditions
[ ] Sunny
[✓] Partly Cloudy
[ ] Cloudy
Temperature: 70
Rain: [Yes] [No]
Wind Speed: 5
Wind Direction: S

[ ] Surface Water
Total Depth:_____
Type: [ ] Lake [ ] Stream
[ ] River [ ] Other _____

Taken From:
[ ] Shore [ ] Surface
[ ] Boat [ ] Mid-Depth
[ ] Bridge [ ] Bottom
[ ] Wading [ ] Other

[ ] Waste Water: Start Time _____ Finish Time _____
Sampling Point:_____ Volume:_____
[ ] Composite [ ] Grab
mL per: [ ] Hour [ ] ½ Hour [ ]

[ ] Soils/Sediment Sampling Point: Sample Depth: [ ] Composite [ ] Grab

[ ] Drum Waste Type: Layers [Yes] [No] [ ] Composite [ ] Grab

[ ] Other: Sampling Point: Sample Depth: [ ] Composite [ ] Grab

Field Notes:

On Ice @ 1133 Bottles Preserved <2pH

V:\Field\Field Sheets

Pace Analytical Field Sampling Log

Site Name: Tomokal Landfill		Site Location: Volusia County
Well #: B70-1	Sample ID: F0811060	Date: 11/4/08

PURGING DATA

YSI: 02606/2697

Well Diameter: 2"	Tubing Diameter: 3/8".	Well Screen Interval Depth: Feet to	Static Depth to Water: 8.16	Sampling Device: PP

Well Volume Purge: (Total Well Depth – Static Depth to Water) X Well Capacity= Well Volume

(38.18 - 8.16) X 0.16 Gallons/Foot = 4.80 Gallons

Equipment Volume Purge: Pump Volume + (Tubing Capacity X Tubing Length) + Flow Cell Volume= Equipment Volume

+(X)+ = Gallons

Initial Pump or Tubing Depth in Well (Feet): 12	Final Pump or Tubing Depth in Well: 12	Purging Initiated At: 1145	Purging Ended At: 1201	Total Volume Purged (Gallons): 8.00

Time	Volume Purged (Gal)	CUMUL Volume Purged (Gal)	Purge Rate (gpm)	Depth to Water (Feet)	pH (Standard Units)	Temp. (°C)	Conductivity (µmhos/cm or µS/cm)	Dissolved Oxygen (circle mg/L or % saturation)	Turbidity (NTUs)	Color (Describe)	~~Odor (Describe)~~ Sheen	ORP
1155	5.00	5.00	.5	9.60	5.12	23.09	294	0.25	0.97	Yellow	NO	
1158	1.50	6.50			5.12	23.06	295	0.22	0.60			
1201	1.50	8.00			5.12	23.05	297	0.19	0.49			

Well Capacity (Gallons Per Foot): 0.75" = 0.02; 1" = 0.04; 1.25" = 0.06; 2" = 0.16; 3" = 0.37; 4" = 0.65; 5" = 1.02; 6" = 1.47; 12" = 5.88
Tubing Inside DIA. Capacity (Gal./Ft.): 1/8" = 0.0006; 3/16" = 0.0014; 1/4" = 0.0026; 5/16" = 0.004; 3/8" = 0.006; 1/2" = 0.010; 5/8" = 0.016

SAMPLING DATA

Sampled By (Print) B. Nutheson James Stockbridge / Pace	Sampler(s) Signatures B.N.	Sampling Initiated At: 1202	Sampling Ended At: 1217

Pump or Tubing Depth in Well (Feet): 12	Sample Pump Flow Rate (mL per minute): 100-200ml	Tubing Material Code: PE	Field Decontamination: [Yes] [No]	Field-Filtered: [Yes] [No] Filter Size: µm	Duplicate: [Yes] [No]

Sample ID Code	# Containers	Material Code	Volume	Preservative Used	Total Volume Added in Field (mL)	Final pH	Intended Analysis and/or Method	Sampling Equipment Code
	1	PE	1L			NA	TDS	PP
	1	PE	250ML	H2SO4		<2	N AMMONIA	PP
	1	PE	500ML	HNO3		<2	ICP METALS	PP
	2	CG	40ML				8011	PP
	3	CG	40ML	HCL			8260	PP

Weather Conditions
[ ] Sunny
[✓] Partly Cloudy
[ ] Cloudy
Temperature: 70
Rain: [Yes] [No]
Wind Speed: 5
Wind Direction: S

[ ] Surface Water
Total Depth:_____
Type: [ ] Lake [ ] Stream
[ ] River [ ] Other _____
Taken From:
[ ] Shore [ ] Surface
[ ] Boat [ ] Mid-Depth
[ ] Bridge [ ] Bottom
[ ] Wading [ ] Other

[ ] Waste Water: Start Time _____ Finish Time _____
Sampling Point:_____ Volume:_____
[ ] Composite [ ] Grab
mL per: [ ] Hour [ ] ½ Hour [ ]

[ ] Soils/Sediment Sampling Point: Sample Depth: [ ] Composite [ ] Grab
[ ] Drum Waste Type: Layers [Yes] [No] [ ] Composite [ ] Grab
[ ] Other: Sampling Point: Sample Depth: [ ] Composite [ ] Grab

Field Notes:

On Ice @ 1219 Bottles Preserved <2pH

V:\Field\Field Sheets

Pace Analytical Field Sampling Log

Site Name: Tomokal Landfill	Site Location: Volusia County
Well #: B70-2	Sample ID: F08110080
Date: 11/ 4 /08	

PURGING DATA

YSI: 02606/2697

Well Diameter: 2"	Tubing Diameter: 3/8".	Well Screen Interval Depth: Feet to	Static Depth to Water: 8.37	Sampling Device: PP

Well Volume Purge: (Total Well Depth – Static Depth to Water) X Well Capacity= Well Volume

(21.94 - 8.37) X 0.16 Gallons/Foot = 2.17 Gallons

Equipment Volume Purge: Pump Volume + (Tubing Capacity X Tubing Length) + Flow Cell Volume= Equipment Volume

+(X)+ = Gallons

Initial Pump or Tubing Depth in Well (Feet): 12	Final Pump or Tubing Depth in Well: 12	Purging Initiated At: 1221	Purging Ended At: 1248	Total Volume Purged (Gallons): 6.75

Time	Volume Purged (Gal)	CUMUL Volume Purged (Gal)	Purge Rate (gpm)	Depth to Water (Feet)	pH (Standard Units)	Temp. (°C)	Conductivity (µmhos/cm or µS/cm)	Dissolved Oxygen (circle mg/L or % saturation)	Turbidity (NTUs)	Color (Describe)	Odor (Describe)	ORP
1230	2.25	2.25	.25	9.75	5.64	23.76	340	1.39	12.1	Yellow	NO	
1233	.75	3.00			5.61	23.84	316	1.15	9.20			
1236	.75	3.75			5.56	23.87	300	1.01	7.63			
1239	.75	4.50			5.54	23.90	289	0.93	6.98			
1242	.75	5.25			5.51	23.90	277	0.80	6.59			
1245	.75	6.00			5.49	23.91	268	0.74	6.00			
1248	.75	6.75			5.46	23.88	265	0.69	6.00			

Odor: shown

Well Capacity (Gallons Per Foot): 0.75" = 0.02; 1" = 0.04; 1.25" = 0.06; 2" = 0.16; 3" = 0.37; 4" = 0.65; 5" = 1.02; 6" = 1.47; 12" = 5.88
Tubing Inside DIA. Capacity (Gal./FL): 1/8" = 0.0006; 3/16" = 0.0014; 1/4" = 0.0026; 5/16" = 0.004; 3/8" = 0.006; 1/2" = 0.010; 5/8" = 0.016

SAMPLING DATA

Sampled By (Print) B. Hutchesow James Stockbridge / Pace	Sampler(s) Signatures BN	Sampling Initiated At: 1249	Sampling Ended At: 1304
Pump or Tubing Depth in Well (Feet): 12	Sample Pump Flow Rate (mL per minute): 100-200ml	Tubing Material Code: PE	Field Decontamination: [Yes] [No]
Field-Filtered: [Yes] [No] Filter Size: µm	Duplicate: [Yes] [No]		

Sample ID Code	# Containers	Material Code	Volume	Preservative Used	Total Volume Added in Field (mL)	Final pH	Intended Analysis and/or Method	Sampling Equipment Code
	1	PE	1L			NA	TDS	PP
	1	PE	250ML	H2SO4		<2	N AMMONIA	PP
	1	PE	500ML	HNO3		<2	ICP METALS	PP
	2	CG	40ML				8011	PP
	3	CG	40ML	HCL			8260	PP

Weather Conditions
[ ] Sunny
[✓] Partly Cloudy
[ ] Cloudy
Temperature: 70
Rain: [Yes] [No]
Wind Speed: 5
Wind Direction: S

[ ] Surface Water
Total Depth:_____
Type: [ ] Lake [ ] Stream
[ ] River [ ] Other _____
Taken From:
[ ] Shore [ ] Surface
[ ] Boat [ ] Mid-Depth
[ ] Bridge [ ] Bottom
[ ] Wading [ ] Other

[ ] Waste Water: Start Time _____ Finish Time _____
Sampling Point:_____ Volume:_____
[ ] Composite [ ] Grab
mL per: [ ] Hour [ ] ½ Hour [ ]

[ ] Soils/Sediment Sampling Point: Sample Depth: [ ] Composite [ ] Grab
[ ] Drum Waste Type: Layers [Yes] [No] [ ] Composite [ ] Grab
[ ] Other: Sampling Point: Sample Depth: [ ] Composite [ ] Grab

Field Notes:

On Ice @ 1306 Bottles Preserved <2pH

V:\Field\Field Sheets

Pace Analytical Field Sampling Log

Site Name: Tomokal Landfill	Site Location: Volusia County
Well #: B43-1	Sample ID: F08 11C080
Date: 11/ 4 /08	

PURGING DATA

YSI: 02606 (2697)

Well Diameter: 2"	Tubing Diameter: 3/8".	Well Screen Interval Depth: Feet to	Static Depth to Water: 4.80	Sampling Device: PP

Well Volume Purge: (Total Well Depth – Static Depth to Water) X Well Capacity= Well Volume

(28.95 - 4.80) X 0.16 Gallons/Foot = 3.86 Gallons

Equipment Volume Purge: Pump Volume + (Tubing Capacity X Tubing Length) + Flow Cell Volume= Equipment Volume

+(X)+ = Gallons

Initial Pump or Tubing Depth in Well (Feet): 8	Final Pump or Tubing Depth in Well: 8	Purging Initiated At: 1310	Purging Ended At: 1322	Total Volume Purged (Gallons): 6.00

Time	Volume Purged (Gal)	CUMUL Volume Purged (Gal)	Purge Rate (gpm)	Depth to Water (Feet)	pH (Standard Units)	Temp. (°C)	Conductivity (µmhos/cm or µS/cm)	Dissolved Oxygen (circle mg/L or % saturation)	Turbidity (NTUs)	Color (Describe)	~~Odor (Describe)~~ sheen	ORP
1318	4.00	4.00	.5	7.10	5.64	22.63	820	0.15	1.43	Yellow	NO	
1320	1.00	5.00	↓	↓	5.64	22.63	823	0.15	1.16	↓	↓	
1322	1.00	6.00	↓	↓	5.65	22.65	826	0.14	1.07	↓	↓	

Well Capacity (Gallons Per Foot): 0.75" = 0.02; 1" = 0.04; 1.25" = 0.06; 2" = 0.16; 3" = 0.37; 4" = 0.65; 5" = 1.02; 6" = 1.47; 12" = 5.88
Tubing Inside DIA. Capacity (Gal./Ft.): 1/8" = 0.0006; 3/16" = 0.0014; 1/4" = 0.0026; 5/16" = 0.004; 3/8" = 0.006; 1/2" = 0.010; 5/8" = 0.016

SAMPLING DATA

Sampled By (Print) B. Hutchesou James Stockbridge / Pace	Sampler(s) Signatures BN		Sampling Initiated At: 1323	Sampling Ended At: 1338
Pump or Tubing Depth in Well (Feet): 8	Sample Pump Flow Rate (mL per minute): 100-200ml	Tubing Material Code: PE	Field Decontamination: (Yes) [No]	Field-Filtered: [Yes] (No) Filter Size: µm; Duplicate: [Yes] (No)

Sample ID Code	# Containers	Material Code	Volume	Preservative Used	Total Volume Added in Field (mL)	Final pH	Intended Analysis and/or Method	Sampling Equipment Code
	1	PE	1L			NA	TDS	PP
	1	PE	250ML	H2SO4		<2	N AMMONIA	PP
	1	PE	500ML	HNO3		<2	ICP METALS	PP
	2	CG	40ML				8011	PP
	3	CG	40ML	HCL			8260	PP

Weather Conditions
[ ] Sunny
[✓] Partly Cloudy
[ ] Cloudy
Temperature: 70
Rain: [Yes] (No)
Wind Speed: 10
Wind Direction: S

[ ] Surface Water
Total Depth:_____
Type: [ ] Lake [ ] Stream
[ ] River [ ] Other _____
Taken From:
[ ] Shore [ ] Surface
[ ] Boat [ ] Mid-Depth
[ ] Bridge [ ] Bottom
[ ] Wading [ ] Other

[ ] Waste Water: Start Time _____ Finish Time _____
Sampling Point:_____ Volume:_____
[ ] Composite [ ] Grab
mL per: [ ] Hour [ ] ½ Hour [ ]

[ ] Soils/Sediment Sampling Point: Sample Depth: [ ] Composite [ ] Grab
[ ] Drum Waste Type: Layers [Yes] [No] [ ] Composite [ ] Grab
[ ] Other: Sampling Point: Sample Depth: [ ] Composite [ ] Grab

Field Notes:

On Ice @ 1339 Bottles Preserved <2pH

V:\Field\Field Sheets

Pace Analytical Field Sampling Log

Site Name: Tomokal Landfill	Site Location: Volusia County
Well #: B43-2	Sample ID: F081100080
Date: 11/ 4 /08	

PURGING DATA

YSI: 02606/2697

Well Diameter: 2"	Tubing Diameter: 3/8".	Well Screen Interval Depth: Feet to	Static Depth to Water: 4.82	Sampling Device: PP

Well Volume Purge: (Total Well Depth – Static Depth to Water) X Well Capacity= Well Volume

(14.75 - 4.82) X 0.16 Gallons/Foot = 1.59 Gallons

Equipment Volume Purge: Pump Volume + (Tubing Capacity X Tubing Length) + Flow Cell Volume= Equipment Volume

+(X)+ = Gallons

Initial Pump or Tubing Depth in Well (Feet): 8	Final Pump or Tubing Depth in Well: 8	Purging Initiated At: 1341	Purging Ended At: 1352	Total Volume Purged (Gallons): 2.75

Time	Volume Purged (Gal)	CUMUL Volume Purged (Gal)	Purge Rate (gpm)	Depth to Water (Feet)	pH (Standard Units)	Temp. (°C)	Conductivity (µmhos/cm or µS/cm)	Dissolved Oxygen (circle mg/L or % saturation)	Turbidity (NTUs)	Color (Describe)	Odor (Describe)	ORP
1348	1.75	1.75	.25	7.00	5.75	22.81	426	0.19	1.41	yellow	Sheen	
1350	.50	2.25	↓	↓	5.78	22.78	429	0.19	1.35	↓	NO	
1352	.50	2.75			5.77	22.77	432	0.19	1.28		↓	

Well Capacity (Gallons Per Foot): 0.75" = 0.02; 1" = 0.04; 1.25" = 0.06; 2" = 0.16; 3" = 0.37; 4" = 0.65; 5" = 1.02; 6" = 1.47; 12" = 5.88
Tubing Inside DIA. Capacity (Gal./Ft.): 1/8" = 0.0006; 3/16" = 0.0014; 1/4" = 0.0026; 5/16" = 0.004; 3/8" = 0.006; 1/2" = 0.010; 5/8" = 0.016

SAMPLING DATA

Sampled By (Print) B. Hutchison James Stockbridge / Pace	Sampler(s) Signatures RH	Sampling Initiated At: 1353	Sampling Ended At: 1408
Pump or Tubing Depth in Well (Feet): 8	Sample Pump Flow Rate (mL per minute): 100-200ml	Tubing Material Code: PE	Field Decontamination: (Yes) [No]
Field-Filtered: [Yes] (No) Filter Size: µm	Duplicate: [Yes] (No)		

Sample ID Code	# Containers	Material Code	Volume	Preservative Used	Total Volume Added in Field (mL)	Final pH	Intended Analysis and/or Method	Sampling Equipment Code
	1	PE	1L			NA	TDS	PP
	1	PE	250ML	H2SO4		<2	N AMMONIA	PP
	1	PE	500ML	HNO3		<2	ICP METALS	PP
	2	CG	40ML				8011	PP
	3	CG	40ML	HCL			8260	PP

Weather Conditions
[ ] Sunny
[✓] Partly Cloudy
[ ] Cloudy
Temperature: 70
Rain: [Yes] (No)
Wind Speed: 10
Wind Direction: S

[ ] Surface Water
Total Depth:_____
Type: [ ] Lake [ ] Stream
[ ] River [ ] Other _____
Taken From:
[ ] Shore [ ] Surface
[ ] Boat [ ] Mid-Depth
[ ] Bridge [ ] Bottom
[ ] Wading [ ] Other

[ ] Waste Water: Start Time _____ Finish Time _____
Sampling Point:_____ Volume:_____
[ ] Composite [ ] Grab
mL per: [ ] Hour [ ] ½ Hour [ ]

[ ] Soils/Sediment Sampling Point: Sample Depth: [ ] Composite [ ] Grab

[ ] Drum Waste Type: Layers [Yes] [No] [ ] Composite [ ] Grab

[ ] Other: Sampling Point: Sample Depth: [ ] Composite [ ] Grab

Field Notes:

On Ice @ 1409 Bottles Preserved <2pH

V:\Field\Field Sheets

Pace Analytical Field Sampling Log

Site Name: Tomokal Landfill	Site Location: Volusia County
Well #: B71	Sample ID: F08110080
Date: 11/4/08	

PURGING DATA

YSI: 02606/2697

Well Diameter: 2"	Tubing Diameter: 3/8"	Well Screen Interval Depth: Feet to	Static Depth to Water: 7.30	Sampling Device: PP

Well Volume Purge: (Total Well Depth – Static Depth to Water) X Well Capacity= Well Volume

(21.40 - 7.30) X 0.16 Gallons/Foot = 2.26 Gallons

Equipment Volume Purge: Pump Volume + (Tubing Capacity X Tubing Length) + Flow Cell Volume= Equipment Volume

+(X)+ = Gallons

Initial Pump or Tubing Depth in Well (Feet): 11	Final Pump or Tubing Depth in Well: 11	Purging Initiated At: 1412	Purging Ended At: 1428	Total Volume Purged (Gallons): 4.00

Time	Volume Purged (Gal)	CUMUL Volume Purged (Gal)	Purge Rate (gpm)	Depth to Water (Feet)	pH (Standard Units)	Temp. (°C)	Conductivity (µmhos/cm or µS/cm)	Dissolved Oxygen (circle mg/L or % saturation)	Turbidity (NTUs)	Color (Describe)	~~Odor (Describe)~~ shear	ORP
1422	2.50	2.50	.25	9.40	5.76	23.94	574	0.18	0.97	Yellow	NO	
1425	.75	3.25	↓	↓	5.76	23.94	583	0.17	0.87	↓	↓	
1428	.75	4.00	↓	↓	5.76	23.92	588	0.15	0.99	↓	↓	

Well Capacity (Gallons Per Foot): 0.75" = 0.02; 1" = 0.04; 1.25" = 0.06; 2" = 0.16; 3" = 0.37; 4" = 0.65; 5" = 1.02; 6" = 1.47; 12" = 5.88
Tubing Inside DIA. Capacity (Gal./Ft.): 1/8" = 0.0006; 3/16" = 0.0014; 1/4" = 0.0026; 5/16" = 0.004; 3/8" = 0.006; 1/2" = 0.010; 5/8" = 0.016

SAMPLING DATA

Sampled By (Print) B. Hutchison James Stockbridge / Pace	Sampler(s) Signatures BN	Sampling Initiated At: 1429	Sampling Ended At: 1444
Pump or Tubing Depth in Well (Feet): 11	Sample Pump Flow Rate (mL per minute): 100-200ml	Tubing Material Code: PE	Field Decontamination: [Yes] [No]
Field-Filtered: [Yes] [No] Filter Size: µm	Duplicate: [Yes] [No]		

Sample ID Code	# Containers	Material Code	Volume	Preservative Used	Total Volume Added in Field (mL)	Final pH	Intended Analysis and/or Method	Sampling Equipment Code
	1	PE	1L			NA	TDS	PP
	1	PE	250ML	H2SO4		<2	N AMMONIA	PP
	1	PE	500ML	HNO3		<2	ICP METALS	PP
	2	CG	40ML				8011	PP
	3	CG	40ML	HCL			8260	PP

Weather Conditions
[ ] Sunny
[✓] Partly Cloudy
[ ] Cloudy
Temperature: 70
Rain: [Yes] [No]
Wind Speed: 10
Wind Direction: S

[ ] Surface Water
Total Depth:_____
Type: [ ] Lake [ ] Stream
[ ] River [ ] Other _____

Taken From:
[ ] Shore [ ] Surface
[ ] Boat [ ] Mid-Depth
[ ] Bridge [ ] Bottom
[ ] Wading [ ] Other

[ ] Waste Water: Start Time _____ Finish Time _____
Sampling Point:_____ Volume:_____
[ ] Composite [ ] Grab
mL per: [ ] Hour [ ] ½ Hour [ ]

[ ] Soils/Sediment Sampling Point: Sample Depth: [ ] Composite [ ] Grab

[ ] Drum Waste Type: Layers [Yes] [No] [ ] Composite [ ] Grab

[ ] Other: Sampling Point: Sample Depth: [ ] Composite [ ] Grab

Field Notes:

On Ice @ 1445 Bottles Preserved <2pH

V:\Field\Field Sheets

Pace Analytical Field Sampling Log

Site Name: Tomokal Landfill	Site Location: Volusia County
Well #: EQ	Sample ID: F08110172
Date: 11/ 5 /08	

PURGING DATA

YSI: 02606/0697

Well Diameter: 2"	Tubing Diameter: 3/8".	Well Screen Interval Depth: Feet to	Static Depth to Water:	Sampling Device: PP

Well Volume Purge: (Total Well Depth – Static Depth to Water) X Well Capacity= Well Volume

(-) X 0.16 Gallons/Foot = Gallons

Equipment Volume Purge: Pump Volume + (Tubing Capacity X Tubing Length) + Flow Cell Volume= Equipment Volume

+(X)+ = Gallons

Initial Pump or Tubing Depth in Well (Feet):	Final Pump or Tubing Depth in Well:	Purging Initiated At:	Purging Ended At:	Total Volume Purged (Gallons):

Time	Volume Purged (Gal)	CUMUL Volume Purged (Gal)	Purge Rate (gpm)	Depth to Water (Feet)	pH (Standard Units)	Temp. (°C)	Conductivity (µmhos/cm or µS/cm)	Dissolved Oxygen (circle mg/L or % saturation)	Turbidity (NTUs)	Color (Describe)	Odor (Describe)	ORP
0843												

Well Capacity (Gallons Per Foot): 0.75" = 0.02; 1" = 0.04; 1.25" = 0.06; 2" = 0.16; 3" = 0.37; 4" = 0.65; 5" = 1.02; 6" = 1.47; 12" = 5.88
Tubing Inside DIA. Capacity (Gal./Ft.): 1/8" = 0.0006; 3/16" = 0.0014; 1/4" = 0.0026; 5/16" = 0.004; 3/8" = 0.006; 1/2" = 0.010; 5/8" = 0.016

SAMPLING DATA

Sampled By (Print) B. Hutchesow James Stockbridge / Pace	Sampler(s) Signatures BN	Sampling Initiated At:	Sampling Ended At:
Pump or Tubing Depth in Well (Feet):	Sample Pump Flow Rate (mL per minute): 100-200ml	Tubing Material Code: PE	Field Decontamination: [Yes] [No]
Field-Filtered: [Yes] [No] Filter Size: µm	Duplicate: [Yes] [No]		

Sample ID Code	# Containers	Material Code	Volume	Preservative Used	Total Volume Added in Field (mL)	Final pH	Intended Analysis and/or Method	Sampling Equipment Code
	1	PE	1L			NA	TDS	PP
	1	PE	250ML	H2SO4		<2	N AMMONIA	PP
	1	PE	500ML	HNO3		<2	ICP METALS	PP
	2	CG	40ML				8011	PP
	3	CG	40ML	HCL			8260	PP

Weather Conditions
[ ] Sunny
[✓] Partly Cloudy
[ ] Cloudy
Temperature: 65
Rain: [Yes] [No]
Wind Speed: —
Wind Direction: —

[ ] Surface Water
Total Depth:_____
Type: [ ] Lake [ ] Stream
[ ] River [ ] Other _____
Taken From:
[ ] Shore [ ] Surface
[ ] Boat [ ] Mid-Depth
[ ] Bridge [ ] Bottom
[ ] Wading [ ] Other

[ ] Waste Water: Start Time _____ Finish Time _____
Sampling Point:_____ Volume:_____
[ ] Composite [ ] Grab
mL per: [ ] Hour [ ] ½ Hour [ ]

[ ] Soils/Sediment Sampling Point: Sample Depth: [ ] Composite [ ] Grab
[ ] Drum Waste Type: Layers [Yes] [No] [ ] Composite [ ] Grab
[ ] Other: Sampling Point: Sample Depth: [ ] Composite [ ] Grab

Field Notes:

On Ice @ 0845 Bottles Preserved <2pH

V:\Field\Field Sheets

Pace Analytical Field Sampling Log

Site Name: Tomokal Landfill	Site Location: Volusia County
Well #: B72/ DUP	Sample ID: F08110172
Date: 11/ 5 /08	

PURGING DATA

YSI: 02606/2697

Well Diameter: 2"	Tubing Diameter: 3/8"	Well Screen Interval Depth: Feet to	Static Depth to Water: 5.97	Sampling Device: PP

Well Volume Purge: (Total Well Depth – Static Depth to Water) X Well Capacity= Well Volume

(21.80 - 5.97) X 0.16 Gallons/Foot = 2.53 Gallons

Equipment Volume Purge: Pump Volume + (Tubing Capacity X Tubing Length) + Flow Cell Volume= Equipment Volume

+(X)+ = Gallons

Initial Pump or Tubing Depth in Well (Feet): 10	Final Pump or Tubing Depth in Well: 10	Purging Initiated At: 0850	Purging Ended At: 0907	Total Volume Purged (Gallons): 4.25

Time	Volume Purged (Gal)	CUMUL Volume Purged (Gal)	Purge Rate (gpm)	Depth to Water (Feet)	pH (Standard Units)	Temp. (°C)	Conductivity (µmhos/cm or µS/cm)	Dissolved Oxygen (circle mg/L or % saturation)	Turbidity (NTUs)	Color (Describe)	Odor (Describe)	ORP
											sheen	
0901	2.75	2.75	.25	8.85	6.04	24.44	403	0.63	7.20	Yellow	NO	
0904	.75	3.50	↓	↓	6.02	24.47	406	0.52	4.27	↓	↓	
0907	.75	4.25	↓	↓	6.00	24.58	414	0.43	4.28	↓	↓	

Well Capacity (Gallons Per Foot): 0.75" = 0.02; 1" = 0.04; 1.25" = 0.06; 2" = 0.16; 3" = 0.37; 4" = 0.65; 5" = 1.02; 6" = 1.47; 12" = 5.88
Tubing Inside DIA. Capacity (Gal./Ft.): 1/8" = 0.0006; 3/16" = 0.0014; 1/4" = 0.0026; 5/16" = 0.004; 3/8" = 0.006; 1/2" = 0.010; 5/8" = 0.016

SAMPLING DATA

Sampled By (Print) B. Nuthesa James Stockbridge / Pace	Sampler(s) Signatures BN		Sampling Initiated At: 0908	Sampling Ended At: 0938
Pump or Tubing Depth in Well (Feet): 10	Sample Pump Flow Rate (mL per minute): 100-200ml	Tubing Material Code: PE	Field Decontamination: [Yes] [No]	Field-Filtered: [Yes] [No] Filter Size: µm / Duplicate: [Yes] [No]

Sample ID Code	# Containers	Material Code	Volume	Preservative Used	Total Volume Added in Field (mL)	Final pH	Intended Analysis and/or Method	Sampling Equipment Code
	1	PE	1L			NA	TDS	PP
	1	PE	250ML	H2SO4		<2	N AMMONIA	PP
	1	PE	500ML	HNO3		<2	ICP METALS	PP
	2	CG	40ML				8011	PP
	3	CG	40ML	HCL			8260	PP

Weather Conditions
[ ] Sunny
[✓] Partly Cloudy
[ ] Cloudy
Temperature: 65
Rain: [Yes] [No]
Wind Speed: —
Wind Direction: —

[ ] Surface Water
Total Depth:
Type: [ ] Lake [ ] Stream
[ ] River [ ] Other
Taken From: [ ] Shore [ ] Surface [ ] Boat [ ] Mid-Depth [ ] Bridge [ ] Bottom [ ] Wading [ ] Other

[ ] Waste Water: Start Time Finish Time
Sampling Point: Volume:
[ ] Composite [ ] Grab
mL per: [ ] Hour [ ] ½ Hour [ ]

[ ] Soils/Sediment Sampling Point: Sample Depth: [ ] Composite [ ] Grab

[ ] Drum Waste Type: Layers [Yes] [No] [ ] Composite [ ] Grab

[ ] Other: Sampling Point: Sample Depth: [ ] Composite [ ] Grab

Field Notes:

On Ice @ 0940 Bottles Preserved <2pH

V:\Field\Field Sheets

Pace Analytical Field Sampling Log

Site Name: Tomokal Landfill		Site Location: Volusia County
Well #: B73-1	Sample ID: F081101 72	Date: 11/5 /08

PURGING DATA

YSI: 0260/2697

Well Diameter: 2"	Tubing Diameter: 3/8"	Well Screen Interval Depth: Feet to	Static Depth to Water: 6.60	Sampling Device: PP

Well Volume Purge: (Total Well Depth – Static Depth to Water) X Well Capacity= Well Volume

(37.35 - 6.60) X 0.16 Gallons/Foot = 4.92 Gallons

Equipment Volume Purge: Pump Volume + (Tubing Capacity X Tubing Length) + Flow Cell Volume= Equipment Volume

+(X)+ = Gallons

Initial Pump or Tubing Depth in Well (Feet): 11	Final Pump or Tubing Depth in Well: 11	Purging Initiated At: 0945	Purging Ended At: 1001	Total Volume Purged (Gallons): 8.00

Time	Volume Purged (Gal)	CUMUL Volume Purged (Gal)	Purge Rate (gpm)	Depth to Water (Feet)	pH (Standard Units)	Temp. (°C)	Conductivity (µmhos/cm or µS/cm)	Dissolved Oxygen (circle mg/L or % saturation)	Turbidity (NTUs)	Color (Describe)	Odor (Describe)	ORP
0955	5.00	5.00	.5	7.40	6.19	23.44	716	0.89	1.06	Yellow	NO	
0958	1.50	6.50	↓	↓	6.20	23.36	721	0.40	0.55	↓	↓	
1001	1.50	8.00	↓	↓	6.20	23.44	726	0.27	0.59	↓	↓	

Well Capacity (Gallons Per Foot): 0.75" = 0.02; 1" = 0.04; 1.25" = 0.06; 2" = 0.16; 3" = 0.37; 4" = 0.65; 5" = 1.02; 6" = 1.47; 12" = 5.88
Tubing Inside DIA. Capacity (Gal./Ft.): 1/8" = 0.0006; 3/16" = 0.0014; 1/4" = 0.0026; 5/16" = 0.004; 3/8" = 0.006; 1/2" = 0.010; 5/8" = 0.016

SAMPLING DATA

Sampled By (Print) B. Hutchesee James Stockbridge / Pace	Sampler(s) Signatures BH	Sampling Initiated At: 1002	Sampling Ended At: 1017
Pump or Tubing Depth in Well (Feet): 11	Sample Pump Flow Rate (mL per minute): 100-200ml	Tubing Material Code: PE	Field Decontamination: [Yes] [No]
Field-Filtered: [Yes] [No] Filter Size: µm	Duplicate: [Yes] [No]		

Sample ID Code	# Containers	Material Code	Volume	Preservative Used	Total Volume Added in Field (mL)	Final pH	Intended Analysis and/or Method	Sampling Equipment Code
	1	PE	1L			NA	TDS	PP
	1	PE	250ML	H2SO4		<2	N AMMONIA	PP
	1	PE	500ML	HNO3		<2	ICP METALS	PP
	2	CG	40ML				8011	PP
	3	CG	40ML	HCL			8260	PP

Weather Conditions
[ ] Sunny
[✓] Partly Cloudy
[ ] Cloudy
Temperature: 70
Rain: [Yes] [No]
Wind Speed: 10
Wind Direction: E

[ ] Surface Water
Total Depth:
Type: [ ] Lake [ ] Stream
[ ] River [ ] Other
Taken From:
[ ] Shore [ ] Surface
[ ] Boat [ ] Mid-Depth
[ ] Bridge [ ] Bottom
[ ] Wading [ ] Other

[ ] Waste Water: Start Time Finish Time
Sampling Point: Volume:
[ ] Composite [ ] Grab
mL per: [ ] Hour [ ] ½ Hour [ ]

[ ] Soils/Sediment Sampling Point: Sample Depth: [ ] Composite [ ] Grab
[ ] Drum Waste Type: Layers [Yes] [No] [ ] Composite [ ] Grab
[ ] Other: Sampling Point: Sample Depth: [ ] Composite [ ] Grab

Field Notes:

On Ice @ 1019 Bottles Preserved <2pH

V:\Field\Field Sheets

Pace Analytical Field Sampling Log

Site Name: Tomokal Landfill	Site Location: Volusia County
Well #: B73-2	Sample ID: F08110172
Date: 11/ 5 /08	

PURGING DATA

YSI: 02606/2697

Well Diameter: 2"	Tubing Diameter: 3/8"	Well Screen Interval Depth: Feet to	Static Depth to Water: 6.02	Sampling Device: PP

Well Volume Purge: (Total Well Depth – Static Depth to Water) X Well Capacity= Well Volume

(20.35 - 6.02) X 0.16 Gallons/Foot = 2.29 Gallons

Equipment Volume Purge: Pump Volume + (Tubing Capacity X Tubing Length) + Flow Cell Volume= Equipment Volume

+(X)+ = Gallons

Initial Pump or Tubing Depth in Well (Feet): 10	Final Pump or Tubing Depth in Well: 13	Purging Initiated At: 1021	Purging Ended At: 1037	Total Volume Purged (Gallons): 4.00

Time	Volume Purged (Gal)	CUMUL Volume Purged (Gal)	Purge Rate (gpm)	Depth to Water (Feet)	pH (Standard Units)	Temp. (°C)	Conductivity (µmhos/cm or µS/cm)	Dissolved Oxygen (circle mg/L or % saturation)	Turbidity (NTUs)	Color (Describe)	~~Odor (Describe)~~ Sheen	ORP
1031	2.50	2.50	.25	11.20	6.05	24.10	368	0.33	9.14	Yellow	NO	
1034	.75	3.25	↓	↓	6.07	24.21	378	0.34	7.33	↓	↓	
1037	.75	4.00	↓	↓	6.09	24.30	380	0.36	8.96	↓	↓	

Well Capacity (Gallons Per Foot): 0.75" = 0.02; 1" = 0.04; 1.25" = 0.06; 2" = 0.16; 3" = 0.37; 4" = 0.65; 5" = 1.02; 6" = 1.47; 12" = 5.88
Tubing Inside DIA. Capacity (Gal./Ft.): 1/8" = 0.0006; 3/16" = 0.0014; 1/4" = 0.0026; 5/16" = 0.004; 3/8" = 0.006; 1/2" = 0.010; 5/8" = 0.016

SAMPLING DATA

Sampled By (Print) B. Hutchison James Stockbridge / Pace	Sampler(s) Signatures BN		Sampling Initiated At: 1038	Sampling Ended At: 1053
Pump or Tubing Depth in Well (Feet): 13	Sample Pump Flow Rate (mL per minute): 100-200ml	Tubing Material Code: PE	Field Decontamination: [Yes] [No]	Field-Filtered: [Yes] [No] Filter Size: µm; Duplicate: [Yes] [No]

Sample ID Code	# Containers	Material Code	Volume	Preservative Used	Total Volume Added in Field (mL)	Final pH	Intended Analysis and/or Method	Sampling Equipment Code
	1	PE	1L			NA	TDS	PP
	1	PE	250ML	H2SO4		<2	N AMMONIA	PP
	1	PE	500ML	HNO3		<2	ICP METALS	PP
	2	CG	40ML				8011	PP
	3	CG	40ML	HCL			8260	PP

Weather Conditions
[ ] Sunny
[✓] Partly Cloudy
[ ] Cloudy
Temperature: 70
Rain: [Yes] [No]
Wind Speed: 10
Wind Direction: E

[ ] Surface Water
Total Depth: _____
Type: [ ] Lake [ ] Stream
[ ] River [ ] Other _____

Taken From:
[ ] Shore [ ] Surface
[ ] Boat [ ] Mid-Depth
[ ] Bridge [ ] Bottom
[ ] Wading [ ] Other

[ ] Waste Water: Start Time _____ Finish Time _____
Sampling Point: _____ Volume: _____
[ ] Composite [ ] Grab
mL per: [ ] Hour [ ] ½ Hour [ ]

[ ] Soils/Sediment Sampling Point: Sample Depth: [ ] Composite [ ] Grab

[ ] Drum Waste Type: Layers [Yes] [No] [ ] Composite [ ] Grab

[ ] Other: Sampling Point: Sample Depth: [ ] Composite [ ] Grab

Field Notes: Well has history of Drawing Down

On Ice @ 1055 Bottles Preserved <2pH

V:\Field\Field Sheets

Pace Analytical Field Sampling Log

Site Name: Tomokal Landfill	Site Location: Volusia County
Well #: FA-2C	Sample ID: F081101 72	Date: 11/5 /08

PURGING DATA

YSI: 02606/2697

Well Diameter: 2"	Tubing Diameter: 3/8"	Well Screen Interval Depth: 68 Feet to 78	Static Depth to Water: 10.48	Sampling Device: PP

Well Volume Purge: (Total Well Depth – Static Depth to Water) X Well Capacity= Well Volume

(80.40 - 10.48) X 0.16 Gallons/Foot = Gallons

Equipment Volume Purge: Pump Volume + (Tubing Capacity X Tubing Length) + Flow Cell Volume= Equipment Volume

.25 +(.006 X 80)+ .50 = Gallons 1.23

Initial Pump or Tubing Depth in Well (Feet): 73	Final Pump or Tubing Depth in Well: 73	Purging Initiated At: 1100	Purging Ended At: 1114	Total Volume Purged (Gallons): 3.50

Time	Volume Purged (Gal)	CUMUL Volume Purged (Gal)	Purge Rate (gpm)	Depth to Water (Feet)	pH (Standard Units)	Temp. (°C)	Conductivity (µmhos/cm or µS/cm)	Dissolved Oxygen (circle mg/L or % saturation)	Turbidity (NTUs)	Color (Describe)	Odor (Describe)	ORP
1105	1.25	1.25	.25	10.63	7.03	22.15	399	0.22	0.37	Yellow	NO	
1108	.75	2.00			7.11	21.91	401	0.20	0.35			
1111	.75	2.75			7.15	21.84	401	0.21	0.28			
1114	.75	3.50			7.21	21.78	403	0.19	0.21			

Well Capacity (Gallons Per Foot): 0.75" = 0.02; 1" = 0.04; 1.25" = 0.06; 2" = 0.16; 3" = 0.37; 4" = 0.65; 5" = 1.02; 6" = 1.47; 12" = 5.88
Tubing Inside DIA. Capacity (Gal./Ft.): 1/8" = 0.0006; 3/16" = 0.0014; 1/4" = 0.0026; 5/16" = 0.004; 3/8" = 0.006; 1/2" = 0.010; 5/8" = 0.016

SAMPLING DATA

Sampled By (Print) B. Hutchison James Stockbridge / Pace	Sampler(s) Signatures BH	Sampling Initiated At: 1115	Sampling Ended At: 1130
Pump or Tubing Depth in Well (Feet): 73	Sample Pump Flow Rate (mL per minute): 100-200ml	Tubing Material Code: PE	Field Decontamination: [Yes] [No]
Field-Filtered: [Yes] [No] Filter Size: µm	Duplicate: [Yes] [No]		

Sample ID Code	# Containers	Material Code	Volume	Preservative Used	Total Volume Added in Field (mL)	Final pH	Intended Analysis and/or Method	Sampling Equipment Code
	1	PE	1L			NA	TDS	PP
	1	PE	250ML	H2SO4		<2	N AMMONIA	PP
	1	PE	500ML	HNO3		<2	ICP METALS	PP
	2	CG	40ML				8011	PP
	3	CG	40ML	HCL			8260	PP

Weather Conditions
[ ] Sunny
[✓] Partly Cloudy
[ ] Cloudy
Temperature: 72
Rain: [Yes] [No]
Wind Speed: 15
Wind Direction: S

[ ] Surface Water
Total Depth:
Type: [ ] Lake [ ] Stream
[ ] River [ ] Other
Taken From: [ ] Shore [ ] Surface [ ] Boat [ ] Mid-Depth [ ] Bridge [ ] Bottom [ ] Wading [ ] Other

[ ] Waste Water: Start Time Finish Time
Sampling Point: Volume:
[ ] Composite [ ] Grab
mL per: [ ] Hour [ ] ½ Hour [ ]

[ ] Soils/Sediment Sampling Point: Sample Depth: [ ] Composite [ ] Grab

[ ] Drum Waste Type: Layers [Yes] [No] [ ] Composite [ ] Grab

[ ] Other: Sampling Point: Sample Depth: [ ] Composite [ ] Grab

Field Notes:

On Ice @ 1132 Bottles Preserved <2pH

V:\Field\Field Sheets

Pace Analytical Field Sampling Log

Site Name: Tomokal Landfill	Site Location: Volusia County
Well #: B74A	Sample ID: F081101772
Date: 11/5 /08	

PURGING DATA

YSI: 02606 2697

Well Diameter: 2"	Tubing Diameter: 3/8".	Well Screen Interval Depth: Feet to	Static Depth to Water: 11.26	Sampling Device: PP

Well Volume Purge: (Total Well Depth – Static Depth to Water) X Well Capacity= Well Volume

(21.47 - 11.26) X 0.16 Gallons/Foot = 1.63 Gallons

Equipment Volume Purge: Pump Volume + (Tubing Capacity X Tubing Length) + Flow Cell Volume= Equipment Volume

+(X)+ = Gallons

Initial Pump or Tubing Depth in Well (Feet): 14	Final Pump or Tubing Depth in Well: 14	Purging Initiated At: 1137	Purging Ended At: 1148	Total Volume Purged (Gallons): 2.75

Time	Volume Purged (Gal)	CUMUL Volume Purged (Gal)	Purge Rate (gpm)	Depth to Water (Feet)	pH (Standard Units)	Temp. (°C)	Conductivity (µmhos/cm or µS/cm)	Dissolved Oxygen (circle mg/L or % saturation)	Turbidity (NTUs)	Color (Describe)	Odor (Describe)	ORP
1144	1.75	1.75	.25	12.75	5.39	24.17	233	0.30	4.18	Yellow	Sheen	
1146	.50	2.25	↓	↓	5.35	24.21	229	0.23	3.03	↓	NO	
1148	.50	2.75	↓	↓	5.31	24.20	227	0.22	2.63	↓	↓	

Well Capacity (Gallons Per Foot): 0.75" = 0.02; 1" = 0.04; 1.25" = 0.06; 2" = 0.16; 3" = 0.37; 4" = 0.65; 5" = 1.02; 6" = 1.47; 12" = 5.88
Tubing Inside DIA. Capacity (Gal./Ft.): 1/8" = 0.0006; 3/16" = 0.0014; 1/4" = 0.0026; 5/16" = 0.004; 3/8" = 0.006; 1/2" = 0.010; 5/8" = 0.016

SAMPLING DATA

Sampled By (Print) B. Nutcheson James Stockbridge / Pace	Sampler(s) Signatures BN	Sampling Initiated At: 1149	Sampling Ended At: 1204
Pump or Tubing Depth in Well (Feet): 14	Sample Pump Flow Rate (mL per minute): 100-200ml	Tubing Material Code: PE	Field Decontamination: [Yes] [No]
Field-Filtered: [Yes] [No] Filter Size: µm	Duplicate: [Yes] [No]		

Sample ID Code	# Containers	Material Code	Volume	Preservative Used	Total Volume Added in Field (mL)	Final pH	Intended Analysis and/or Method	Sampling Equipment Code
	1	PE	1L			NA	TDS	PP
	1	PE	250ML	H2SO4		<2	N AMMONIA	PP
	1	PE	500ML	HNO3		<2	ICP METALS	PP
	2	CG	40ML				8011	PP
	3	CG	40ML	HCL			8260	PP

Weather Conditions
[ ] Sunny
[✓] Partly Cloudy
[ ] Cloudy
Temperature: 70
Rain: [Yes] [No]
Wind Speed: 15
Wind Direction: E

[ ] Surface Water Taken From:
Total Depth:_____
Type: [ ] Lake [ ] Stream [ ] River [ ] Other _____
[ ] Shore [ ] Surface [ ] Boat [ ] Mid-Depth [ ] Bridge [ ] Bottom [ ] Wading [ ] Other

[ ] Waste Water: Start Time _____ Finish Time _____
Sampling Point:_____ Volume:_____
[ ] Composite [ ] Grab
mL per: [ ] Hour [ ] ½ Hour [ ]

[ ] Soils/Sediment Sampling Point: Sample Depth: [ ] Composite [ ] Grab

[ ] Drum Waste Type: Layers [Yes] [No] [ ] Composite [ ] Grab

[ ] Other: Sampling Point: Sample Depth: [ ] Composite [ ] Grab

Field Notes:

On Ice @ 1206 Bottles Preserved <2pH

V:\Field\Field Sheets

Pace Analytical Field Sampling Log

Site Name: Tomokal Landfill	Site Location: Volusia County
Well #: B75	Sample ID: F08110172
Date: 11/5/08	

PURGING DATA

YSI: 02606/~~2697~~

Well Diameter: 2"	Tubing Diameter: 3/8".	Well Screen Interval Depth: Feet to	Static Depth to Water: 8.52	Sampling Device: PP

Well Volume Purge: (Total Well Depth – Static Depth to Water) X Well Capacity= Well Volume

(21.94 - 8.52) X 0.16 Gallons/Foot = 2.15 Gallons

Equipment Volume Purge: Pump Volume + (Tubing Capacity X Tubing Length) + Flow Cell Volume= Equipment Volume

+(X)+ = Gallons

Initial Pump or Tubing Depth in Well (Feet): 12	Final Pump or Tubing Depth in Well: 12	Purging Initiated At: 1210	Purging Ended At: 1237	Total Volume Purged (Gallons): 6.75

Time	Volume Purged (Gal)	CUMUL Volume Purged (Gal)	Purge Rate (gpm)	Depth to Water (Feet)	pH (Standard Units)	Temp. (°C)	Conductivity (µmhos/cm or µS/cm)	Dissolved Oxygen (circle mg/L or % saturation)	Turbidity (NTUs)	Color (Describe)	Odor (Describe)	ORP
1219	2.25	2.25	.25	9.35	5.99	24.01	1490	0.27	84.6	Yellow	Sheen	
1222	.75	3.00			6.00	23.89	1491	0.21	57.3		NO	
1225	.75	3.75			6.01	23.88	1492	0.19	37.7			
1228	.75	4.50			6.01	23.98	1490	0.16	27.7			
1231	.75	5.25			6.01	23.92	1487	0.15	16.9			
1234	.75	6.00			6.01	23.84	1488	0.15	12.7			
1237	.75	6.75			6.02	23.85	1488	0.14	10.03			

Well Capacity (Gallons Per Foot): 0.75" = 0.02; 1" = 0.04; 1.25" = 0.06; 2" = 0.16; 3" = 0.37; 4" = 0.65; 5" = 1.02; 6" = 1.47; 12" = 5.88
Tubing Inside DIA. Capacity (Gal./Ft.): 1/8" = 0.0006; 3/16" = 0.0014; 1/4" = 0.0026; 5/16" = 0.004; 3/8" = 0.006; 1/2" = 0.010; 5/8" = 0.016

SAMPLING DATA

Sampled By (Print) B. Hutchesou James Stockbridge / Pace	Sampler(s) Signatures B/U	Sampling Initiated At: 1238	Sampling Ended At: 1253
Pump or Tubing Depth in Well (Feet): 12	Sample Pump Flow Rate (mL per minute): 100-200ml	Tubing Material Code: PE	Field Decontamination: [Yes] [No]
Field-Filtered: [Yes] [No] Filter Size: µm	Duplicate: [Yes] [No]		

Sample ID Code	# Containers	Material Code	Volume	Preservative Used	Total Volume Added in Field (mL)	Final pH	Intended Analysis and/or Method	Sampling Equipment Code
	1	PE	1L			NA	TDS	PP
	1	PE	250ML	H2SO4		<2	N AMMONIA	PP
	1	PE	500ML	HNO3		<2	ICP METALS	PP
	2	CG	40ML				8011	PP
	3	CG	40ML	HCL			8260	PP

Weather Conditions
[ ] Sunny
[✓] Partly Cloudy
[ ] Cloudy
Temperature: 70
Rain: [Yes] [No]
Wind Speed: 10
Wind Direction: S

[ ] Surface Water Taken From:
Total Depth: _____
Type: [ ] Lake [ ] Stream [ ] River [ ] Other _____
[ ] Shore [ ] Surface [ ] Boat [ ] Mid-Depth [ ] Bridge [ ] Bottom [ ] Wading [ ] Other

[ ] Waste Water: Start Time _____ Finish Time _____
Sampling Point: _____ Volume: _____
[ ] Composite [ ] Grab
mL per: [ ] Hour [ ] ½ Hour [ ]

[ ] Soils/Sediment Sampling Point: Sample Depth: [ ] Composite [ ] Grab

[ ] Drum Waste Type: Layers [Yes] [No] [ ] Composite [ ] Grab

[ ] Other: Sampling Point: Sample Depth: [ ] Composite [ ] Grab

Field Notes:

On Ice @ 1255 Bottles Preserved <2pH

V:\Field\Field Sheets

Pace Analytical Field Sampling Log

Site Name: Tomokal Landfill	Site Location: Volusia County
Well #: B60	Sample ID: F0811017 2
Date: 11/ 5 /08	

PURGING DATA

YSI: 02606/2697

Well Diameter: 2"	Tubing Diameter: 3/8"	Well Screen Interval Depth: Feet to	Static Depth to Water: 8.82	Sampling Device: PP

Well Volume Purge: (Total Well Depth – Static Depth to Water) X Well Capacity= Well Volume

(35.80 - 8.82) X 0.16 Gallons/Foot = 4.32 Gallons

Equipment Volume Purge: Pump Volume + (Tubing Capacity X Tubing Length) + Flow Cell Volume= Equipment Volume

+(X)+ = Gallons

Initial Pump or Tubing Depth in Well (Feet): 12	Final Pump or Tubing Depth in Well: 14	Purging Initiated At: 1300	Purging Ended At: 1315	Total Volume Purged (Gallons): 7.50

Time	Volume Purged (Gal)	CUMUL Volume Purged (Gal)	Purge Rate (gpm)	Depth to Water (Feet)	pH (Standard Units)	Temp. (°C)	Conductivity (µmhos/cm or µS/cm)	Dissolved Oxygen (circle mg/L or % saturation)	Turbidity (NTUs)	Color (Describe)	Odor (Describe)	ORP
1309	4.50	4.50	.5	11.90	5.84	23.86	505	0.14	3.37	yellow	NO	
1312	1.50	6.00			5.84	23.81	501	0.13	1.93			
1315	1.50	7.50			5.84	23.80	505	0.12	1.76			

Well Capacity (Gallons Per Foot): 0.75" = 0.02; 1" = 0.04; 1.25" = 0.06; 2" = 0.16; 3" = 0.37; 4" = 0.65; 5" = 1.02; 6" = 1.47; 12" = 5.88
Tubing Inside DIA. Capacity (Gal./Ft.): 1/8" = 0.0006; 3/16" = 0.0014; 1/4" = 0.0026; 5/16" = 0.004; 3/8" = 0.006; 1/2" = 0.010; 5/8" = 0.016

SAMPLING DATA

Sampled By (Print) B. Hutchason James Stockbridge / Pace	Sampler(s) Signatures BN	Sampling Initiated At: 1316	Sampling Ended At: 1331
Pump or Tubing Depth in Well (Feet): 14	Sample Pump Flow Rate (mL per minute): 100-200ml	Tubing Material Code: PE	Field Decontamination: [Yes] [No]
Field-Filtered: [Yes] [No] Filter Size: µm	Duplicate: [Yes] [No]		

Sample ID Code	# Containers	Material Code	Volume	Preservative Used	Total Volume Added in Field (mL)	Final pH	Intended Analysis and/or Method	Sampling Equipment Code
	1	PE	1L			NA	TDS	PP
	1	PE	250ML	H2SO4		<2	N AMMONIA	PP
	1	PE	500ML	HNO3		<2	ICP METALS	PP
	2	CG	40ML				8011	PP
	3	CG	40ML	HCL			8260	PP

Weather Conditions
[ ] Sunny
[✓] Partly Cloudy
[ ] Cloudy
Temperature: 70
Rain: [Yes] [No]
Wind Speed: 15
Wind Direction: N

[ ] Surface Water
Total Depth:
Type: [ ] Lake [ ] Stream
[ ] River [ ] Other
Taken From:
[ ] Shore [ ] Surface
[ ] Boat [ ] Mid-Depth
[ ] Bridge [ ] Bottom
[ ] Wading [ ] Other

[ ] Waste Water: Start Time Finish Time
Sampling Point: Volume:
[ ] Composite [ ] Grab
mL per: [ ] Hour [ ] ½ Hour [ ]

[ ] Soils/Sediment Sampling Point: Sample Depth: [ ] Composite [ ] Grab

[ ] Drum Waste Type: Layers [Yes] [No] [ ] Composite [ ] Grab

[ ] Other: Sampling Point: Sample Depth: [ ] Composite [ ] Grab

Field Notes:

On Ice @ 1333 Bottles Preserved <2pH

V:\Field\Field Sheets

Pace Analytical Field Sampling Log

Site Name: Tomokal Landfill	Site Location: Volusia County
Well #: B59-1	Sample ID: F08110172
Date: 11/5 /08	

PURGING DATA

YSI: 02606/2697

Well Diameter: 2"	Tubing Diameter: 3/8"	Well Screen Interval Depth: Feet to	Static Depth to Water: 8.40	Sampling Device: PP

Well Volume Purge: (Total Well Depth – Static Depth to Water) X Well Capacity= Well Volume

(35.30 - 8.40) X 0.16 Gallons/Foot = 4.30 Gallons

Equipment Volume Purge: Pump Volume + (Tubing Capacity X Tubing Length) + Flow Cell Volume= Equipment Volume

+(X)+ = Gallons

Initial Pump or Tubing Depth in Well (Feet): 12	Final Pump or Tubing Depth in Well: 12	Purging Initiated At: 1337	Purging Ended At: 1352	Total Volume Purged (Gallons): 7.50

Time	Volume Purged (Gal)	CUMUL Volume Purged (Gal)	Purge Rate (gpm)	Depth to Water (Feet)	pH (Standard Units)	Temp. (°C)	Conductivity (µmhos/cm or µS/cm)	Dissolved Oxygen (circle mg/L or % saturation)	Turbidity (NTUs)	Color (Describe)	Odor (Describe)	ORP
											sheen	
1346	4.50	4.50	5	10.75	6.15	~~23.89~~ 23.87	707	1.30	2.40	yellow	NO	
1349	1.50	6.00	↓	↓	6.17	23.86	708	0.75	1.76	↓	↓	
1352	1.50	7.50	↓	↓	6.16	23.71	707	0.29	1.39	↓	↓	

Well Capacity (Gallons Per Foot): 0.75" = 0.02; 1" = 0.04; 1.25" = 0.06; 2" = 0.16; 3" = 0.37; 4" = 0.65; 5" = 1.02; 6" = 1.47; 12" = 5.88
Tubing Inside DIA. Capacity (Gal./Ft.): 1/8" = 0.0006; 3/16" = 0.0014; 1/4" = 0.0026; 5/16" = 0.004; 3/8" = 0.006; 1/2" = 0.010; 5/8" = 0.016

SAMPLING DATA

Sampled By (Print)	Sampler(s) Signatures	Sampling Initiated At:	Sampling Ended At:
James Stockbridge / Pace B. Nutkeson	BN	1353	1408

Pump or Tubing Depth in Well (Feet):	Sample Pump Flow Rate (mL per minute):	Tubing Material Code:	Field Decontamination:	Field-Filtered:	Duplicate:
12	100-200ml	PE	[Yes] [No]	[Yes] [No] Filter Size: ___ µm	[Yes] [No]

Sample ID Code	# Containers	Material Code	Volume	Preservative Used	Total Volume Added in Field (mL)	Final pH	Intended Analysis and/or Method	Sampling Equipment Code
	1	PE	1L			NA	TDS	PP
	1	PE	250ML	H2SO4		<2	N AMMONIA	PP
	1	PE	500ML	HNO3		<2	ICP METALS	PP
	2	CG	40ML				8011	PP
	3	CG	40ML	HCL			8260	PP

Weather Conditions
[ ] Sunny
[✓] Partly Cloudy
[ ] Cloudy
Temperature: 70
Rain: [Yes] [No]
Wind Speed: 10
Wind Direction: S

[ ] Surface Water
Total Depth: ____
Type: [ ] Lake [ ] Stream [ ] River [ ] Other ____
Taken From: [ ] Shore [ ] Surface [ ] Boat [ ] Mid-Depth [ ] Bridge [ ] Bottom [ ] Wading [ ] Other

[ ] Waste Water: Start Time ____ Finish Time ____
Sampling Point: ____ Volume: ____
[ ] Composite [ ] Grab
mL per: [ ] Hour [ ] ½ Hour [ ]

[ ] Soils/Sediment Sampling Point: Sample Depth: [ ] Composite [ ] Grab

[ ] Drum Waste Type: Layers [Yes] [No] [ ] Composite [ ] Grab

[ ] Other: Sampling Point: Sample Depth: [ ] Composite [ ] Grab

Field Notes:

On Ice @ 1409 Bottles Preserved <2pH

V:\Field\Field Sheets

Pace Analytical Field Sampling Log

Site Name: Tomokal Landfill	Site Location: Volusia County
Well #: B59-2	Sample ID: F08110172
Date: 11/ 5 /08	

PURGING DATA

YSI: 02606/2697

Well Diameter: 2"	Tubing Diameter: 3/8".	Well Screen Interval Depth: Feet to	Static Depth to Water: 8.32	Sampling Device: PP

Well Volume Purge: (Total Well Depth – Static Depth to Water) X Well Capacity= Well Volume

(17.90 - 8.32) X 0.16 Gallons/Foot = 1.53 Gallons

Equipment Volume Purge: Pump Volume + (Tubing Capacity X Tubing Length) + Flow Cell Volume= Equipment Volume

+(X)+ = Gallons

Initial Pump or Tubing Depth in Well (Feet): 12	Final Pump or Tubing Depth in Well: 12	Purging Initiated At: 1411	Purging Ended At: 1426	Total Volume Purged (Gallons): 3.75

Time	Volume Purged (Gal)	CUMUL Volume Purged (Gal)	Purge Rate (gpm)	Depth to Water (Feet)	pH (Standard Units)	Temp. (°C)	Conductivity (µmhos/cm or µS/cm)	Dissolved Oxygen (circle mg/L or % saturation)	Turbidity (NTUs)	Color (Describe)	~~Odor (Describe)~~ sheen	ORP
1418	1.75	1.75	.25	10.00	6.02	24.11	1156	0.19	29.6	yellow	NO	
1420	.50	2.25			6.00	24.14	1153	0.17	22.2			
1422	.50	2.75			6.00	24.23	1154	0.16	19.4			
1424	.50	3.25			5.99	24.27	1155	0.16	17.7			
1426	.50	3.75			5.98	24.21	1155	0.14	14.3			

Well Capacity (Gallons Per Foot): 0.75" = 0.02; 1" = 0.04; 1.25" = 0.06; 2" = 0.16; 3" = 0.37; 4" = 0.65; 5" = 1.02; 6" = 1.47; 12" = 5.88
Tubing Inside DIA. Capacity (Gal./Ft.): 1/8" = 0.0006; 3/16" = 0.0014; 1/4" = 0.0026; 5/16" = 0.004; 3/8" = 0.006; 1/2" = 0.010; 5/8" = 0.016

SAMPLING DATA

Sampled By (Print) B. Nutchesow James Stockbridge / Pace	Sampler(s) Signatures BJ	Sampling Initiated At: 1427	Sampling Ended At: 1442

Pump or Tubing Depth in Well (Feet): 12	Sample Pump Flow Rate (mL per minute): 100-200ml	Tubing Material Code: PE	Field Decontamination: (Yes) [No]	Field-Filtered: [Yes] (No) Filter Size: µm	Duplicate: [Yes] (No)

Sample ID Code	# Containers	Material Code	Volume	Preservative Used	Total Volume Added in Field (mL)	Final pH	Intended Analysis and/or Method	Sampling Equipment Code
	1	PE	1L			NA	TDS	PP
	1	PE	250ML	H2SO4		<2	N AMMONIA	PP
	1	PE	500ML	HNO3		<2	ICP METALS	PP
	2	CG	40ML				8011	PP
	3	CG	40ML	HCL			8260	PP

Weather Conditions
[ ] Sunny
[✓] Partly Cloudy
[ ] Cloudy
Temperature: 70
Rain: [Yes] (No)
Wind Speed: 10
Wind Direction: S

[ ] **Surface Water** Taken From:
Total Depth:_____ [ ] Shore [ ] Surface
Type: [ ] Lake [ ] Stream [ ] Boat [ ] Mid-Depth
[ ] River [ ] Other _____ [ ] Bridge [ ] Bottom
[ ] Wading [ ] Other

[ ] **Waste Water:** Start Time _____ Finish Time _____
Sampling Point:_____ Volume:_____
[ ] Composite [ ] Grab
mL per: [ ] Hour [ ] ½ Hour [ ]

[ ] Soils/Sediment Sampling Point: Sample Depth: [ ] Composite [ ] Grab

[ ] Drum Waste Type: Layers [Yes] [No] [ ] Composite [ ] Grab

[ ] Other: Sampling Point: Sample Depth: [ ] Composite [ ] Grab

Field Notes:

On Ice @ 1444 Bottles Preserved <2pH

V:\Field\Field Sheets

Pace Analytical Field Sampling Log

Site Name: Tomokal Landfill	Site Location: Volusia County
Well #: B68	Sample ID: F08110172
Date: 11/5/08	

PURGING DATA

YSI: 02606/2697

Well Diameter: 2"	Tubing Diameter: 3/8".	Well Screen Interval Depth: Feet to	Static Depth to Water: 6.70	Sampling Device: PP

Well Volume Purge: (Total Well Depth – Static Depth to Water) X Well Capacity= Well Volume

(35.75 - 6.70) X 0.16 Gallons/Foot = 4.65 Gallons

Equipment Volume Purge: Pump Volume + (Tubing Capacity X Tubing Length) + Flow Cell Volume= Equipment Volume

+(X)+ = Gallons

Initial Pump or Tubing Depth in Well (Feet): 10	Final Pump or Tubing Depth in Well: 12	Purging Initiated At: 1454	Purging Ended At: 1510	Total Volume Purged (Gallons): 8.00

Time	Volume Purged (Gal)	CUMUL Volume Purged (Gal)	Purge Rate (gpm)	Depth to Water (Feet)	pH (Standard Units)	Temp. (°C)	Conductivity (µmhos/cm or µS/cm)	Dissolved Oxygen (circle mg/L or % saturation)	Turbidity (NTUs)	Color (Describe)	Odor (Describe)	ORP
1504	5.00	5.00	.5	10.20	5.51	24.15	567	0.65	2.46	yellow	NO	
1507	1.50	6.50	↓	↓	5.51	24.20	571	0.34	1.19	↓	↓	
1510	1.50	8.00	↓	↓	5.50	24.04	580	0.20	0.96	↓	↓	

Well Capacity (Gallons Per Foot): 0.75" = 0.02; 1" = 0.04; 1.25" = 0.06; 2" = 0.16; 3" = 0.37; 4" = 0.65; 5" = 1.02; 6" = 1.47; 12" = 5.88
Tubing Inside DIA. Capacity (Gal./Ft.): 1/8" = 0.0006; 3/16" = 0.0014; 1/4" = 0.0026; 5/16" = 0.004; 3/8" = 0.006; 1/2" = 0.010; 5/8" = 0.016

SAMPLING DATA

Sampled By (Print) B. Hutcheson James Stockbridge / Pace	Sampler(s) Signatures BN	Sampling Initiated At: 1511	Sampling Ended At: 1526
Pump or Tubing Depth in Well (Feet): 12	Sample Pump Flow Rate (mL per minute): 100-200ml	Tubing Material Code: PE	Field Decontamination: (Yes) [No]
Field-Filtered: [Yes] (No) Filter Size: µm	Duplicate: [Yes] (No)		

Sample ID Code	# Containers	Material Code	Volume	Preservative Used	Total Volume Added in Field (mL)	Final pH	Intended Analysis and/or Method	Sampling Equipment Code
	1	PE	1L			NA	TDS	PP
	1	PE	250ML	H2SO4		<2	N AMMONIA	PP
	1	PE	500ML	HNO3		<2	ICP METALS	PP
	2	CG	40ML				8011	PP
	3	CG	40ML	HCL			8260	PP

Weather Conditions
[ ] Sunny
[✓] Partly Cloudy
[ ] Cloudy
Temperature: 70
Rain: [Yes] [No]
Wind Speed: 10
Wind Direction: S

[ ] Surface Water
Total Depth:_____
Type: [ ] Lake [ ] Stream
[ ] River [ ] Other _____
Taken From:
[ ] Shore [ ] Surface
[ ] Boat [ ] Mid-Depth
[ ] Bridge [ ] Bottom
[ ] Wading [ ] Other

[ ] Waste Water: Start Time _____ Finish Time _____
Sampling Point:_____ Volume:_____
[ ] Composite [ ] Grab
mL per: [ ] Hour [ ] ½ Hour [ ]

[ ] Soils/Sediment Sampling Point: Sample Depth: [ ] Composite [ ] Grab

[ ] Drum Waste Type: Layers [Yes] [No] [ ] Composite [ ] Grab

[ ] Other: Sampling Point: Sample Depth: [ ] Composite [ ] Grab

Field Notes:

On Ice @ 1528 Bottles Preserved <2pH

V:\Field\Field Sheets

Pace Analytical Field Sampling Log

Site Name: Tomokal Landfill	Site Location: Volusia County
Well #: B11	Sample ID: F0811017 2
	Date: 11/5 /08

PURGING DATA

YSI: 02606/2697

Well Diameter: 2"	Tubing Diameter: 3/8"	Well Screen Interval Depth: Feet to	Static Depth to Water: 4.45	Sampling Device: PP

Well Volume Purge: (Total Well Depth – Static Depth to Water) X Well Capacity= Well Volume

(16.88 - 4.45) X 0.16 Gallons/Foot = 1.99 Gallons

Equipment Volume Purge: Pump Volume + (Tubing Capacity X Tubing Length) + Flow Cell Volume= Equipment Volume

+(X)+ = Gallons

Initial Pump or Tubing Depth in Well (Feet): 8	Final Pump or Tubing Depth in Well: 8	Purging Initiated At: 1540	Purging Ended At: 1552	Total Volume Purged (Gallons): 3.00

Time	Volume Purged (Gal)	CUMUL Volume Purged (Gal)	Purge Rate (gpm)	Depth to Water (Feet)	pH (Standard Units)	Temp. (°C)	Conductivity (µmhos/cm or µS/cm)	Dissolved Oxygen (circle mg/L or % saturation)	Turbidity (NTUs)	Color (Describe)	Odor (Describe)	ORP
1548	2.00	2.00	.25	5.85	4.79	23.67	251	0.27	2.70	Yellow	NO	
1550	.50	2.50	↓	↓	4.81	23.70	252	0.25	1.12	↓	↓	
1552	.50	3.00	↓	↓	4.80	23.71	253	0.22	1.05	↓	↓	

Well Capacity (Gallons Per Foot): 0.75" = 0.02; 1" = 0.04; 1.25" = 0.06; 2" = 0.16; 3" = 0.37; 4" = 0.65; 5" = 1.02; 6" = 1.47; 12" = 5.88
Tubing Inside DIA. Capacity (Gal./Ft.): 1/8" = 0.0006; 3/16" = 0.0014; 1/4" = 0.0026; 5/16" = 0.004; 3/8" = 0.006; 1/2" = 0.010; 5/8" = 0.016

SAMPLING DATA

Sampled By (Print) B. Hutcheson James Stockbridge / Pace	Sampler(s) Signatures BN	Sampling Initiated At: 1553	Sampling Ended At: 1608
Pump or Tubing Depth in Well (Feet): 8	Sample Pump Flow Rate (mL per minute): 100-200ml	Tubing Material Code: PE	Field Decontamination: [Yes] [No]
Field-Filtered: [Yes] [No] Filter Size: µm	Duplicate: [Yes] [No]		

Sample ID Code	# Containers	Material Code	Volume	Preservative Used	Total Volume Added in Field (mL)	Final pH	Intended Analysis and/or Method	Sampling Equipment Code
	1	PE	1L			NA	TDS	PP
	1	PE	250ML	H2SO4		<2	N AMMONIA	PP
	1	PE	500ML	HNO3		<2	ICP METALS	PP
	2	CG	40ML				8011	PP
	3	CG	40ML	HCL			8260	PP

Weather Conditions
[ ] Sunny
[✓] Partly Cloudy
[ ] Cloudy
Temperature: 70
Rain: [Yes] [No]
Wind Speed: 10
Wind Direction: E

[ ] Surface Water
Total Depth:_____
Type: [ ] Lake [ ] Stream
[ ] River [ ] Other _____
Taken From:
[ ] Shore [ ] Surface
[ ] Boat [ ] Mid-Depth
[ ] Bridge [ ] Bottom
[ ] Wading [ ] Other

[ ] Waste Water: Start Time _____ Finish Time _____
Sampling Point:_____ Volume:_____
[ ] Composite [ ] Grab
mL per: [ ] Hour [ ] ½ Hour [ ]

[ ] Soils/Sediment Sampling Point: Sample Depth: [ ] Composite [ ] Grab

[ ] Drum Waste Type: Layers [Yes] [No] [ ] Composite [ ] Grab

[ ] Other: Sampling Point: Sample Depth: [ ] Composite [ ] Grab

Field Notes:

On Ice @ 1610 Bottles Preserved <2pH

V:\Field\Field Sheets

Pace Analytical Field Sampling Log

Site Name: Tomokal Landfill	Site Location: Volusia County
Well #: EQ	Sample ID: F08110230-001A	Date: 11/6/08

PURGING DATA

YSI: 02606/2697

Well Diameter: 2"	Tubing Diameter: 3/8"	Well Screen Interval Depth: Feet to	Static Depth to Water:	Sampling Device: PP

Well Volume Purge: (Total Well Depth – Static Depth to Water) X Well Capacity= Well Volume

(-) X 0.16 Gallons/Foot = Gallons

Equipment Volume Purge: Pump Volume + (Tubing Capacity X Tubing Length) + Flow Cell Volume= Equipment Volume

+(X)+ = Gallons

Initial Pump or Tubing Depth in Well (Feet):	Final Pump or Tubing Depth in Well:	Purging Initiated At:	Purging Ended At:	Total Volume Purged (Gallons):

Time	Volume Purged (Gal)	CUMUL Volume Purged (Gal)	Purge Rate (gpm)	Depth to Water (Feet)	pH (Standard Units)	Temp. (°C)	Conductivity (µmhos/cm or µS/cm)	Dissolved Oxygen (circle mg/L or % saturation)	Turbidity (NTUs)	Color (Describe)	Odor (Describe)	ORP
0850												

Well Capacity (Gallons Per Foot): 0.75" = 0.02; 1" = 0.04; 1.25" = 0.06; 2" = 0.16; 3" = 0.37; 4" = 0.65; 5" = 1.02; 6" = 1.47; 12" = 5.88
Tubing Inside DIA. Capacity (Gal./Ft.): 1/8" = 0.0006; 3/16" = 0.0014; 1/4" = 0.0026; 5/16" = 0.004; 3/8" = 0.006; 1/2" = 0.010; 5/8" = 0.016

SAMPLING DATA

Sampled By (Print): James Stockbridge / Pace	Sampler(s) Signatures: [signature]		Sampling Initiated At: 0850	Sampling Ended At:
Pump or Tubing Depth in Well (Feet):	Sample Pump Flow Rate (mL per minute): 100-200ml	Tubing Material Code: PE	Field Decontamination: [Yes] [No]	Field-Filtered: [Yes] [No] Filter Size: µm; Duplicate: [Yes] [No]

Sample ID Code	# Containers	Material Code	Volume	Preservative Used	Total Volume Added in Field (mL)	Final pH	Intended Analysis and/or Method	Sampling Equipment Code

Weather Conditions
[ ] Sunny
[ ] Partly Cloudy
[ ] Cloudy
Temperature:
Rain: [Yes] [No]
Wind Speed:
Wind Direction:

[ ] Surface Water
Total Depth:_____
Type: [ ] Lake [ ] Stream
[ ] River [ ] Other _____

Taken From:
[ ] Shore [ ] Surface
[ ] Boat [ ] Mid-Depth
[ ] Bridge [ ] Bottom
[ ] Wading [ ] Other

[ ] Waste Water: Start Time _____ Finish Time _____
Sampling Point:_____ Volume:_____
[ ] Composite [ ] Grab
mL per: [ ] Hour [ ] ½ Hour [ ]

[ ] Soils/Sediment Sampling Point: Sample Depth: [ ] Composite [ ] Grab

[ ] Drum Waste Type: Layers [Yes] [No] [ ] Composite [ ] Grab

[ ] Other: Sampling Point: Sample Depth: [ ] Composite [ ] Grab

Field Notes:

On Ice @ Bottles Preserved <2pH

V:\Field\Field Sheets

See Work Order/Bottle Order

Pace Analytical Field Sampling Log

Site Name: Tomokal Landfill	Site Location: Volusia County
Well #: B40-1 / DuP	Sample ID: F08110230-002A/3A — Date: 11/ 6 /08

PURGING DATA

YSI: 02606/2697

Well Diameter: 2"	Tubing Diameter: 3/8".	Well Screen Interval Depth: Feet to	Static Depth to Water: 5.10	Sampling Device: PP

Well Volume Purge: (Total Well Depth – Static Depth to Water) X Well Capacity= Well Volume

(30.00 - 5.10) X 0.16 Gallons/Foot = 3.98 Gallons

Equipment Volume Purge: Pump Volume + (Tubing Capacity X Tubing Length) + Flow Cell Volume= Equipment Volume

+(X)+ = Gallons

Initial Pump or Tubing Depth in Well (Feet): 10	Final Pump or Tubing Depth in Well: 15	Purging Initiated At: 0840	Purging Ended At: 0852	Total Volume Purged (Gallons): 6.00

Time	Volume Purged (Gal)	CUMUL Volume Purged (Gal)	Purge Rate (gpm)	Depth to Water (Feet)	pH (Standard Units)	Temp. (°C)	Conductivity (µmhos/cm or µS/cm)	Dissolved Oxygen (circle mg/L or % saturation)	Turbidity (NTUs)	Color (Describe)	Odor (Describe)	ORP
0848	4.00	4.00	.5	14.2	5.07	21.96	552	0.62	14.5	yellow	NO	
0850	1.00	5.00	↓	↓	5.07	21.94	557	0.52	4.74	↓	↓	
0852	1.00	6.00	↓	↓	5.07	21.93	566	0.37	3.03	↓	↓	

Well Capacity (Gallons Per Foot): 0.75" = 0.02; 1" = 0.04; 1.25" = 0.06; 2" = 0.16; 3" = 0.37; 4" = 0.65; 5" = 1.02; 6" = 1.47; 12" = 5.88
Tubing Inside DIA. Capacity (Gal./Ft.): 1/8" = 0.0006; 3/16" = 0.0014; 1/4" = 0.0026; 5/16" = 0.004; 3/8" = 0.006; 1/2" = 0.010; 5/8" = 0.016

SAMPLING DATA

Sampled By (Print) B. Hutchesa James Stockbridge / Pace	Sampler(s) Signatures: BH	Sampling Initiated At: 0853	Sampling Ended At: 0923
Pump or Tubing Depth in Well (Feet): 15	Sample Pump Flow Rate (mL per minute): 100-200ml	Tubing Material Code: PE	Field Decontamination: [Yes] [No]
Field-Filtered: [Yes] [No] Filter Size: ___ µm	Duplicate: [Yes] [No]		

Sample ID Code	# Containers	Material Code	Volume	Preservative Used	Total Volume Added in Field (mL)	Final pH	Intended Analysis and/or Method	Sampling Equipment Code
	1	PE	1L			NA	TDS	PP
	1	PE	250ML	H2SO4		<2	N AMMONIA	PP
	1	PE	500ML	HNO3		<2	ICP METALS	PP
	2	CG	40ML				8011	PP
	3	CG	40ML	HCL			8260	PP

Weather Conditions
[ ] Sunny
[✓] Partly Cloudy
[ ] Cloudy
Temperature: 70
Rain: [Yes] [No]
Wind Speed:
Wind Direction:

[ ] Surface Water — Taken From: [ ] Shore [ ] Surface [ ] Boat [ ] Mid-Depth [ ] Bridge [ ] Bottom [ ] Wading [ ] Other
Total Depth: ___ Type: [ ] Lake [ ] Stream [ ] River [ ] Other ___

[ ] Waste Water: Start Time ___ Finish Time ___ Sampling Point: ___ Volume: ___ [ ] Composite [ ] Grab mL per: [ ] Hour [ ] ½ Hour [ ]

[ ] Soils/Sediment — Sampling Point: — Sample Depth: — [ ] Composite [ ] Grab

[ ] Drum Waste — Type: — Layers [Yes] [No] — [ ] Composite [ ] Grab

[ ] Other: — Sampling Point: — Sample Depth: — [ ] Composite [ ] Grab

Field Notes: Well has history of Drawing Down

On Ice @ 0925 Bottles Preserved <2pH

V:\Field\Field Sheets

Pace Analytical Field Sampling Log

Site Name: Tomokal Landfill	Site Location: Volusia County
Well #: B-32	Sample ID: F08110230-004A
	Date: 11/6/08

PURGING DATA

YSI: 02606/2697

Well Diameter: 2"	Tubing Diameter: 3/8"	Well Screen Interval Depth: Feet to	Static Depth to Water: 2.55	Sampling Device: PP

Well Volume Purge: (Total Well Depth – Static Depth to Water) X Well Capacity= Well Volume

(31.30 - 2.55) X 0.16 Gallons/Foot = 4.60 Gallons

Equipment Volume Purge: Pump Volume + (Tubing Capacity X Tubing Length) + Flow Cell Volume= Equipment Volume

+(X)+ = Gallons

Initial Pump or Tubing Depth in Well (Feet): 10	Final Pump or Tubing Depth in Well: 10	Purging Initiated At: 0900	Purging Ended At: 0922	Total Volume Purged (Gallons): 11.00

Time	Volume Purged (Gal)	CUMUL Volume Purged (Gal)	Purge Rate (gpm)	Depth to Water (Feet)	pH (Standard Units)	Temp. (°C)	Conductivity (µmhos/cm or µS/cm)	Dissolved Oxygen (circle mg/L or % saturation)	Turbidity (NTUs)	Color (Describe)	Odor (Describe)	ORP
0910	5.00	5.00	.50	5.00	6.88	22.83	530	0.58	55.4	WHITE	NONE	
0913	1.50	6.50	|	5.05	6.87	22.82	526	0.48	44.3	|	|	
0916	1.50	8.00	|	5.10	6.87	22.80	522	0.44	19.6	|	|	
0919	1.50	9.50	|	5.10	6.87	22.81	518	0.40	15.0	|	|	
0922	1.50	11.00	|	5.10	6.89	22.80	517	0.39	12.6	|	|	

Well Capacity (Gallons Per Foot): 0.75" = 0.02; 1" = 0.04; 1.25" = 0.06; 2" = 0.16; 3" = 0.37; 4" = 0.65; 5" = 1.02; 6" = 1.47; 12" = 5.88
Tubing Inside DIA. Capacity (Gal./Ft.): 1/8" = 0.0006; 3/16" = 0.0014; 1/4" = 0.0026; 5/16" = 0.004; 3/8" = 0.006; 1/2" = 0.010; 5/8" = 0.016

SAMPLING DATA

Sampled By (Print)	Sampler(s) Signatures	Sampling Initiated At:	Sampling Ended At:
James Stockbridge / Pace		0923	0938

Pump or Tubing Depth in Well (Feet): 10	Sample Pump Flow Rate (mL per minute): 100-200ml	Tubing Material Code: PE	Field Decontamination: [Yes] [No]	Field-Filtered: [Yes] [No] Filter Size: ___ µm	Duplicate: [Yes] [No]

Sample ID Code	# Containers	Material Code	Volume	Preservative Used	Total Volume Added in Field (mL)	Final pH	Intended Analysis and/or Method	Sampling Equipment Code

Weather Conditions
[ ] Sunny
[✓] Partly Cloudy
[ ] Cloudy
Temperature: 67
Rain: [Yes] [No]
Wind Speed: 5
Wind Direction: S

[ ] **Surface Water** Taken From:
Total Depth:_____
Type: [ ] Lake [ ] Stream [ ] Shore [ ] Surface
[ ] River [ ] Other _____ [ ] Boat [ ] Mid-Depth
[ ] Bridge [ ] Bottom
[ ] Wading [ ] Other

[ ] **Waste Water**: Start Time _____ Finish Time _____
Sampling Point:_____ Volume:_____
[ ] Composite [ ] Grab
mL per: [ ] Hour [ ] ½ Hour [ ]

[ ] Soils/Sediment Sampling Point: Sample Depth: [ ] Composite [ ] Grab

[ ] Drum Waste Type: Layers [Yes] [No] [ ] Composite [ ] Grab

[ ] Other: Sampling Point: Sample Depth: [ ] Composite [ ] Grab

Field Notes: LEACHATE WATER IN WELL CASING.

On Ice @0939 Bottles Preserved <2pH

See Work Order/Bottle Order

Pace Analytical Field Sampling Log

Site Name: Tomokal Landfill	Site Location: Volusia County
Well #: B40-2	Sample ID: F08110230-005A
Date: 11/6 /08	

PURGING DATA

YSI: 02606/2697

Well Diameter: 2"	Tubing Diameter: 3/8"	Well Screen Interval Depth: Feet to	Static Depth to Water: 3.45	Sampling Device: PP

Well Volume Purge: (Total Well Depth – Static Depth to Water) X Well Capacity= Well Volume

(17.50 - 3.45) X 0.16 Gallons/Foot = 2.25 Gallons

Equipment Volume Purge: Pump Volume + (Tubing Capacity X Tubing Length) + Flow Cell Volume= Equipment Volume

+(X)+ = Gallons

Initial Pump or Tubing Depth in Well (Feet): 8	Final Pump or Tubing Depth in Well: 8	Purging Initiated At: 0930	Purging Ended At: 0945	Total Volume Purged (Gallons): 3.75

Time	Volume Purged (Gal)	CUMUL Volume Purged (Gal)	Purge Rate (gpm)	Depth to Water (Feet)	pH (Standard Units)	Temp. (°C)	Conductivity (µmhos/cm or µS/cm)	Dissolved Oxygen (circle mg/L or % saturation)	Turbidity (NTUs)	Color (Describe)	Odor (Describe)	ORP
0939	2.25	2.25	.25	4.85	5.56	21.91	626	0.17	4.39	yellow	NO	
0942	.75	3.00	↓	↓	5.56	21.92	627	0.16	3.73	↓	↓	
0945	.75	3.75	↓	↓	5.57	21.93	632	0.16	3.50	↓	↓	

Well Capacity (Gallons Per Foot): 0.75" = 0.02; 1" = 0.04; 1.25" = 0.06; 2" = 0.16; 3" = 0.37; 4" = 0.65; 5" = 1.02; 6" = 1.47; 12" = 5.88

Tubing Inside DIA. Capacity (Gal./Ft.): 1/8" = 0.0006; 3/16" = 0.0014; 1/4" = 0.0026; 5/16" = 0.004; 3/8" = 0.006; 1/2" = 0.010; 5/8" = 0.016

SAMPLING DATA

Sampled By (Print) B. Hutcheson James Stockbridge / Pace	Sampler(s) Signatures B.H		Sampling Initiated At: 0946	Sampling Ended At: 1001
Pump or Tubing Depth in Well (Feet): 8	Sample Pump Flow Rate (mL per minute): 100-200ml	Tubing Material Code: PE	Field Decontamination: [Yes] [No]	Field-Filtered: [Yes] [No] Filter Size: µm; Duplicate: [Yes] [No]

Sample ID Code	# Containers	Material Code	Volume	Preservative Used	Total Volume Added in Field (mL)	Final pH	Intended Analysis and/or Method	Sampling Equipment Code
	1	PE	1L			NA	TDS	PP
	1	PE	250ML	H2SO4		<2	N AMMONIA	PP
	1	PE	500ML	HNO3		<2	ICP METALS	PP
	2	CG	40ML				8011	PP
	3	CG	40ML	HCL			8260	PP

Weather Conditions

[ ] Sunny
[✓] Partly Cloudy
[ ] Cloudy
Temperature: 70
Rain: [Yes] [No]
Wind Speed: –
Wind Direction: ✓

[ ] Surface Water
Total Depth:_____
Type: [ ] Lake [ ] Stream
[ ] River [ ] Other _____

Taken From:
[ ] Shore [ ] Surface
[ ] Boat [ ] Mid-Depth
[ ] Bridge [ ] Bottom
[ ] Wading [ ] Other

[ ] Waste Water: Start Time _____ Finish Time _____
Sampling Point:_____ Volume:_____
[ ] Composite [ ] Grab
mL per: [ ] Hour [ ] ½ Hour [ ]

[ ] Soils/Sediment Sampling Point: Sample Depth: [ ] Composite [ ] Grab

[ ] Drum Waste Type: Layers [Yes] [No] [ ] Composite [ ] Grab

[ ] Other: Sampling Point: Sample Depth: [ ] Composite [ ] Grab

Field Notes:

On Ice @ 1003 Bottles Preserved <2pH

V:\Field\Field Sheets

Pace Analytical Field Sampling Log

Site Name: Tomokal Landfill	Site Location: Volusia County
Well #: B33-2	Sample ID: F08110230-006A	Date: 11/4 /08

PURGING DATA

YSI: 02606/2697

Well Diameter: 2"	Tubing Diameter: 3/8"	Well Screen Interval Depth: Feet to	Static Depth to Water: 4.50	Sampling Device: PP

Well Volume Purge: (Total Well Depth – Static Depth to Water) X Well Capacity= Well Volume

(17.82 - 4.50) X 0.16 Gallons/Foot = 2.1312 Gallons

Equipment Volume Purge: Pump Volume + (Tubing Capacity X Tubing Length) + Flow Cell Volume= Equipment Volume

+(X)+ = Gallons

Initial Pump or Tubing Depth in Well (Feet): 10	Final Pump or Tubing Depth in Well: 10	Purging Initiated At: 0945	Purging Ended At: 1000	Total Volume Purged (Gallons): 3.75

Time	Volume Purged (Gal)	CUMUL Volume Purged (Gal)	Purge Rate (gpm)	Depth to Water (Feet)	pH (Standard Units)	Temp. (°C)	Conductivity (µmhos/cm or µS/cm)	Dissolved Oxygen (circle mg/L or % saturation)	Turbidity (NTUs)	Color (Describe)	Odor (Describe)	ORP
0954	2.25	2.25	.25	9.20	6.79	23.77	3191	0.36	29.4	Yellow	Yes	
0957	.75	3.00		9.20	6.76	23.75	3196	0.35	30.0			
1000	.75	3.75		9.20	6.74	23.76	3189	0.33	31.2			

Well Capacity (Gallons Per Foot): 0.75" = 0.02; 1" = 0.04; 1.25" = 0.06; 2" = 0.16; 3" = 0.37; 4" = 0.65; 5" = 1.02; 6" = 1.47; 12" = 5.88
Tubing Inside DIA. Capacity (Gal./Ft.): 1/8" = 0.0006; 3/16" = 0.0014; 1/4" = 0.0026; 5/16" = 0.004; 3/8" = 0.006; 1/2" = 0.010; 5/8" = 0.016

SAMPLING DATA

Sampled By (Print)	Sampler(s) Signatures	Sampling Initiated At:	Sampling Ended At:
James Stockbridge / Pace		1001	1016

Pump or Tubing Depth in Well (Feet):	Sample Pump Flow Rate (mL per minute):	Tubing Material Code:	Field Decontamination:	Field-Filtered:	Duplicate:
10	100-200ml	PE	[Yes] [No]	[Yes] [No] Filter Size: µm	[Yes] [No]

Sample ID Code	# Containers	Material Code	Volume	Preservative Used	Total Volume Added in Field (mL)	Final pH	Intended Analysis and/or Method	Sampling Equipment Code

Weather Conditions
[ ] Sunny
[✓] Partly Cloudy
[ ] Cloudy
Temperature: 70
Rain: [Yes] [No]
Wind Speed: 5
Wind Direction: S

[ ] **Surface Water** Taken From:
Total Depth:_____ [ ] Shore [ ] Surface
Type: [ ] Lake [ ] Stream [ ] Boat [ ] Mid-Depth
[ ] River [ ] Other _____ [ ] Bridge [ ] Bottom
[ ] Wading [ ] Other

[ ] **Waste Water**: Start Time _____ Finish Time _____
Sampling Point:_____ Volume:_____
[ ] Composite [ ] Grab
mL per: [ ] Hour [ ] ½ Hour [ ]

[ ] Soils/Sediment Sampling Point: Sample Depth: [ ] Composite [ ] Grab

[ ] Drum Waste Type: Layers [Yes] [No] [ ] Composite [ ] Grab

[ ] Other: Sampling Point: Sample Depth: [ ] Composite [ ] Grab

Field Notes:

On Ice @ 1017 Bottles Preserved <2pH

See Work Order/Bottle Order

V:\Field\Field Sheets

Pace Analytical Field Sampling Log

Site Name: Tomokal Landfill	Site Location: Volusia County
Well #: B37-1	Sample ID: F08110230-007A
Date: 11/ 6 /08	

PURGING DATA

YSI: 02600/2697

Well Diameter: 2"	Tubing Diameter: 3/8"	Well Screen Interval Depth: Feet to	Static Depth to Water: 1.40	Sampling Device: PP

Well Volume Purge: (Total Well Depth – Static Depth to Water) X Well Capacity= Well Volume

(38.10 - 1.40) X 0.16 Gallons/Foot = 5.87 Gallons

Equipment Volume Purge: Pump Volume + (Tubing Capacity X Tubing Length) + Flow Cell Volume= Equipment Volume

+(X)+ = Gallons

Initial Pump or Tubing Depth in Well (Feet): 6	Final Pump or Tubing Depth in Well: 6	Purging Initiated At: 1009	Purging Ended At: 1027	Total Volume Purged (Gallons): 9.00

Time	Volume Purged (Gal)	CUMUL Volume Purged (Gal)	Purge Rate (gpm)	Depth to Water (Feet)	pH (Standard Units)	Temp. (°C)	Conductivity (µmhos/cm or µS/cm)	Dissolved Oxygen (circle mg/L or % saturation)	Turbidity (NTUs)	Color (Describe)	Odor (Describe)	ORP
1021	6.00	6.00	.5	3.50	6.12	22.50	2147	1.04	3.16	yellow	yes	
1024	1.50	7.50	↓	↓	6.13	22.48	2168	0.30	2.88	↓	↓	
1027	1.50	9.00	↓	↓	6.15	22.52	2180	0.20	3.64	↓	↓	

Well Capacity (Gallons Per Foot): 0.75" = 0.02; 1" = 0.04; 1.25" = 0.06; 2" = 0.16; 3" = 0.37; 4" = 0.65; 5" = 1.02; 6" = 1.47; 12" = 5.88
Tubing Inside DIA. Capacity (Gal./Ft.): 1/8" = 0.0006; 3/16" = 0.0014; 1/4" = 0.0026; 5/16" = 0.004; 3/8" = 0.006; 1/2" = 0.010; 5/8" = 0.016

SAMPLING DATA

Sampled By (Print) B. Hutcheson James Stockbridge / Pace	Sampler(s) Signatures BJS	Sampling Initiated At: 1028	Sampling Ended At: 1043
Pump or Tubing Depth in Well (Feet): 6	Sample Pump Flow Rate (mL per minute): 100-200ml	Tubing Material Code: PE	Field Decontamination: [Yes] [No]
Field-Filtered: [Yes] [No] Filter Size: 2 µm	Duplicate: [Yes] [No]		

Sample ID Code	# Containers	Material Code	Volume	Preservative Used	Total Volume Added in Field (mL)	Final pH	Intended Analysis and/or Method	Sampling Equipment Code
	1	PE	1L			NA	TDS	PP
	1	PE	250ML	H2SO4		<2	N AMMONIA	PP
	1	PE	500ML	HNO3		<2	ICP METALS	PP
	2	CG	40ML				8011	PP
	3	CG	40ML	HCL			8260	PP

Weather Conditions
[✓] Sunny
[ ] Partly Cloudy
[ ] Cloudy
Temperature: 75
Rain: [Yes] [No]
Wind Speed: —
Wind Direction: —

[ ] Surface Water
Total Depth:_____
Type: [ ] Lake [ ] Stream
[ ] River [ ] Other _____
Taken From:
[ ] Shore [ ] Surface
[ ] Boat [ ] Mid-Depth
[ ] Bridge [ ] Bottom
[ ] Wading [ ] Other

[ ] Waste Water: Start Time _____ Finish Time _____
Sampling Point:_____ Volume:_____
[ ] Composite [ ] Grab
mL per: [ ] Hour [ ] ½ Hour [ ]

[ ] Soils/Sediment Sampling Point: Sample Depth: [ ] Composite [ ] Grab

[ ] Drum Waste Type: Layers [Yes] [No] [ ] Composite [ ] Grab

[ ] Other: Sampling Point: Sample Depth: [ ] Composite [ ] Grab

Field Notes:

On Ice @ 1045 Bottles Preserved <2pH

V:\Field\Field Sheets

Pace Analytical Field Sampling Log

Site Name: Tomokal Landfill	Site Location: Volusia County
Well #: B33-1	Sample ID: F08110230-008A	Date: 11/6/08

PURGING DATA

YSI: 02606/2697

Well Diameter: 2"	Tubing Diameter: 3/8"	Well Screen Interval Depth: Feet to	Static Depth to Water: 6.80	Sampling Device: PP

Well Volume Purge: (Total Well Depth – Static Depth to Water) X Well Capacity= Well Volume

(39.57 - 6.80) X 0.16 Gallons/Foot = 5.2432 Gallons

Equipment Volume Purge: Pump Volume + (Tubing Capacity X Tubing Length) + Flow Cell Volume= Equipment Volume

+(X)+ = Gallons

Initial Pump or Tubing Depth in Well (Feet): 12	Final Pump or Tubing Depth in Well: 12	Purging Initiated At: 1020	Purging Ended At: 1037	Total Volume Purged (Gallons): 8.50

Time	Volume Purged (Gal)	CUMUL Volume Purged (Gal)	Purge Rate (gpm)	Depth to Water (Feet)	pH (Standard Units)	Temp. (°C)	Conductivity (µmhos/cm or µS/cm)	Dissolved Oxygen (circle mg/L or % saturation)	Turbidity (NTUs)	Color (Describe)	Odor (Describe)	ORP
1031	5.50	5.50	.50	9.60	6.34	22.95	432	0.33	45.64	Yellow	None	
1034	1.50	7.00	1	9.60	6.33	22.95	432	0.30	5.00	1	1	
1037	1.50	8.50	1	9.60	6.37	22.94	434	0.30	4.13	1	1	

Well Capacity (Gallons Per Foot): 0.75" = 0.02; 1" = 0.04; 1.25" = 0.06; 2" = 0.16; 3" = 0.37; 4" = 0.65; 5" = 1.02; 6" = 1.47; 12" = 5.88
Tubing Inside DIA. Capacity (Gal./Ft.): 1/8" = 0.0006; 3/16" = 0.0014; 1/4" = 0.0026; 5/16" = 0.004; 3/8" = 0.006; 1/2" = 0.010; 5/8" = 0.016

SAMPLING DATA

Sampled By (Print)	Sampler(s) Signatures	Sampling Initiated At:	Sampling Ended At:
James Stockbridge / Pace		1038	1053

Pump or Tubing Depth in Well (Feet):	Sample Pump Flow Rate (mL per minute):	Tubing Material Code:	Field Decontamination:	Field-Filtered:	Duplicate:
12	100-200ml	PE	[Yes] [No]	[Yes] [No] Filter Size: µm	[Yes] [No]

Sample ID Code	# Containers	Material Code	Volume	Preservative Used	Total Volume Added in Field (mL)	Final pH	Intended Analysis and/or Method	Sampling Equipment Code

Weather Conditions
[ ] Sunny
[ ] Partly Cloudy
[✓] Cloudy
Temperature: 71
Rain: [Yes] [No]
Wind Speed: 10
Wind Direction: S

[ ] Surface Water
Total Depth:_____
Type: [ ] Lake [ ] Stream
[ ] River [ ] Other _____
Taken From:
[ ] Shore [ ] Surface
[ ] Boat [ ] Mid-Depth
[ ] Bridge [ ] Bottom
[ ] Wading [ ] Other

[ ] Waste Water: Start Time _____ Finish Time _____
Sampling Point:_____ Volume:_____
[ ] Composite [ ] Grab
mL per: [ ] Hour [ ] ½ Hour [ ]

[ ] Soils/Sediment Sampling Point: Sample Depth: [ ] Composite [ ] Grab

[ ] Drum Waste Type: Layers [Yes] [No] [ ] Composite [ ] Grab

[ ] Other: Sampling Point: Sample Depth: [ ] Composite [ ] Grab

Field Notes:

On Ice @ 1054 Bottles Preserved <2pH

See Work Order/Bottle Order

V:\Field\Field Sheets

Pace Analytical Field Sampling Log

Site Name: Tomokal Landfill	Site Location: Volusia County
Well #: B37-2	Sample ID: F08110230-009A
	Date: 11/ 6 /08

PURGING DATA

YSI: 0260(2697)

Well Diameter: 2"	Tubing Diameter: 3/8".	Well Screen Interval Depth: Feet to	Static Depth to Water: 1.10	Sampling Device: PP

Well Volume Purge: (Total Well Depth – Static Depth to Water) X Well Capacity= Well Volume

(17.10 - 1.10) X 0.16 Gallons/Foot = 2.56 Gallons

Equipment Volume Purge: Pump Volume + (Tubing Capacity X Tubing Length) + Flow Cell Volume= Equipment Volume

+(X)+ = Gallons

Initial Pump or Tubing Depth in Well (Feet): 6	Final Pump or Tubing Depth in Well: 6	Purging Initiated At: 1047	Purging Ended At: 1104	Total Volume Purged (Gallons): 4.25

Time	Volume Purged (Gal)	CUMUL Volume Purged (Gal)	Purge Rate (gpm)	Depth to Water (Feet)	pH (Standard Units)	Temp (°C)	Conductivity (µmhos/cm or µS/cm)	Dissolved Oxygen (circle mg/L or % saturation)	Turbidity (NTUs)	Color (Describe)	Odor (Describe)	ORP
1058	2.75	2.75	.25	2.70	6.15	22.85	492	0.11	8.85	yellow		
1101	.75	3.50	↓	↓	6.11	22.89	491	0.12	~~Yellow~~ 4.45	~~NO~~ ↓	NO ↓	
1104	.75	4.25	↓	↓	6.13	22.99	492	0.11	2.62	↓	↓	

Well Capacity (Gallons Per Foot): 0.75" = 0.02; 1" = 0.04; 1.25" = 0.06; 2" = 0.16; 3" = 0.37; 4" = 0.65; 5" = 1.02; 6" = 1.47; 12" = 5.88
Tubing Inside DIA. Capacity (Gal./Ft.): 1/8" = 0.0006; 3/16" = 0.0014; 1/4" = 0.0026; 5/16" = 0.004; 3/8" = 0.006; 1/2" = 0.010; 5/8" = 0.016

SAMPLING DATA

Sampled By (Print) B. Hutcheson James Stockbridge / Pace	Sampler(s) Signatures BH	Sampling Initiated At: 1105	Sampling Ended At: 1120
Pump or Tubing Depth in Well (Feet): 6	Sample Pump Flow Rate (mL per minute): 100-200ml	Tubing Material Code: PE	Field Decontamination: [Yes] [No]
Field-Filtered: [Yes] [No] Filter Size: ___ µm	Duplicate: [Yes] [No]		

Sample ID Code	# Containers	Material Code	Volume	Preservative Used	Total Volume Added in Field (mL)	Final pH	Intended Analysis and/or Method	Sampling Equipment Code
	1	PE	1L			NA	TDS	PP
	1	PE	250ML	H2SO4		<2	N AMMONIA	PP
	1	PE	500ML	HNO3		<2	ICP METALS	PP
	2	CG	40ML				8011	PP
	3	CG	40ML	HCL			8260	PP

Weather Conditions
[✓] Sunny
[ ] Partly Cloudy
[ ] Cloudy
Temperature: 75
Rain: [Yes] [No]
Wind Speed: —
Wind Direction: ✓

[ ] Surface Water
Total Depth:_____
Type: [ ] Lake [ ] Stream
[ ] River [ ] Other _____
Taken From:
[ ] Shore [ ] Surface
[ ] Boat [ ] Mid-Depth
[ ] Bridge [ ] Bottom
[ ] Wading [ ] Other

[ ] Waste Water: Start Time _____ Finish Time _____
Sampling Point:_____ Volume:_____
[ ] Composite [ ] Grab
mL per: [ ] Hour [ ] ½ Hour [ ]

[ ] Soils/Sediment Sampling Point: Sample Depth: [ ] Composite [ ] Grab

[ ] Drum Waste Type: Layers [Yes] [No] [ ] Composite [ ] Grab

[ ] Other: Sampling Point: Sample Depth: [ ] Composite [ ] Grab

Field Notes:

On Ice @ 1122 Bottles Preserved <2pH

V:\Field\Field Sheets

Pace Analytical Field Sampling Log

Site Name: Tomokal Landfill	Site Location: Volusia County
Well #: B-61	Sample ID: F081102 30-10A	Date: 11/6/08

PURGING DATA

YSI: 02606/2697

Well Diameter: 2"	Tubing Diameter: 3/8"	Well Screen Interval Depth: Feet to	Static Depth to Water: 14.40	Sampling Device: PP

Well Volume Purge: (Total Well Depth – Static Depth to Water) X Well Capacity= Well Volume

(29.00 - 14.40) X 0.16 Gallons/Foot = 2.336 Gallons

Equipment Volume Purge: Pump Volume + (Tubing Capacity X Tubing Length) + Flow Cell Volume= Equipment Volume

+(X)+ = Gallons

Initial Pump or Tubing Depth in Well (Feet): 18	Final Pump or Tubing Depth in Well: 18	Purging Initiated At: 1100	Purging Ended At: 1116	Total Volume Purged (Gallons): 4.00

Time	Volume Purged (Gal)	CUMUL Volume Purged (Gal)	Purge Rate (gpm)	Depth to Water (Feet)	pH (Standard Units)	Temp. (°C)	Conductivity (µmhos/cm or µS/cm)	Dissolved Oxygen (circle mg/L or % saturation)	Turbidity (NTUs)	Color (Describe)	Odor (Describe)	ORP
1110	2.50	2.50	.25	16.80	6.50	25.66	1145	0.54	18.70	Yellow	None	
1113	.75	3.25		16.80	6.50	25.69	1152	0.51	13.20			
1116	.75	4.00			6.51	25.73	1160	0.48	12.70			

Well Capacity (Gallons Per Foot): 0.75" = 0.02; 1" = 0.04; 1.25" = 0.06; 2" = 0.16; 3" = 0.37; 4" = 0.65; 5" = 1.02; 6" = 1.47; 12" = 5.88
Tubing Inside DIA. Capacity (Gal./Ft.): 1/8" = 0.0006; 3/16" = 0.0014; 1/4" = 0.0026; 5/16" = 0.004; 3/8" = 0.006; 1/2" = 0.010; 5/8" = 0.016

SAMPLING DATA

Sampled By (Print)	Sampler(s) Signatures	Sampling Initiated At: 1117	Sampling Ended At: 1132
James Stockbridge / Pace			

Pump or Tubing Depth in Well (Feet): 18	Sample Pump Flow Rate (mL per minute): 100-200ml	Tubing Material Code: PE	Field Decontamination: [Yes] [No]	Field-Filtered: [Yes] [No] Filter Size: ____ µm	Duplicate: [Yes] [No]

Sample ID Code	# Containers	Material Code	Volume	Preservative Used	Total Volume Added in Field (mL)	Final pH	Intended Analysis and/or Method	Sampling Equipment Code

Weather Conditions
[ ] Sunny
[X] Partly Cloudy
[ ] Cloudy
Temperature: 73
Rain: [Yes] [No]
Wind Speed: 0
Wind Direction:

[ ] **Surface Water** Taken From:
Total Depth:_____
Type: [ ] Lake [ ] Stream [ ] River [ ] Other _____
[ ] Shore [ ] Surface [ ] Boat [ ] Mid-Depth [ ] Bridge [ ] Bottom [ ] Wading [ ] Other

[ ] **Waste Water**: Start Time _____ Finish Time _____
Sampling Point:_____ Volume:_____
[ ] Composite [ ] Grab
mL per: [ ] Hour [ ] ½ Hour [ ]

[ ] Soils/Sediment Sampling Point: Sample Depth: [ ] Composite [ ] Grab

[ ] Drum Waste Type: Layers [Yes] [No] [ ] Composite [ ] Grab

[ ] Other: Sampling Point: Sample Depth: [ ] Composite [ ] Grab

Field Notes:

On Ice @ 1133 Bottles Preserved <2pH

See Work Order/Bottle Order

V:\Field\Field Sheets

Pace Analytical Field Sampling Log

Site Name: Tomokal Landfill	Site Location: Volusia County
Well #: B34-1	Sample ID: F08110230-011A
Date: 11/6/08	

PURGING DATA

YSI: 02606/2697

Well Diameter: 2"	Tubing Diameter: 3/8"	Well Screen Interval Depth: Feet to	Static Depth to Water: 3.55	Sampling Device: PP

Well Volume Purge: (Total Well Depth – Static Depth to Water) X Well Capacity= Well Volume

(34.28 - 3.55) X 0.16 Gallons/Foot = 4.92 Gallons

Equipment Volume Purge: Pump Volume + (Tubing Capacity X Tubing Length) + Flow Cell Volume= Equipment Volume

+(X)+ = Gallons

Initial Pump or Tubing Depth in Well (Feet): 8	Final Pump or Tubing Depth in Well: 8	Purging Initiated At: 1126	Purging Ended At: 1142	Total Volume Purged (Gallons): 8.00

Time	Volume Purged (Gal)	CUMUL Volume Purged (Gal)	Purge Rate (gpm)	Depth to Water (Feet)	pH (Standard Units)	Temp. (°C)	Conductivity (µmhos/cm or µS/cm)	Dissolved Oxygen (circle mg/L or % saturation)	Turbidity (NTUs)	Color (Describe)	Odor (Describe)	ORP
1136	5.00	5.00	.5	5.30	6.35	22.76	902	0.15	4.20	Yellow	NO	
1139	1.50	6.50	↓	↓	6.32	22.66	902	0.14	3.69	↓	↓	
1142	1.50	8.00	↓	↓	6.28	22.64	900	0.12	3.11	↓	↓	

Well Capacity (Gallons Per Foot): 0.75" = 0.02; 1" = 0.04; 1.25" = 0.06; 2" = 0.16; 3" = 0.37; 4" = 0.65; 5" = 1.02; 6" = 1.47; 12" = 5.88
Tubing Inside DIA. Capacity (Gal./Ft.): 1/8" = 0.0006; 3/16" = 0.0014; 1/4" = 0.0026; 5/16" = 0.004; 3/8" = 0.006; 1/2" = 0.010; 5/8" = 0.016

SAMPLING DATA

Sampled By (Print) B. Hutcheson James Stockbridge / Pace	Sampler(s) Signatures B/H	Sampling Initiated At: 1143	Sampling Ended At: 1158
Pump or Tubing Depth in Well (Feet): 8	Sample Pump Flow Rate (mL per minute): 100-200ml	Tubing Material Code: PE	Field Decontamination: [Yes] [No]
Field-Filtered: [Yes] [No] Filter Size: µm	Duplicate: [Yes] [No]		

Sample ID Code	# Containers	Material Code	Volume	Preservative Used	Total Volume Added in Field (mL)	Final pH	Intended Analysis and/or Method	Sampling Equipment Code
	1	PE	1L			NA	TDS	PP
	1	PE	250ML	H2SO4		<2	N AMMONIA	PP
	1	PE	500ML	HNO3		<2	ICP METALS	PP
	2	CG	40ML				8011	PP
	3	CG	40ML	HCL			8260	PP

Weather Conditions
[✓] Sunny
[ ] Partly Cloudy
[ ] Cloudy
Temperature: 75
Rain: [Yes] [No]
Wind Speed: —
Wind Direction: —

[ ] Surface Water
Total Depth: _____
Type: [ ] Lake [ ] Stream
[ ] River [ ] Other _____

Taken From:
[ ] Shore [ ] Surface
[ ] Boat [ ] Mid-Depth
[ ] Bridge [ ] Bottom
[ ] Wading [ ] Other

[ ] Waste Water: Start Time _____ Finish Time _____
Sampling Point: _____ Volume: _____
[ ] Composite [ ] Grab
mL per: [ ] Hour [ ] ½ Hour [ ]

[ ] Soils/Sediment Sampling Point: Sample Depth: [ ] Composite [ ] Grab

[ ] Drum Waste Type: Layers [Yes] [No] [ ] Composite [ ] Grab

[ ] Other: Sampling Point: Sample Depth: [ ] Composite [ ] Grab

Field Notes:

On Ice @ 1200 Bottles Preserved <2pH

V:\Field\Field Sheets

Pace Analytical Field Sampling Log

Site Name: Tomokal Landfill	Site Location: Volusia County

Well #: B62-2	Sample ID: F0811023O-12A	Date: 11/ 6 /08

PURGING DATA

YSI: ~~02606/2697~~

Well Diameter: 2"	Tubing Diameter: 3/8"	Well Screen Interval Depth: Feet to	Static Depth to Water: 14.00	Sampling Device: PP

Well Volume Purge: (Total Well Depth – Static Depth to Water) X Well Capacity= Well Volume

(21.60 - 14.00) X 0.16 Gallons/Foot = 1.216 Gallons

Equipment Volume Purge: Pump Volume + (Tubing Capacity X Tubing Length) + Flow Cell Volume= Equipment Volume

+(X)+ = Gallons

Initial Pump or Tubing Depth in Well (Feet): 17	Final Pump or Tubing Depth in Well: 17	Purging Initiated At: 1135	Purging Ended At: 1144	Total Volume Purged (Gallons): 2.25

Time	Volume Purged (Gal)	CUMUL Volume Purged (Gal)	Purge Rate (gpm)	Depth to Water (Feet)	pH (Standard Units)	Temp. (°C)	Conductivity (µmhos/cm or µS/cm)	Dissolved Oxygen (circle mg/L or % saturation)	Turbidity (NTUs)	Color (Describe)	Odor (Describe)	ORP
1140												
~~1143~~	1.25	1.25	.25	15.50	6.65	25.10	1494	0.39	3.87	Yellow	None	
1142	.50	1.75	1	15.50	6.63	25.07	1493	0.38	4.11			
1144	.50	2.25		15.50	6.64	25.04	1496	0.36	3.71			

Well Capacity (Gallons Per Foot): 0.75" = 0.02; 1" = 0.04; 1.25" = 0.06; 2" = 0.16; 3" = 0.37; 4" = 0.65; 5" = 1.02; 6" = 1.47; 12" = 5.88
Tubing Inside DIA. Capacity (Gal./Ft.): 1/8" = 0.0006; 3/16" = 0.0014; 1/4" = 0.0026; 5/16" = 0.004; 3/8" = 0.006; 1/2" = 0.010; 5/8" = 0.016

SAMPLING DATA

Sampled By (Print)	Sampler(s) Signatures	Sampling Initiated At: 1145	Sampling Ended At: 1200
James Stockbridge / Pace			

Pump or Tubing Depth in Well (Feet): 17	Sample Pump Flow Rate (mL per minute): 100-200ml	Tubing Material Code: PE	Field Decontamination: (Yes) [No]	Field-Filtered: [Yes] ~~[No]~~ Filter Size: µm	Duplicate: ~~[Yes]~~ (No)

Sample ID Code	# Containers	Material Code	Volume	Preservative Used	Total Volume Added in Field (mL)	Final pH	Intended Analysis and/or Method	Sampling Equipment Code

Weather Conditions
[ ] Sunny
[✓] Partly Cloudy
[ ] Cloudy
Temperature: 73
Rain: [Yes] (No)
Wind Speed: 5
Wind Direction: N

[ ] Surface Water
Total Depth:_____
Type: [ ] Lake [ ] Stream
[ ] River [ ] Other _____

Taken From:
[ ] Shore [ ] Surface
[ ] Boat [ ] Mid-Depth
[ ] Bridge [ ] Bottom
[ ] Wading [ ] Other

[ ] Waste Water: Start Time _____ Finish Time _____
Sampling Point:_____ Volume:_____
[ ] Composite [ ] Grab
mL per: [ ] Hour [ ] ½ Hour [ ]

[ ] Soils/Sediment Sampling Point: Sample Depth: [ ] Composite [ ] Grab

[ ] Drum Waste Type: Layers [Yes] [No] [ ] Composite [ ] Grab

[ ] Other: Sampling Point: Sample Depth: [ ] Composite [ ] Grab

Field Notes:

On Ice @ (20) Bottles Preserved <2pH

See Work Order/Bottle Order

V:\Field\Field Sheets

Pace Analytical Field Sampling Log

Site Name: Tomokal Landfill	Site Location: Volusia County
Well #: B62-1	Sample ID: F08110230-013A	Date: 11/6/08

PURGING DATA

YSI: (02606)/2697

Well Diameter: 2"	Tubing Diameter: 3/8"	Well Screen Interval Depth: Feet to	Static Depth to Water: 13.85	Sampling Device: PP

Well Volume Purge: (Total Well Depth – Static Depth to Water) X Well Capacity= Well Volume

(38.50 - 13.85) X 0.16 Gallons/Foot = 3.944 Gallons

Equipment Volume Purge: Pump Volume + (Tubing Capacity X Tubing Length) + Flow Cell Volume= Equipment Volume

+(X)+ = Gallons

Initial Pump or Tubing Depth in Well (Feet): 17	Final Pump or Tubing Depth in Well: 17	Purging Initiated At: 1205	Purging Ended At: 1217	Total Volume Purged (Gallons): 6.00

Time	Volume Purged (Gal)	CUMUL Volume Purged (Gal)	Purge Rate (gpm)	Depth to Water (Feet)	pH (Standard Units)	Temp. (°C)	Conductivity (µmhos/cm or µS/cm)	Dissolved Oxygen (circle mg/L or % saturation)	Turbidity (NTUs)	Color (Describe)	Odor (Describe)	ORP
1213	4.00	4.00	.50	14.70	6.80	24.08	2430	0.31	12.10	yellow	NONE	
1215	1.00	5.00	1	14.70	6.81	24.05	2490	0.30	8.80	1	1	
1217	1.00	6.00	1	14.70	6.80	24.04	2510	0.29	9.83			

Well Capacity (Gallons Per Foot): 0.75" = 0.02; 1" = 0.04; 1.25" = 0.06; 2" = 0.16; 3" = 0.37; 4" = 0.65; 5" = 1.02; 6" = 1.47; 12" = 5.88
Tubing Inside DIA. Capacity (Gal./Ft.): 1/8" = 0.0006; 3/16" = 0.0014; 1/4" = 0.0026; 5/16" = 0.004; 3/8" = 0.006; 1/2" = 0.010; 5/8" = 0.016

SAMPLING DATA

Sampled By (Print)	Sampler(s) Signatures	Sampling Initiated At:	Sampling Ended At:
James Stockbridge / Pace		1218	1233

Pump or Tubing Depth in Well (Feet):	Sample Pump Flow Rate (mL per minute):	Tubing Material Code:	Field Decontamination:	Field-Filtered:	Duplicate:
17	100-200ml	PE	[Yes] [No]	[Yes] [No] Filter Size: ____ µm	[Yes] [No]

Sample ID Code	# Containers	Material Code	Volume	Preservative Used	Total Volume Added in Field (mL)	Final pH	Intended Analysis and/or Method	Sampling Equipment Code

Weather Conditions
[ ] Sunny
[X] Partly Cloudy
[ ] Cloudy
Temperature: 73
Rain: [Yes] [No]
Wind Speed: 5
Wind Direction: N

[ ] **Surface Water** Taken From:
Total Depth:_____
Type: [ ] Lake [ ] Stream [ ] River [ ] Other _____
[ ] Shore [ ] Surface [ ] Boat [ ] Mid-Depth [ ] Bridge [ ] Bottom [ ] Wading [ ] Other

[ ] **Waste Water**: Start Time _____ Finish Time _____
Sampling Point:_____ Volume:_____
[ ] Composite [ ] Grab
mL per: [ ] Hour [ ] ½ Hour [ ]

[ ] Soils/Sediment Sampling Point: Sample Depth: [ ] Composite [ ] Grab

[ ] Drum Waste Type: Layers [Yes] [No] [ ] Composite [ ] Grab

[ ] Other: Sampling Point: Sample Depth: [ ] Composite [ ] Grab

Field Notes:

On Ice @ 1234 Bottles Preserved <2pH

See Work Order/Bottle Order

V:\Field\Field Sheets

Pace Analytical Field Sampling Log

Site Name: Tomokal Landfill	Site Location: Volusia County
Well #: B 34-2	Sample ID: F08110230-014A
	Date: 11/ 6 /08

PURGING DATA

YSI: 02606/2697

Well Diameter: 2"	Tubing Diameter: 3/8".	Well Screen Interval Depth: Feet to	Static Depth to Water: 2.68	Sampling Device: PP

Well Volume Purge: (Total Well Depth – Static Depth to Water) X Well Capacity= Well Volume

(17.00 - 2.68) X 0.16 Gallons/Foot = 2.29 Gallons

Equipment Volume Purge: Pump Volume + (Tubing Capacity X Tubing Length) + Flow Cell Volume= Equipment Volume

+(X)+ = Gallons

Initial Pump or Tubing Depth in Well (Feet): 7	Final Pump or Tubing Depth in Well: 7	Purging Initiated At: 1210	Purging Ended At: 1226	Total Volume Purged (Gallons): 4.00

Time	Volume Purged (Gal)	CUMUL Volume Purged (Gal)	Purge Rate (gpm)	Depth to Water (Feet)	pH (Standard Units)	Temp. (°C)	Conductivity (µmhos/cm or µS/cm)	Dissolved Oxygen (circle mg/L or % saturation)	Turbidity (NTUs)	Color (Describe)	Odor (Describe)	ORP
1220	2.50	2.50	.25	4.80	6.58	23.35	1031	0.10	7.29	Yellow	NO	
1223	.75	3.25			6.57	23.38	1031	0.10	5.50			
1226	.75	4.00			6.58	23.40	1030	0.09	4.93			

Well Capacity (Gallons Per Foot): 0.75" = 0.02; 1" = 0.04; 1.25" = 0.06; 2" = 0.16; 3" = 0.37; 4" = 0.65; 5" = 1.02; 6" = 1.47; 12" = 5.88
Tubing Inside DIA. Capacity (Gal./Ft.): 1/8" = 0.0006; 3/16" = 0.0014; 1/4" = 0.0026; 5/16" = 0.004; 3/8" = 0.006; 1/2" = 0.010; 5/8" = 0.016

SAMPLING DATA

Sampled By (Print) B. Heckheselin James Stockbridge / Pace	Sampler(s) Signatures BN	Sampling Initiated At: 1227	Sampling Ended At: 1242
Pump or Tubing Depth in Well (Feet): 7	Sample Pump Flow Rate (mL per minute): 100-200ml	Tubing Material Code: PE	Field Decontamination: [Yes] [No]
Field-Filtered: [Yes] [No] Filter Size: µm	Duplicate: [Yes] [No]		

Sample ID Code	# Containers	Material Code	Volume	Preservative Used	Total Volume Added in Field (mL)	Final pH	Intended Analysis and/or Method	Sampling Equipment Code
	1	PE	1L			NA	TDS	PP
	1	PE	250ML	H2SO4		<2	N AMMONIA	PP
	1	PE	500ML	HNO3		<2	ICP METALS	PP
	2	CG	40ML				8011	PP
	3	CG	40ML	HCL			8260	PP

Weather Conditions
[✓] Sunny
[ ] Partly Cloudy
[ ] Cloudy
Temperature: 78
Rain: [Yes] [No]
Wind Speed: —
Wind Direction: —

[ ] Surface Water
Total Depth:_____
Type: [ ] Lake [ ] Stream
[ ] River [ ] Other _____
Taken From:
[ ] Shore [ ] Surface
[ ] Boat [ ] Mid-Depth
[ ] Bridge [ ] Bottom
[ ] Wading [ ] Other

[ ] Waste Water: Start Time _____ Finish Time _____
Sampling Point:_____ Volume:_____
[ ] Composite [ ] Grab
mL per: [ ] Hour [ ] ½ Hour [ ]

[ ] Soils/Sediment Sampling Point: Sample Depth: [ ] Composite [ ] Grab

[ ] Drum Waste Type: Layers [Yes] [No] [ ] Composite [ ] Grab

[ ] Other: Sampling Point: Sample Depth: [ ] Composite [ ] Grab

Field Notes:

On Ice @ 1245 Bottles Preserved <2pH

V:\Field\Field Sheets

Pace Analytical Field Sampling Log

Site Name: Tomokal Landfill	Site Location: Volusia County
Well #: B-66	Sample ID: F08110230-015A
Date: 11/ 6/08	

PURGING DATA

YSI: 02606/2697

Well Diameter: 2"	Tubing Diameter: 3/8"	Well Screen Interval Depth: Feet to	Static Depth to Water: 5.85	Sampling Device: PP

Well Volume Purge: (Total Well Depth – Static Depth to Water) X Well Capacity= Well Volume

(17.50 - 5.85) X 0.16 Gallons/Foot = 1.864 Gallons

Equipment Volume Purge: Pump Volume + (Tubing Capacity X Tubing Length) + Flow Cell Volume= Equipment Volume

+(X)+ = Gallons

Initial Pump or Tubing Depth in Well (Feet): 10	Final Pump or Tubing Depth in Well: 10	Purging Initiated At: 1240	Purging Ended At: 1252	Total Volume Purged (Gallons): 3.00

Time	Volume Purged (Gal)	CUMUL Volume Purged (Gal)	Purge Rate (gpm)	Depth to Water (Feet)	pH (Standard Units)	Temp. (°C)	Conductivity (µmhos/cm or µS/cm)	Dissolved Oxygen (circle mg/L or % saturation)	Turbidity (NTUs)	Color (Describe)	Odor (Describe)	ORP
1248	2.00	2.00	.25	7.70	6.79	23.97	417	2.69	2.77	Yellow	None	
1250	.50	2.50	|	7.70	6.79	23.95	418	2.67	1.30	|	|	
1252	.50	3.00		7.70	6.78	23.95	419	2.58	1.38			

Well Capacity (Gallons Per Foot): 0.75" = 0.02; 1" = 0.04; 1.25" = 0.06; 2" = 0.16; 3" = 0.37; 4" = 0.65; 5" = 1.02; 6" = 1.47; 12" = 5.88
Tubing Inside DIA. Capacity (Gal./Ft.): 1/8" = 0.0006; 3/16" = 0.0014; 1/4" = 0.0026; 5/16" = 0.004; 3/8" = 0.006; 1/2" = 0.010; 5/8" = 0.016

SAMPLING DATA

Sampled By (Print): James Stockbridge / Pace	Sampler(s) Signatures: [signature]		Sampling Initiated At: 1253	Sampling Ended At: 1308
Pump or Tubing Depth in Well (Feet): 10	Sample Pump Flow Rate (mL per minute): 100-200ml	Tubing Material Code: PE	Field Decontamination: [Yes] [No]	Field-Filtered: [Yes] [No] Filter Size: µm; Duplicate: [Yes] [No]

Sample ID Code	# Containers	Material Code	Volume	Preservative Used	Total Volume Added in Field (mL)	Final pH	Intended Analysis and/or Method	Sampling Equipment Code

Weather Conditions
[ ] Sunny
[✓] Partly Cloudy
[ ] Cloudy
Temperature: 73
Rain: [Yes] [No]
Wind Speed:
Wind Direction:

[ ] Surface Water
Total Depth:_____
Type: [ ] Lake [ ] Stream
[ ] River [ ] Other _____

Taken From:
[ ] Shore [ ] Surface
[ ] Boat [ ] Mid-Depth
[ ] Bridge [ ] Bottom
[ ] Wading [ ] Other

[ ] Waste Water: Start Time _____ Finish Time _____
Sampling Point:_____ Volume:_____
[ ] Composite [ ] Grab
mL per: [ ] Hour [ ] ½ Hour [ ]

[ ] Soils/Sediment Sampling Point: Sample Depth: [ ] Composite [ ] Grab

[ ] Drum Waste Type: Layers [Yes] [No] [ ] Composite [ ] Grab

[ ] Other: Sampling Point: Sample Depth: [ ] Composite [ ] Grab

Field Notes: Heavy Black Ant Population in well casing

On Ice @ 1309 Bottles Preserved <2pH

V:\Field\Field Sheets

See Work Order/Bottle Order

Pace Analytical Field Sampling Log

Site Name: Tomokal Landfill	Site Location: Volusia County
Well #: B8-2	Sample ID: F08110230-016A	Date: 11/6/08

PURGING DATA

YSI: 02606/2697

Well Diameter: 2"	Tubing Diameter: 3/8"	Well Screen Interval Depth: Feet to	Static Depth to Water: 5.95	Sampling Device: PP

Well Volume Purge: (Total Well Depth – Static Depth to Water) X Well Capacity= Well Volume

(33.24 - 5.95) X 0.16 Gallons/Foot = 4.3664 Gallons

Equipment Volume Purge: Pump Volume + (Tubing Capacity X Tubing Length) + Flow Cell Volume= Equipment Volume

+(X)+ = Gallons

Initial Pump or Tubing Depth in Well (Feet): 11	Final Pump or Tubing Depth in Well: 11	Purging Initiated At: 1322	Purging Ended At: 1337	Total Volume Purged (Gallons): 7.50

Time	Volume Purged (Gal)	CUMUL Volume Purged (Gal)	Purge Rate (gpm)	Depth to Water (Feet)	pH (Standard Units)	Temp. (°C)	Conductivity (µmhos/cm or µS/cm)	Dissolved Oxygen (circle mg/L or % saturation)	Turbidity (NTUs)	Color (Describe)	Odor (Describe)	ORP
1332	4.50	4.50	.50	8.95	5.74	24.83	709	0.29	0.46	NONE	NONE	
1334	1.50	6.00	1	8.95	5.75	24.84	709	0.27	0.39	1	1	
1337	1.50	7.50		8.95	5.74	24.83	708	0.26	0.31			

Well Capacity (Gallons Per Foot): 0.75" = 0.02; 1" = 0.04; 1.25" = 0.06; 2" = 0.16; 3" = 0.37; 4" = 0.65; 5" = 1.02; 6" = 1.47; 12" = 5.88
Tubing Inside DIA. Capacity (Gal./Ft.): 1/8" = 0.0006; 3/16" = 0.0014; 1/4" = 0.0026; 5/16" = 0.004; 3/8" = 0.006; 1/2" = 0.010; 5/8" = 0.016

SAMPLING DATA

Sampled By (Print)	Sampler(s) Signatures	Sampling Initiated At:	Sampling Ended At:
James Stockbridge / Pace		1338	1353

Pump or Tubing Depth in Well (Feet):	Sample Pump Flow Rate (mL per minute):	Tubing Material Code:	Field Decontamination:	Field-Filtered:	Duplicate:
11	100-200ml	PE	[Yes] [No]	[Yes] [No] Filter Size: µm	[Yes] [No]

Sample ID Code	# Containers	Material Code	Volume	Preservative Used	Total Volume Added in Field (mL)	Final pH	Intended Analysis and/or Method	Sampling Equipment Code

Weather Conditions
[ ] Sunny
[ ] Partly Cloudy
[ ] Cloudy
Temperature: 74
Rain: [Yes] [No]
Wind Speed: 10
Wind Direction: N

[ ] **Surface Water** Taken From:
Total Depth:_____ [ ] Shore [ ] Surface
Type: [ ] Lake [ ] Stream [ ] Boat [ ] Mid-Depth
[ ] River [ ] Other _____ [ ] Bridge [ ] Bottom
[ ] Wading [ ] Other

[ ] **Waste Water**: Start Time _____ Finish Time _____
Sampling Point:_____ Volume:_____
[ ] Composite [ ] Grab
mL per: [ ] Hour [ ] ½ Hour [ ]

[ ] Soils/Sediment Sampling Point: Sample Depth: [ ] Composite [ ] Grab

[ ] Drum Waste Type: Layers [Yes] [No] [ ] Composite [ ] Grab

[ ] Other: Sampling Point: Sample Depth: [ ] Composite [ ] Grab

Field Notes:

On Ice @ 1354 Bottles Preserved <2pH

See Work Order/Bottle Order

V:\Field\Field Sheets

Pace Analytical Field Sampling Log

Site Name: Tomokal Landfill	Site Location: Volusia County
Well #: B8-1	Sample ID: F0811O230-017A	Date: 11/4/08

PURGING DATA

YSI: 02606/2697

Well Diameter: 2"	Tubing Diameter: 3/8"	Well Screen Interval Depth: Feet to	Static Depth to Water: 12.25	Sampling Device: PP

Well Volume Purge: (Total Well Depth – Static Depth to Water) X Well Capacity= Well Volume

(47.85 - 12.25) X 0.16 Gallons/Foot = 5.696 Gallons

Equipment Volume Purge: Pump Volume + (Tubing Capacity X Tubing Length) + Flow Cell Volume= Equipment Volume

+(X)+ = Gallons

Initial Pump or Tubing Depth in Well (Feet): 15	Final Pump or Tubing Depth in Well: 15	Purging Initiated At: 1400	Purging Ended At: 1421	Total Volume Purged (Gallons): 10.50

Time	Volume Purged (Gal)	CUMUL Volume Purged (Gal)	Purge Rate (gpm)	Depth to Water (Feet)	pH (Standard Units)	Temp. (°C)	Conductivity (µmhos/cm or µS/cm)	Dissolved Oxygen (circle mg/L or % saturation)	Turbidity (NTUs)	Color (Describe)	Odor (Describe)	ORP
1412	6.00	6.00	.50	12.70	6.41	24.28	564	0.30	1.06	NONE	NONE	
1415	1.50	7.50	|	12.70	6.50	24.18	600	0.22	1.74	|	|	
1418	1.50	9.00	|	12.70	6.53	24.05	612	0.20	2.85	|	|	
1421	1.50	10.50	|	12.70	6.58	23.99	620	0.19	2.26	|	|	

Well Capacity (Gallons Per Foot): 0.75" = 0.02; 1" = 0.04; 1.25" = 0.06; 2" = 0.16; 3" = 0.37; 4" = 0.65; 5" = 1.02; 6" = 1.47; 12" = 5.88
Tubing Inside DIA. Capacity (Gal./Ft.): 1/8" = 0.0006; 3/16" = 0.0014; 1/4" = 0.0026; 5/16" = 0.004; 3/8" = 0.006; 1/2" = 0.010; 5/8" = 0.016

SAMPLING DATA

Sampled By (Print)	Sampler(s) Signatures	Sampling Initiated At:	Sampling Ended At:
James Stockbridge / Pace		1422	1437

Pump or Tubing Depth in Well (Feet):	Sample Pump Flow Rate (mL per minute):	Tubing Material Code:	Field Decontamination:	Field-Filtered:	Duplicate:
15	100-200ml	PE	(Yes) [No]	[Yes] (No) Filter Size: µm	[Yes] (No)

Sample ID Code	# Containers	Material Code	Volume	Preservative Used	Total Volume Added in Field (mL)	Final pH	Intended Analysis and/or Method	Sampling Equipment Code

Weather Conditions
[ ] Sunny
[X] Partly Cloudy
[ ] Cloudy
Temperature: 75
Rain: [Yes] (No)
Wind Speed: 5
Wind Direction: N

[ ] Surface Water
Total Depth:_____
Type: [ ] Lake [ ] Stream
[ ] River [ ] Other _____
Taken From: [ ] Shore [ ] Surface [ ] Boat [ ] Mid-Depth [ ] Bridge [ ] Bottom [ ] Wading [ ] Other

[ ] Waste Water: Start Time _____ Finish Time _____
Sampling Point:_____ Volume:_____
[ ] Composite [ ] Grab
mL per: [ ] Hour [ ] ½ Hour [ ]

[ ] Soils/Sediment Sampling Point: Sample Depth: [ ] Composite [ ] Grab

[ ] Drum Waste Type: Layers [Yes] [No] [ ] Composite [ ] Grab

[ ] Other: Sampling Point: Sample Depth: [ ] Composite [ ] Grab

Field Notes:

On Ice @ 1438 Bottles Preserved <2pH

See Work Order/Bottle Order

Pace Analytical Field Sampling Log

Site Name: Tomokal Landfill		Site Location: Volusia County
Well #: B35-1	Sample ID:	Date: 11/ 6 /08

PURGING DATA

YSI: 02606/2697

Well Diameter: 2"	Tubing Diameter: 3/8".	Well Screen Interval Depth: Feet to	Static Depth to Water:	Sampling Device: **PP**

Well Volume Purge: (Total Well Depth – Static Depth to Water) X Well Capacity= Well Volume

(-) X 0.16 Gallons/Foot = Gallons

Equipment Volume Purge: Pump Volume + (Tubing Capacity X Tubing Length) + Flow Cell Volume= Equipment Volume

+(X)+ = Gallons

Initial Pump or Tubing Depth in Well (Feet):	Final Pump or Tubing Depth in Well:	Purging Initiated At:	Purging Ended At:	Total Volume Purged (Gallons):

Time	Volume Purged (Gal)	CUMUL Volume Purged (Gal)	Purge Rate (gpm)	Depth to Water (Feet)	pH (Standard Units)	Temp. (°C)	Conductivity (µmhos/cm or µS/cm)	Dissolved Oxygen (circle mg/L or % saturation)	Turbidity (NTUs)	Color (Describe)	Odor (Describe)	ORP

WELL FLOODED / UNABLE TO GET TO WELL.

Well Capacity (Gallons Per Foot): 0.75" = 0.02; 1" = 0.04; 1.25" = 0.06; 2" = 0.16; 3" = 0.37; 4" = 0.65; 5" = 1.02; 6" = 1.47; 12" = 5.88
Tubing Inside DIA. Capacity (Gal./Ft.): 1/8" = 0.0006; 3/16" = 0.0014; 1/4" = 0.0026; 5/16" = 0.004; 3/8" = 0.006; 1/2" = 0.010; 5/8" = 0.016

SAMPLING DATA

Sampled By (Print) James Stockbridge / Pace	Sampler(s) Signature:		Sampling Initiated At:	Sampling Ended At:
Pump or Tubing Depth in Well (Feet):	Sample Pump Flow Rate (mL per minute): 100-200ml	Tubing Material Code: PE	Field Decontamination: [Yes] [No]	Field-Filtered: [Yes] [No] Filter Size: µm / Duplicate: [Yes] [No]

Sample ID Code	# Containers	Material Code	Volume	Preservative Used	Total Volume Added in Field (mL)	Final pH	Intended Analysis and/or Method	Sampling Equipment Code
	1	PE	1L			NA	TDS	PP
	1	PE	250ML	H2SO4		<2	N AMMONIA	PP
	1	PE	500ML	HNO3		<2	ICP METALS	PP
	2	CG	40ML				8011	PP
	3	CG	40ML	HCL			8260	PP

Weather Conditions
[ ] Sunny
[ ] Partly Cloudy
[ ] Cloudy
Temperature:
Rain: [Yes] [No]
Wind Speed:
Wind Direction:

[ ] Surface Water
Total Depth:_____
Type: [ ] Lake [ ] Stream
[ ] River [ ] Other _____

Taken From:
[ ] Shore [ ] Surface
[ ] Boat [ ] Mid-Depth
[ ] Bridge [ ] Bottom
[ ] Wading [ ] Other

[ ] Waste Water: Start Time _____ Finish Time _____
Sampling Point:_____ Volume:_____
[ ] Composite [ ] Grab
mL per: [ ] Hour [ ] ½ Hour [ ]

[ ] Soils/Sediment Sampling Point: Sample Depth: [ ] Composite [ ] Grab

[ ] Drum Waste Type: Layers [Yes] [No] [ ] Composite [ ] Grab

[ ] Other: Sampling Point: Sample Depth: [ ] Composite [ ] Grab

Field Notes: WELL AREA FLOODED.

On Ice @ Bottles Preserved <2pH

V:\Field\Field Sheets

Pace Analytical Field Sampling Log

Site Name: Tomokal Landfill	Site Location: Volusia County
Well #: B 35.2	Sample ID:
Date: 11/ 6 /08	

PURGING DATA

YSI: 02606/2697

Well Diameter: 2"	Tubing Diameter: 3/8".	Well Screen Interval Depth: Feet to	Static Depth to Water:	Sampling Device: **PP**

Well Volume Purge: (Total Well Depth – Static Depth to Water) X Well Capacity= Well Volume

(-) X 0.16 Gallons/Foot = Gallons

Equipment Volume Purge: Pump Volume + (Tubing Capacity X Tubing Length) + Flow Cell Volume= Equipment Volume

+(X)+ = Gallons

Initial Pump or Tubing Depth in Well (Feet):	Final Pump or Tubing Depth in Well:	Purging Initiated At:	Purging Ended At:	Total Volume Purged (Gallons):

Time	Volume Purged (Gal)	CUMUL Volume Purged (Gal)	Purge Rate (gpm)	Depth to Water (Feet)	pH (Standard Units)	Temp. (°C)	Conductivity (µmhos/cm or µS/cm)	Dissolved Oxygen (circle mg/L or % saturation)	Turbidity (NTUs)	Color (Describe)	Odor (Describe)	ORP

WELL FLOODED / UNABLE TO GET TO WELL

Well Capacity (Gallons Per Foot): 0.75" = 0.02; 1" = 0.04; 1.25" = 0.06; 2" = 0.16; 3" = 0.37; 4" = 0.65; 5" = 1.02; 6" = 1.47; 12" = 5.88
Tubing Inside DIA. Capacity (Gal./Ft.): 1/8" = 0.0006; 3/16" = 0.0014; 1/4" = 0.0026; 5/16" = 0.004; 3/8" = 0.006; 1/2" = 0.010; 5/8" = 0.016

SAMPLING DATA

Sampled By (Print) James Stockbridge / Pace	Sampler(s) Signatures	Sampling Initiated At:	Sampling Ended At:
Pump or Tubing Depth in Well (Feet):	Sample Pump Flow Rate (mL per minute): 100-200ml	Tubing Material Code: PE	Field Decontamination: [Yes] [No]
Field-Filtered: [Yes] [No] Filter Size: ___ µm	Duplicate: [Yes] [No]		

Sample ID Code	# Containers	Material Code	Volume	Preservative Used	Total Volume Added in Field (mL)	Final pH	Intended Analysis and/or Method	Sampling Equipment Code
	1	PE	1L			NA	TDS	PP
	1	PE	250ML	H2SO4		<2	N AMMONIA	PP
	1	PE	500ML	HNO3		<2	ICP METALS	PP
	2	CG	40ML				8011	PP
	3	CG	40ML	HCL			8260	PP

Weather Conditions
[ ] Sunny
[ ] Partly Cloudy
[ ] Cloudy
Temperature:
Rain: [Yes] [No]
Wind Speed:
Wind Direction:

[ ] **Surface Water** Taken From:
Total Depth:_____
Type: [ ] Lake [ ] Stream [ ] Shore [ ] Surface
[ ] River [ ] Other _____ [ ] Boat [ ] Mid-Depth
[ ] Bridge [ ] Bottom
[ ] Wading [ ] Other

[ ] **Waste Water:** Start Time _____ Finish Time _____
Sampling Point:_____ Volume:_____
[ ] Composite [ ] Grab
mL per: [ ] Hour [ ] ½ Hour [ ]

[ ] Soils/Sediment Sampling Point: Sample Depth: [ ] Composite [ ] Grab

[ ] Drum Waste Type: Layers [Yes] [No] [ ] Composite [ ] Grab

[ ] Other: Sampling Point: Sample Depth: [ ] Composite [ ] Grab

Field Notes: WELL FLOODED

On Ice @ Bottles Preserved <2pH

V:\Field\Field Sheets

Pace Analytical Field Sampling Log

Site Name: Tomokal Landfill	Site Location: Volusia County
Well #: B38-1	Sample ID:
	Date: 11/ 6 /08

PURGING DATA

YSI: 02606/2697

Well Diameter: 2"	Tubing Diameter: 3/8".	Well Screen Interval Depth: Feet to	Static Depth to Water:	Sampling Device: **PP**

Well Volume Purge: (Total Well Depth – Static Depth to Water) X Well Capacity= Well Volume

(-) X 0.16 Gallons/Foot = Gallons

Equipment Volume Purge: Pump Volume + (Tubing Capacity X Tubing Length) + Flow Cell Volume= Equipment Volume

+(X)+ = Gallons

Initial Pump or Tubing Depth in Well (Feet):	Final Pump or Tubing Depth in Well:	Purging Initiated At:	Purging Ended At:	Total Volume Purged (Gallons):

Time	Volume Purged (Gal)	CUMUL Volume Purged (Gal)	Purge Rate (gpm)	Depth to Water (Feet)	pH (Standard Units)	Temp. (°C)	Conductivity (µmhos/cm or µS/cm)	Dissolved Oxygen (circle mg/L or % saturation)	Turbidity (NTUs)	Color (Describe)	Odor (Describe)	ORP

WELL FLOODED / UNABLE TO GET TO WELL

Well Capacity (Gallons Per Foot): 0.75" = 0.02; 1" = 0.04; 1.25" = 0.06; 2" = 0.16; 3" = 0.37; 4" = 0.65; 5" = 1.02; 6" = 1.47; 12" = 5.88
Tubing Inside DIA. Capacity (Gal./Ft.): 1/8" = 0.0006; 3/16" = 0.0014; 1/4" = 0.0026; 5/16" = 0.004; 3/8" = 0.006; 1/2" = 0.010; 5/8" = 0.016

SAMPLING DATA

Sampled By (Print)	Sampler(s) Signatures	Sampling Initiated At:	Sampling Ended At:
James Stockbridge / Pace			

Pump or Tubing Depth in Well (Feet):	Sample Pump Flow Rate (mL per minute): 100-200ml	Tubing Material Code: PE	Field Decontamination: [Yes] [No]	Field-Filtered: [Yes] [No] Filter Size: µm	Duplicate: [Yes] [No]

Sample ID Code	# Containers	Material Code	Volume	Preservative Used	Total Volume Added in Field (mL)	Final pH	Intended Analysis and/or Method	Sampling Equipment Code
	1	PE	1L			NA	TDS	PP
	1	PE	250ML	H2SO4		<2	N AMMONIA	PP
	1	PE	500ML	HNO3		<2	ICP METALS	PP
	2	CG	40ML				8011	PP
	3	CG	40ML	HCL			8260	PP

Weather Conditions
[ ] Sunny
[ ] Partly Cloudy
[ ] Cloudy
Temperature:
Rain: [Yes] [No]
Wind Speed:
Wind Direction:

[ ] Surface Water
Total Depth:_____
Type: [ ] Lake [ ] Stream
[ ] River [ ] Other _____

Taken From:
[ ] Shore [ ] Surface
[ ] Boat [ ] Mid-Depth
[ ] Bridge [ ] Bottom
[ ] Wading [ ] Other

[ ] Waste Water: Start Time _____ Finish Time _____
Sampling Point:_____ Volume:_____
[ ] Composite [ ] Grab
mL per: [ ] Hour [ ] ½ Hour [ ]

[ ] Soils/Sediment Sampling Point: Sample Depth: [ ] Composite [ ] Grab

[ ] Drum Waste Type: Layers [Yes] [No] [ ] Composite [ ] Grab

[ ] Other: Sampling Point: Sample Depth: [ ] Composite [ ] Grab

Field Notes: WELL AREA FLOODED

On Ice @ Bottles Preserved <2pH

V:\Field\Field Sheets

Pace Analytical Field Sampling Log

Site Name: Tomokal Landfill	Site Location: Volusia County
Well #: B 38-2	Sample ID:
Date: 11/ 6 /08	

PURGING DATA

YSI: 02606/2697

Well Diameter: 2"	Tubing Diameter: 3/8".	Well Screen Interval Depth: Feet to	Static Depth to Water:	Sampling Device: **PP**

Well Volume Purge: (Total Well Depth – Static Depth to Water) X Well Capacity= Well Volume

(-) X 0.16 Gallons/Foot = Gallons

Equipment Volume Purge: Pump Volume + (Tubing Capacity X Tubing Length) + Flow Cell Volume= Equipment Volume

+(X)+ = Gallons

Initial Pump or Tubing Depth in Well (Feet):	Final Pump or Tubing Depth in Well:	Purging Initiated At:	Purging Ended At:	Total Volume Purged (Gallons):

Time	Volume Purged (Gal)	CUMUL Volume Purged (Gal)	Purge Rate (gpm)	Depth to Water (Feet)	pH (Standard Units)	Temp. (°C)	Conductivity (µmhos/cm or µS/cm)	Dissolved Oxygen (circle mg/L or % saturation)	Turbidity (NTUs)	Color (Describe)	Odor (Describe)	ORP

WELL FLOODED / UNABLE TO GET TO WELL

Well Capacity (Gallons Per Foot): 0.75" = 0.02; 1" = 0.04; 1.25" = 0.06; 2" = 0.16; 3" = 0.37; 4" = 0.65; 5" = 1.02; 6" = 1.47; 12" = 5.88
Tubing Inside DIA. Capacity (Gal./Ft.): 1/8" = 0.0006; 3/16" = 0.0014; 1/4" = 0.0026; 5/16" = 0.004; 3/8" = 0.006; 1/2" = 0.010; 5/8" = 0.016

SAMPLING DATA

Sampled By (Print) James Stockbridge / Pace	Sampler(s) Signature:		Sampling Initiated At:	Sampling Ended At:
Pump or Tubing Depth in Well (Feet):	Sample Pump Flow Rate (mL per minute): 100-200ml	Tubing Material Code: PE	Field Decontamination: [Yes] [No]	Field-Filtered: [Yes] [No] Filter Size: µm / Duplicate: [Yes] [No]

Sample ID Code	# Containers	Material Code	Volume	Preservative Used	Total Volume Added in Field (mL)	Final pH	Intended Analysis and/or Method	Sampling Equipment Code
	1	PE	1L			NA	TDS	PP
	1	PE	250ML	H2SO4		<2	N AMMONIA	PP
	1	PE	500ML	HNO3		<2	ICP METALS	PP
	2	CG	40ML				8011	PP
	3	CG	40ML	HCL			8260	PP

Weather Conditions
[ ] Sunny
[ ] Partly Cloudy
[ ] Cloudy
Temperature:
Rain: [Yes] [No]
Wind Speed:
Wind Direction:

[ ] Surface Water
Total Depth:_____
Type: [ ] Lake [ ] Stream
[ ] River [ ] Other _____

Taken From:
[ ] Shore [ ] Surface
[ ] Boat [ ] Mid-Depth
[ ] Bridge [ ] Bottom
[ ] Wading [ ] Other

[ ] Waste Water: Start Time _____ Finish Time _____
Sampling Point:_____ Volume:_____
[ ] Composite [ ] Grab
mL per: [ ] Hour [ ] ½ Hour [ ]

[ ] Soils/Sediment Sampling Point: Sample Depth: [ ] Composite [ ] Grab

[ ] Drum Waste Type: Layers [Yes] [No] [ ] Composite [ ] Grab

[ ] Other: Sampling Point: Sample Depth: [ ] Composite [ ] Grab

Field Notes: WELL AREA FLOODED

On Ice @ Bottles Preserved <2pH

V:\Field\Field Sheets

Pace Analytical Field Sampling Log

Site Name: Tomokal Landfill	Site Location: Volusia County
Well #: EQ	Sample ID: F08110319-001A
	Date: 11/7 /08

PURGING DATA

YSI: 02606/2697

Well Diameter: 2"	Tubing Diameter: 3/8"	Well Screen Interval Depth: Feet to	Static Depth to Water:	Sampling Device: PP

Well Volume Purge: (Total Well Depth – Static Depth to Water) X Well Capacity= Well Volume

(-) X 0.16 Gallons/Foot = Gallons

Equipment Volume Purge: Pump Volume + (Tubing Capacity X Tubing Length) + Flow Cell Volume= Equipment Volume

+(X)+ = Gallons

Initial Pump or Tubing Depth in Well (Feet):	Final Pump or Tubing Depth in Well:	Purging Initiated At:	Purging Ended At:	Total Volume Purged (Gallons):

Time	Volume Purged (Gal)	CUMUL Volume Purged (Gal)	Purge Rate (gpm)	Depth to Water (Feet)	pH (Standard Units)	Temp. (°C)	Conductivity (µmhos/cm or µS/cm)	Dissolved Oxygen (circle mg/L or % saturation)	Turbidity (NTUs)	Color (Describe)	Odor (Describe)	ORP
0850												

Well Capacity (Gallons Per Foot): 0.75" = 0.02; 1" = 0.04; 1.25" = 0.06; 2" = 0.16; 3" = 0.37; 4" = 0.65; 5" = 1.02; 6" = 1.47; 12" = 5.88
Tubing Inside DIA. Capacity (Gal./Ft.): 1/8" = 0.0006; 3/16" = 0.0014; 1/4" = 0.0026; 5/16" = 0.004; 3/8" = 0.006; 1/2" = 0.010; 5/8" = 0.016

SAMPLING DATA

Sampled By (Print) B. Hutchesa James Stockbridge / Pace	Sampler(s) Signatures BW	Sampling Initiated At: 0850	Sampling Ended At:

Pump or Tubing Depth in Well (Feet):	Sample Pump Flow Rate (mL per minute): 100-200ml	Tubing Material Code: PE	Field Decontamination: [Yes] [No]	Field-Filtered: [Yes] [No] Filter Size: µm	Duplicate: [Yes] [No]

Sample ID Code	# Containers	Material Code	Volume	Preservative Used	Total Volume Added in Field (mL)	Final pH	Intended Analysis and/or Method	Sampling Equipment Code
	1	PE	1L			NA	TDS	PP
	1	PE	250ML	H2SO4		<2	N AMMONIA	PP
	1	PE	500ML	HNO3		<2	ICP METALS	PP
	2	CG	40ML				8011	PP
	3	CG	40ML	HCL			8260	PP

Weather Conditions
[+] Sunny
[ ] Partly Cloudy
[ ] Cloudy
Temperature: 80
Rain: [Yes] [No]
Wind Speed: —
Wind Direction: —

[ ] Surface Water
Total Depth:
Type: [ ] Lake [ ] Stream
[ ] River [ ] Other
Taken From:
[ ] Shore [ ] Surface
[ ] Boat [ ] Mid-Depth
[ ] Bridge [ ] Bottom
[ ] Wading [ ] Other

[ ] Waste Water: Start Time Finish Time
Sampling Point: Volume:
[ ] Composite [ ] Grab
mL per: [ ] Hour [ ] ½ Hour [ ]

[ ] Soils/Sediment Sampling Point: Sample Depth: [ ] Composite [ ] Grab
[ ] Drum Waste Type: Layers [Yes] [No] [ ] Composite [ ] Grab
[ ] Other: Sampling Point: Sample Depth: [ ] Composite [ ] Grab

Field Notes:

On Ice @ 0852 Bottles Preserved <2pH

V:\Field\Field Sheets

Pace Analytical Field Sampling Log

Site Name: Tomokal Landfill	Site Location: Volusia County
Well #: B63-1	Sample ID: F08110319-002A
Date: 11/7/08	

PURGING DATA

YSI: 02606/2697

Well Diameter: 2"	Tubing Diameter: 3/8"	Well Screen Interval Depth: Feet to	Static Depth to Water: 2.30	Sampling Device: PP

Well Volume Purge: (Total Well Depth – Static Depth to Water) X Well Capacity= Well Volume

(30.30 - 2.30) X 0.16 Gallons/Foot = 4.48 Gallons

Equipment Volume Purge: Pump Volume + (Tubing Capacity X Tubing Length) + Flow Cell Volume= Equipment Volume

+(X)+ = Gallons

Initial Pump or Tubing Depth in Well (Feet): 7	Final Pump or Tubing Depth in Well: 7	Purging Initiated At: 0856	Purging Ended At: 0911	Total Volume Purged (Gallons): 7.50

Time	Volume Purged (Gal)	CUMUL Volume Purged (Gal)	Purge Rate (gpm)	Depth to Water (Feet)	pH (Standard Units)	Temp. (°C)	Conductivity (µmhos/cm or µS/cm)	Dissolved Oxygen (circle mg/L or % saturation)	Turbidity (NTUs)	Color (Describe)	~~Odor (Describe)~~ Sheen	ORP
0905	4.50	4.50	.5	4.90	6.28	23.18	645	1.27	0.99	NO	NO	
0908	1.50	6.00	↓	↓	6.23	23.27	646	0.76	1.94	↓	↓	
0911	1.50	7.50	↓	↓	6.22	23.33	646	0.46	0.94	↓	↓	

Well Capacity (Gallons Per Foot): 0.75" = 0.02; 1" = 0.04; 1.25" = 0.06; 2" = 0.16; 3" = 0.37; 4" = 0.65; 5" = 1.02; 6" = 1.47; 12" = 5.88
Tubing Inside DIA. Capacity (Gal./Ft.): 1/8" = 0.0006; 3/16" = 0.0014; 1/4" = 0.0026; 5/16" = 0.004; 3/8" = 0.006; 1/2" = 0.010; 5/8" = 0.016

SAMPLING DATA

Sampled By (Print) B. Hutchesor James Stockbridge / Pace	Sampler(s) Signatures BH	Sampling Initiated At: 0912	Sampling Ended At: 0927
Pump or Tubing Depth in Well (Feet): 7	Sample Pump Flow Rate (mL per minute): 100-200ml	Tubing Material Code: PE	Field Decontamination: [Yes] [No]
Field-Filtered: [Yes] [No] Filter Size: ___ µm	Duplicate: [Yes] [No]		

Sample ID Code	# Containers	Material Code	Volume	Preservative Used	Total Volume Added in Field (mL)	Final pH	Intended Analysis and/or Method	Sampling Equipment Code
	1	PE	1L			NA	TDS	PP
	1	PE	250ML	H2SO4		<2	N AMMONIA	PP
	1	PE	500ML	HNO3		<2	ICP METALS	PP
	2	CG	40ML				8011	PP
	3	CG	40ML	HCL			8260	PP

Weather Conditions
[✓] Sunny
[ ] Partly Cloudy
[ ] Cloudy
Temperature: 80
Rain: [Yes] [No]
Wind Speed: –
Wind Direction: ✓

[ ] Surface Water
Total Depth:_____
Type: [ ] Lake [ ] Stream
[ ] River [ ] Other _____

Taken From:
[ ] Shore [ ] Surface
[ ] Boat [ ] Mid-Depth
[ ] Bridge [ ] Bottom
[ ] Wading [ ] Other

[ ] Waste Water: Start Time _____ Finish Time _____
Sampling Point:_____ Volume:_____
[ ] Composite [ ] Grab
mL per: [ ] Hour [ ] ½ Hour [ ]

[ ] Soils/Sediment Sampling Point: Sample Depth: [ ] Composite [ ] Grab
[ ] Drum Waste Type: Layers [Yes] [No] [ ] Composite [ ] Grab
[ ] Other: Sampling Point: Sample Depth: [ ] Composite [ ] Grab

Field Notes:

On Ice @ 0929 Bottles Preserved <2pH

V:\Field\Field Sheets

Pace Analytical Field Sampling Log

Site Name: Tomokal Landfill	Site Location: Volusia County
Well #: EQ	Sample ID: F08110319-003A — Date: 11/7/08

PURGING DATA

YSI: 0260/2697

Well Diameter: 2"	Tubing Diameter: 3/8"	Well Screen Interval Depth: Feet to	Static Depth to Water:	Sampling Device: ~~PP~~ ESP

Well Volume Purge: (Total Well Depth – Static Depth to Water) X Well Capacity= Well Volume

(-) X 0.16 Gallons/Foot = Gallons

Equipment Volume Purge: Pump Volume + (Tubing Capacity X Tubing Length) + Flow Cell Volume= Equipment Volume

+(X)+ = Gallons

Initial Pump or Tubing Depth in Well (Feet):	Final Pump or Tubing Depth in Well:	Purging Initiated At:	Purging Ended At:	Total Volume Purged (Gallons):

Time	Volume Purged (Gal)	CUMUL Volume Purged (Gal)	Purge Rate (gpm)	Depth to Water (Feet)	pH (Standard Units)	Temp. (°C)	Conductivity (µmhos/cm or µS/cm)	Dissolved Oxygen (circle mg/L or % saturation)	Turbidity (NTUs)	Color (Describe)	Odor (Describe)	ORP
0930												

Well Capacity (Gallons Per Foot): 0.75" = 0.02; 1" = 0.04; 1.25" = 0.06; 2" = 0.16; 3" = 0.37; 4" = 0.65; 5" = 1.02; 6" = 1.47; 12" = 5.88
Tubing Inside DIA. Capacity (Gal./Ft.): 1/8" = 0.0006; 3/16" = 0.0014; 1/4" = 0.0026; 5/16" = 0.004; 3/8" = 0.006; 1/2" = 0.010; 5/8" = 0.016

SAMPLING DATA

Sampled By (Print)	Sampler(s) Signature	Sampling Initiated At:	Sampling Ended At:
James Stockbridge / Pace		0930	

Pump or Tubing Depth in Well (Feet):	Sample Pump Flow Rate (mL per minute):	Tubing Material Code:	Field Decontamination:	Field-Filtered:	Duplicate:
	100-200ml	PE	(Yes) [No]	[Yes] (No) Filter Size: µm	[Yes] (No)

Sample ID Code	# Containers	Material Code	Volume	Preservative Used	Total Volume Added in Field (mL)	Final pH	Intended Analysis and/or Method	Sampling Equipment Code

Weather Conditions
[X] Sunny
[ ] Partly Cloudy
[ ] Cloudy
Temperature: 60s
Rain: [Yes] [No]
Wind Speed: 5
Wind Direction: E

[ ] Surface Water
Total Depth:_____
Type: [ ] Lake [ ] Stream
[ ] River [ ] Other _____

Taken From:
[ ] Shore [ ] Surface
[ ] Boat [ ] Mid-Depth
[ ] Bridge [ ] Bottom
[ ] Wading [ ] Other

[ ] Waste Water: Start Time _____ Finish Time _____
Sampling Point:_____ Volume:_____
[ ] Composite [ ] Grab
mL per: [ ] Hour [ ] ½ Hour [ ]

[ ] Soils/Sediment Sampling Point: Sample Depth: [ ] Composite [ ] Grab

[ ] Drum Waste Type: Layers [Yes] [No] [ ] Composite [ ] Grab

[ ] Other: Sampling Point: Sample Depth: [ ] Composite [ ] Grab

Field Notes:

On Ice @ Bottles Preserved <2pH

See Work Order/Bottle Order

V:\Field\Field Sheets

Pace Analytical Field Sampling Log

Site Name: Tomokal Landfill	Site Location: Volusia County
Well #: B63-2	Sample ID: F08110319-004A
Date: 11/7 /08	

PURGING DATA

YSI: 02606/2697

Well Diameter: 2"	Tubing Diameter: 3/8"	Well Screen Interval Depth: Feet to	Static Depth to Water: 2.90	Sampling Device: PP

Well Volume Purge: (Total Well Depth – Static Depth to Water) X Well Capacity= Well Volume

(~~36.70~~ 14.45 - 2.90) X 0.16 Gallons/Foot = 1.85 Gallons

Equipment Volume Purge: Pump Volume + (Tubing Capacity X Tubing Length) + Flow Cell Volume= Equipment Volume

+(X)+ = Gallons

Initial Pump or Tubing Depth in Well (Feet): 7	Final Pump or Tubing Depth in Well: 7	Purging Initiated At: 0940	Purging Ended At: 0952	Total Volume Purged (Gallons): 3.00

Time	Volume Purged (Gal)	CUMUL Volume Purged (Gal)	Purge Rate (gpm)	Depth to Water (Feet)	pH (Standard Units)	Temp. (°C)	Conductivity (µmhos/cm or µS/cm)	Dissolved Oxygen (circle mg/L or % saturation)	Turbidity (NTUs)	Color (Describe)	~~Odor (Describe)~~ Shoon	ORP
0948	2.00	2.00	25	4.35	6.33	24.25	699	0.20	11.2	Yellow	NO	
0950	.50	2.50	↓	↓	6.35	24.27	699	0.19	9.37	↓	↓	
0952	.50	3.00	↓	↓	6.35	24.25	699	0.18	7.26	↓	↓	

Well Capacity (Gallons Per Foot): 0.75" = 0.02; 1" = 0.04; 1.25" = 0.06; 2" = 0.16; 3" = 0.37; 4" = 0.65; 5" = 1.02; 6" = 1.47; 12" = 5.88
Tubing Inside DIA. Capacity (Gal./Ft.): 1/8" = 0.0006; 3/16" = 0.0014; 1/4" = 0.0026; 5/16" = 0.004; 3/8" = 0.006; 1/2" = 0.010; 5/8" = 0.016

SAMPLING DATA

Sampled By (Print) B. Hutchesow James Stockbridge / Pace	Sampler(s) Signatures BN	Sampling Initiated At: 0953	Sampling Ended At: 1008
Pump or Tubing Depth in Well (Feet): 7	Sample Pump Flow Rate (mL per minute): 100-200ml	Tubing Material Code: PE	Field Decontamination: [Yes] [No]
Field-Filtered: [Yes] [No] Filter Size: µm	Duplicate: [Yes] [No]		

Sample ID Code	# Containers	Material Code	Volume	Preservative Used	Total Volume Added in Field (mL)	Final pH	Intended Analysis and/or Method	Sampling Equipment Code
	1	PE	1L			NA	TDS	PP
	1	PE	250ML	H2SO4		<2	N AMMONIA	PP
	1	PE	500ML	HNO3		<2	ICP METALS	PP
	2	CG	40ML				8011	PP
	3	CG	40ML	HCL			8260	PP

Weather Conditions
[✓] Sunny
[ ] Partly Cloudy
[ ] Cloudy
Temperature: 80
Rain: [Yes] [No]
Wind Speed: ✓
Wind Direction: ✓

[ ] Surface Water
Total Depth:_____
Type: [ ] Lake [ ] Stream
[ ] River [ ] Other _____

Taken From:
[ ] Shore [ ] Surface
[ ] Boat [ ] Mid-Depth
[ ] Bridge [ ] Bottom
[ ] Wading [ ] Other

[ ] Waste Water: Start Time _____ Finish Time _____
Sampling Point:_____ Volume:_____
[ ] Composite [ ] Grab
mL per: [ ] Hour [ ] ½ Hour [ ]

[ ] Soils/Sediment Sampling Point: Sample Depth: [ ] Composite [ ] Grab

[ ] Drum Waste Type: Layers [Yes] [No] [ ] Composite [ ] Grab

[ ] Other: Sampling Point: Sample Depth: [ ] Composite [ ] Grab

Field Notes:

On Ice @ 1010 Bottles Preserved <2pH

V:\Field\Field Sheets

Pace Analytical Field Sampling Log

Site Name: Tomokal Landfill	Site Location: Volusia County
Well #: FMB-1	Sample ID: F08110319-005A
Date: 11/7/08	

PURGING DATA

YSI: 02606/2697

Well Diameter: 2"	Tubing Diameter: 3/8"	Well Screen Interval Depth: Feet to	Static Depth to Water: 14.05	Sampling Device: PP

Well Volume Purge: (Total Well Depth – Static Depth to Water) X Well Capacity= Well Volume

(99.35 - 14.05) X 0.16 Gallons/Foot = 13.648 Gallons

Equipment Volume Purge: Pump Volume + (Tubing Capacity X Tubing Length) + Flow Cell Volume= Equipment Volume

+(X)+ = Gallons

Initial Pump or Tubing Depth in Well (Feet): 25	Final Pump or Tubing Depth in Well: 25	Purging Initiated At: 0935	Purging Ended At: 1017	Total Volume Purged (Gallons): 21.00

Time	Volume Purged (Gal)	CUMUL Volume Purged (Gal)	Purge Rate (gpm)	Depth to Water (Feet)	pH (Standard Units)	Temp. (°C)	Conductivity (µmhos/cm or µS/cm)	Dissolved Oxygen (circle mg/L or % saturation)	Turbidity (NTUs)	Color (Describe)	Odor (Describe)	~~ORP~~ Sheen
1003	14.00	14.00	.50	15.90	7.09	23.81	600	0.25	19.5	WHITE	NOS	No
1010	3.50	17.50		15.90	7.08	23.83	600	0.24	19.3			
1017	3.50	21.00		15.90	7.08	23.83	600	0.23	19.0			

Well Capacity (Gallons Per Foot): 0.75" = 0.02; 1" = 0.04; 1.25" = 0.06; 2" = 0.16; 3" = 0.37; 4" = 0.65; 5" = 1.02; 6" = 1.47; 12" = 5.88
Tubing Inside DIA. Capacity (Gal./Ft.): 1/8" = 0.0006; 3/16" = 0.0014; 1/4" = 0.0026; 5/16" = 0.004; 3/8" = 0.006; 1/2" = 0.010; 5/8" = 0.016

SAMPLING DATA

Sampled By (Print)	Sampler(s) Signatures	Sampling Initiated At:	Sampling Ended At:
James Stockbridge / Pace		1018	1033

Pump or Tubing Depth in Well (Feet):	Sample Pump Flow Rate (mL per minute):	Tubing Material Code:	Field Decontamination:	Field-Filtered:	Duplicate:
25	100-200ml	PE	(Yes) [No]	[Yes] (No) Filter Size: µm	[Yes] (No)

Sample ID Code	# Containers	Material Code	Volume	Preservative Used	Total Volume Added in Field (mL)	Final pH	Intended Analysis and/or Method	Sampling Equipment Code

Weather Conditions

[✓] Sunny
[ ] Partly Cloudy
[ ] Cloudy
Temperature: 60s
Rain: [Yes] (No)
Wind Speed: 5
Wind Direction: E

[ ] Surface Water
Total Depth:
Type: [ ] Lake [ ] Stream
[ ] River [ ] Other

Taken From:
[ ] Shore [ ] Surface
[ ] Boat [ ] Mid-Depth
[ ] Bridge [ ] Bottom
[ ] Wading [ ] Other

[ ] Waste Water: Start Time _____ Finish Time _____
Sampling Point: _____ Volume: _____
[ ] Composite [ ] Grab
mL per: [ ] Hour [ ] ½ Hour [ ]

[ ] Soils/Sediment Sampling Point: Sample Depth: [ ] Composite [ ] Grab

[ ] Drum Waste Type: Layers [Yes] [No] [ ] Composite [ ] Grab

[ ] Other: Sampling Point: Sample Depth: [ ] Composite [ ] Grab

Field Notes:

On Ice @ 1034 Bottles Preserved <2pH

See Work Order/Bottle Order

V:\Field\Field Sheets

Pace Analytical Field Sampling Log

Site Name: Tomokal Landfill	Site Location: Volusia County
Well #: FA-1B	Sample ID: F08110319-006A
Date: 11/ 7 /08	

PURGING DATA

YSI: 02606/2697

Well Diameter: 2"	Tubing Diameter: 3/8".	Well Screen Interval Depth: 89 Feet to 99	Static Depth to Water: 11.55	Sampling Device: PP

Well Volume Purge: (Total Well Depth – Static Depth to Water) X Well Capacity= Well Volume

(101.00 - 11.55) X 0.16 Gallons/Foot = Gallons

Equipment Volume Purge: Pump Volume + (Tubing Capacity X Tubing Length) + Flow Cell Volume= Equipment Volume

.25 + (.006 X 100) + .50 = Gallons 1.35

Initial Pump or Tubing Depth in Well (Feet): 94	Final Pump or Tubing Depth in Well: 94	Purging Initiated At: 1020	Purging Ended At: 1032	Total Volume Purged (Gallons): 3.00

Time	Volume Purged (Gal)	CUMUL Volume Purged (Gal)	Purge Rate (gpm)	Depth to Water (Feet)	pH (Standard Units)	Temp. (°C)	Conductivity (µmhos/cm or µS/cm)	Dissolved Oxygen (circle mg/L or % saturation)	Turbidity (NTUs)	Color (Describe)	~~Odor (Describe)~~ Sheen	ORP
1026	1.50	1.50	.25	11.90	6.83	23.09	556	0.32	1.09	NO	NO	
1029	.75	2.25	↓	↓	6.83	23.03	552	0.26	0.43	↓	↓	
1032	.75	3.00	↓	↓	6.84	22.98	547	0.21	0.61	↓	↓	

Well Capacity (Gallons Per Foot): 0.75" = 0.02; 1" = 0.04; 1.25" = 0.06; 2" = 0.16; 3" = 0.37; 4" = 0.65; 5" = 1.02; 6" = 1.47; 12" = 5.88
Tubing Inside DIA. Capacity (Gal./Ft.): 1/8" = 0.0006; 3/16" = 0.0014; 1/4" = 0.0026; 5/16" = 0.004; 3/8" = 0.006; 1/2" = 0.010; 5/8" = 0.016

SAMPLING DATA

Sampled By (Print) B. Hutcheson James Stockbridge / Pace	Sampler(s) Signatures B.H	Sampling Initiated At: 1033	Sampling Ended At: 1048
Pump or Tubing Depth in Well (Feet): 94	Sample Pump Flow Rate (mL per minute): 100-200ml	Tubing Material Code: PE	Field Decontamination: (Yes) [No]
Field-Filtered: [Yes] (No) Filter Size: µm	Duplicate: [Yes] (No)		

Sample ID Code	Containers	Material Code	Volume	Preservative Used	Total Volume Added in Field (mL)	Final pH	Intended Analysis and/or Method	Sampling Equipment Code
	1	PE	1L			NA	TDS	PP
	1	PE	250ML	H2SO4		<2	N AMMONIA	PP
	1	PE	500ML	HNO3		<2	ICP METALS	PP
	2	CG	40ML				8011	PP
	3	CG	40ML	HCL			8260	PP

Weather Conditions
[X] Sunny
[ ] Partly Cloudy
[ ] Cloudy
Temperature: 80
Rain: [Yes] [No]
Wind Speed: —
Wind Direction: —

[ ] Surface Water
Total Depth:_____
Type: [ ] Lake [ ] Stream
[ ] River [ ] Other _____
Taken From:
[ ] Shore [ ] Surface
[ ] Boat [ ] Mid-Depth
[ ] Bridge [ ] Bottom
[ ] Wading [ ] Other

[ ] Waste Water: Start Time _____ Finish Time _____
Sampling Point:_____ Volume:_____
[ ] Composite [ ] Grab
mL per: [ ] Hour [ ] ½ Hour [ ]

[ ] Soils/Sediment Sampling Point: Sample Depth: [ ] Composite [ ] Grab

[ ] Drum Waste Type: Layers [Yes] [No] [ ] Composite [ ] Grab

[ ] Other: Sampling Point: Sample Depth: [ ] Composite [ ] Grab

Field Notes:

On Ice @ 1050 Bottles Preserved <2pH

V:\Field\Field Sheets

Pace Analytical Field Sampling Log

Site Name: Tomokal Landfill	Site Location: Volusia County
Well #: B5/DUP	Sample ID: F08110319-007A/8A — Date: 11/7/08

PURGING DATA

YSI: 02606/2697

Well Diameter: 2"	Tubing Diameter: 3/8"	Well Screen Interval Depth: Feet to	Static Depth to Water: 4.97	Sampling Device: PP

Well Volume Purge: (Total Well Depth – Static Depth to Water) X Well Capacity= Well Volume

(26.00 - 4.97) X 0.16 Gallons/Foot = 3.3648 Gallons

Equipment Volume Purge: Pump Volume + (Tubing Capacity X Tubing Length) + Flow Cell Volume= Equipment Volume

+(X)+ = Gallons

Initial Pump or Tubing Depth in Well (Feet): 12	Final Pump or Tubing Depth in Well: 12	Purging Initiated At: 1040	Purging Ended At: 1051	Total Volume Purged (Gallons): 5.50

Time	Volume Purged (Gal)	CUMUL Volume Purged (Gal)	Purge Rate (gpm)	Depth to Water (Feet)	pH (Standard Units)	Temp. (°C)	Conductivity (µmhos/cm or µS/cm)	Dissolved Oxygen (circle mg/L or % saturation)	Turbidity (NTUs)	Color (Describe)	Odor (Describe)	ORP
											sheen	
1047	3.50	3.50	.50	8.05	6.60	23.86	997	0.37	1.48	NONE	NONE	
1049	1.00	4.50	1	8.05	6.59	23.89	1014	0.34	1.67			
1051	1.00	5.50		8.05	6.58	23.89	1026	0.32	1.86			

Well Capacity (Gallons Per Foot): 0.75" = 0.02; 1" = 0.04; 1.25" = 0.06; 2" = 0.16; 3" = 0.37; 4" = 0.65; 5" = 1.02; 6" = 1.47; 12" = 5.88
Tubing Inside DIA. Capacity (Gal./Ft.): 1/8" = 0.0006; 3/16" = 0.0014; 1/4" = 0.0026; 5/16" = 0.004; 3/8" = 0.006; 1/2" = 0.010; 5/8" = 0.016

SAMPLING DATA

Sampled By (Print)	Sampler(s) Signatures	Sampling Initiated At: 1052	Sampling Ended At: 1107
James Stockbridge / Pace			

Pump or Tubing Depth in Well (Feet): 12	Sample Pump Flow Rate (mL per minute): 100-200ml	Tubing Material Code: PE	Field Decontamination: [Yes] [No]	Field-Filtered: [Yes] [No] Filter Size: µm	Duplicate: [Yes] [No]

Sample ID Code	# Containers	Material Code	Volume	Preservative Used	Total Volume Added in Field (mL)	Final pH	Intended Analysis and/or Method	Sampling Equipment Code

Weather Conditions
[ ] Sunny
[✓] Partly Cloudy
[ ] Cloudy
Temperature: 67
Rain: [Yes] [No]
Wind Speed: 10
Wind Direction: E

[ ] Surface Water — Total Depth: ____ Type: [ ] Lake [ ] Stream [ ] River [ ] Other ____ — Taken From: [ ] Shore [ ] Surface [ ] Boat [ ] Mid-Depth [ ] Bridge [ ] Bottom [ ] Wading [ ] Other

[ ] Waste Water: Start Time ____ Finish Time ____ Sampling Point: ____ Volume: ____ [ ] Composite [ ] Grab mL per: [ ] Hour [ ] ½ Hour [ ]

[ ] Soils/Sediment Sampling Point: Sample Depth: [ ] Composite [ ] Grab

[ ] Drum Waste Type: Layers [Yes] [No] [ ] Composite [ ] Grab

[ ] Other: Sampling Point: Sample Depth: [ ] Composite [ ] Grab

Field Notes:

On Ice @ 1108 Bottles Preserved <2pH

See Work Order/Bottle Order

V:\Field\Field Sheets

Pace Analytical Field Sampling Log

Site Name: Tomokal Landfill	Site Location: Volusia County
Well #: B2	Sample ID: F08110319-009A
Date: 11/7/08	

PURGING DATA

YSI: 02606/2697

Well Diameter: 2"	Tubing Diameter: 3/8".	Well Screen Interval Depth: Feet to	Static Depth to Water: 7.18	Sampling Device: PP

Well Volume Purge: (Total Well Depth – Static Depth to Water) X Well Capacity= Well Volume

(27.30 - 7.18) X 0.16 Gallons/Foot = 3.22 Gallons

Equipment Volume Purge: Pump Volume + (Tubing Capacity X Tubing Length) + Flow Cell Volume= Equipment Volume

+(X)+ = Gallons

Initial Pump or Tubing Depth in Well (Feet): 11	Final Pump or Tubing Depth in Well: 11	Purging Initiated At: 1112	Purging Ended At: 1123	Total Volume Purged (Gallons): 5.50

Time	Volume Purged (Gal)	CUMUL Volume Purged (Gal)	Purge Rate (gpm)	Depth to Water (Feet)	pH (Standard Units)	Temp. (°C)	Conductivity (µmhos/cm or µS/cm)	Dissolved Oxygen (circle mg/L or % saturation)	Turbidity (NTUs)	Color (Describe)	Odor (Describe)	ORP
1119	3.50	3.50	.5	9.40	5.17	25.10	990	0.21	3.88	No	NO	
1121	1.00	4.50	↓	↓	5.18	25.18	989	0.17	4.89	↓	↓	
1123	1.00	5.50	↓	↓	5.18	25.20	986	0.13	8.42	↓	↓	

Well Capacity (Gallons Per Foot): 0.75" = 0.02; 1" = 0.04; 1.25" = 0.06; 2" = 0.16; 3" = 0.37; 4" = 0.65; 5" = 1.02; 6" = 1.47; 12" = 5.88
Tubing Inside DIA. Capacity (Gal./Ft.): 1/8" = 0.0006; 3/16" = 0.0014; 1/4" = 0.0026; 5/16" = 0.004; 3/8" = 0.006; 1/2" = 0.010; 5/8" = 0.016

SAMPLING DATA

Sampled By (Print) B. Hutchesson James Stockbridge / Pace	Sampler(s) Signatures BJ		Sampling Initiated At: 1124	Sampling Ended At: 1139
Pump or Tubing Depth in Well (Feet): 11	Sample Pump Flow Rate (mL per minute): 100-200ml	Tubing Material Code: PE	Field Decontamination: [Yes] [No]	Field-Filtered: [Yes] [No] Filter Size: µm / Duplicate: [Yes] [No]

Sample ID Code	# Containers	Material Code	Volume	Preservative Used	Total Volume Added in Field (mL)	Final pH	Intended Analysis and/or Method	Sampling Equipment Code
	1	PE	1L			NA	TDS	PP
	1	PE	250ML	H2SO4		<2	N AMMONIA	PP
	1	PE	500ML	HNO3		<2	ICP METALS	PP
	2	CG	40ML				8011	PP
	3	CG	40ML	HCL			8260	PP

Weather Conditions
[✓] Sunny
[ ] Partly Cloudy
[ ] Cloudy
Temperature: 80
Rain: [Yes] [No]
Wind Speed: —
Wind Direction: —

[ ] Surface Water
Total Depth: _____
Type: [ ] Lake [ ] Stream [ ] River [ ] Other _____
Taken From: [ ] Shore [ ] Surface [ ] Boat [ ] Mid-Depth [ ] Bridge [ ] Bottom [ ] Wading [ ] Other

[ ] Waste Water: Start Time _____ Finish Time _____
Sampling Point: _____ Volume: _____
[ ] Composite [ ] Grab
mL per: [ ] Hour [ ] ½ Hour [ ]

[ ] Soils/Sediment Sampling Point: Sample Depth: [ ] Composite [ ] Grab

[ ] Drum Waste Type: Layers [Yes] [No] [ ] Composite [ ] Grab

[ ] Other: Sampling Point: Sample Depth: [ ] Composite [ ] Grab

Field Notes: Very Dusty IN Area Around well + heavy equipment is beingused Nearby.

On Ice @ 1141 Bottles Preserved <2pH

V:\Field\Field Sheets

Pace Analytical Field Sampling Log

Site Name: Tomokal Landfill	Site Location: Volusia County
Well #: B39	Sample ID: F0811 0319-010A	Date: 11/7/08

PURGING DATA

YSI: 02606/2697

Well Diameter: 2"	Tubing Diameter: 3/8"	Well Screen Interval Depth: Feet to	Static Depth to Water: 4.65	Sampling Device: PP

Well Volume Purge: (Total Well Depth – Static Depth to Water) X Well Capacity= Well Volume

(17.80 - 4.65) X 0.16 Gallons/Foot = ~~21.04~~ 2.10 Gallons

Equipment Volume Purge: Pump Volume + (Tubing Capacity X Tubing Length) + Flow Cell Volume= Equipment Volume

+(X)+ = Gallons

Initial Pump or Tubing Depth in Well (Feet): 8	Final Pump or Tubing Depth in Well: 8	Purging Initiated At: 1112	Purging Ended At: 1127	Total Volume Purged (Gallons): 3.75

Time	Volume Purged (Gal)	CUMUL Volume Purged (Gal)	Purge Rate (gpm)	Depth to Water (Feet)	pH (Standard Units)	Temp. (°C)	Conductivity (µmhos/cm or µS/cm)	Dissolved Oxygen (circle mg/L or % saturation)	Turbidity (NTUs)	Color (Describe)	Odor (Describe)	~~ORP~~ sheen
1121	2.25	2.25	.25	7.30	4.73	23.19	128	0.43	10.62	Yellow	Yes	No
1124	.75	3.00	1	7.40	4.76	23.23	126	0.34	9.06	1	1	1
1127	.75	3.75			4.75	23.26	130	0.34	8.56	1	1	1

Well Capacity (Gallons Per Foot): 0.75" = 0.02; 1" = 0.04; 1.25" = 0.06; 2" = 0.16; 3" = 0.37; 4" = 0.65; 5" = 1.02; 6" = 1.47; 12" = 5.88
Tubing Inside DIA. Capacity (Gal./Ft.): 1/8" = 0.0006; 3/16" = 0.0014; 1/4" = 0.0026; 5/16" = 0.004; 3/8" = 0.006; 1/2" = 0.010; 5/8" = 0.016

SAMPLING DATA

Sampled By (Print) James Stockbridge / Pace	Sampler(s) Signatures	Sampling Initiated At: 1128	Sampling Ended At: 1143

Pump or Tubing Depth in Well (Feet): 8	Sample Pump Flow Rate (mL per minute): 100-200ml	Tubing Material Code: PE	Field Decontamination: [Yes] [No]	Field-Filtered: [Yes] [No] Filter Size: µm	Duplicate: [Yes] [No]

Sample ID Code	# Containers	Material Code	Volume	Preservative Used	Total Volume Added in Field (mL)	Final pH	Intended Analysis and/or Method	Sampling Equipment Code

Weather Conditions
[✓] Sunny
[ ] Partly Cloudy
[ ] Cloudy
Temperature: 69
Rain: [Yes] [No]
Wind Speed: 0
Wind Direction:

[ ] Surface Water
Total Depth:_____
Type: [ ] Lake [ ] Stream
[ ] River [ ] Other _____

Taken From:
[ ] Shore [ ] Surface
[ ] Boat [ ] Mid-Depth
[ ] Bridge [ ] Bottom
[ ] Wading [ ] Other

[ ] Waste Water: Start Time _____ Finish Time _____
Sampling Point:_____ Volume:_____
[ ] Composite [ ] Grab
mL per: [ ] Hour [ ] ½ Hour [ ]

[ ] Soils/Sediment Sampling Point: Sample Depth: [ ] Composite [ ] Grab

[ ] Drum Waste Type: Layers [Yes] [No] [ ] Composite [ ] Grab

[ ] Other: Sampling Point: Sample Depth: [ ] Composite [ ] Grab

Field Notes:

On Ice @ 1144 Bottles Preserved <2pH

See Work Order/Bottle Order

V:\Field\Field Sheets

Pace Analytical Field Sampling Log

Site Name: Tomokal Landfill	Site Location: Volusia County

Well #: B-64	Sample ID: F08110319-011A	Date: 11/7/08

PURGING DATA

YSI: 02606 2697

Well Diameter: 2"	Tubing Diameter: 3/8"	Well Screen Interval Depth: Feet to	Static Depth to Water: 1.70	Sampling Device: PP

Well Volume Purge: (Total Well Depth – Static Depth to Water) X Well Capacity= Well Volume

(17.65 - 1.70) X 0.16 Gallons/Foot = 2.552 Gallons

Equipment Volume Purge: Pump Volume + (Tubing Capacity X Tubing Length) + Flow Cell Volume= Equipment Volume

+(X)+ = Gallons

Initial Pump or Tubing Depth in Well (Feet): 10	Final Pump or Tubing Depth in Well: 10	Purging Initiated At: 1150	Purging Ended At: 1207	Total Volume Purged (Gallons): 4.25

Time	Volume Purged (Gal)	CUMUL Volume Purged (Gal)	Purge Rate (gpm)	Depth to Water (Feet)	pH (Standard Units)	Temp. (°C)	Conductivity (µmhos/cm or µS/cm)	Dissolved Oxygen (circle mg/L or % saturation)	Turbidity (NTUs)	Color (Describe)	~~Odor~~ (Describe) Sheen	ORP
1201	2.75	2.75	.25	4.75	6.57	22.81	1798	0.35	14.2	NONE	NONE	
1204	.75	3.50	1	4.80	6.38	22.81	1804	0.32	13.5	1	1	
1207	.75	4.25	1	4.85	6.43	22.79	1802	0.28	9.58	1	1	

Well Capacity (Gallons Per Foot): 0.75" = 0.02; 1" = 0.04; 1.25" = 0.06; 2" = 0.16; 3" = 0.37; 4" = 0.65; 5" = 1.02; 6" = 1.47; 12" = 5.88
Tubing Inside DIA. Capacity (Gal./Ft.): 1/8" = 0.0006; 3/16" = 0.0014; 1/4" = 0.0026; 5/16" = 0.004; 3/8" = 0.006; 1/2" = 0.010; 5/8" = 0.016

SAMPLING DATA

Sampled By (Print) James Stockbridge / Pace	Sampler(s) Signatures	Sampling Initiated At: 1208	Sampling Ended At: 1223

Pump or Tubing Depth in Well (Feet): 10	Sample Pump Flow Rate (mL per minute): 100-200ml	Tubing Material Code: PE	Field Decontamination: [Yes] [No]	Field-Filtered: [Yes] [No] Filter Size: µm	Duplicate: [Yes] [No]

Sample ID Code	# Containers	Material Code	Volume	Preservative Used	Total Volume Added in Field (mL)	Final pH	Intended Analysis and/or Method	Sampling Equipment Code

Weather Conditions
[ ] Sunny
[✓] Partly Cloudy
[ ] Cloudy
Temperature: 70
Rain: [Yes] [No]
Wind Speed: 5
Wind Direction: E

[ ] Surface Water
Total Depth:_____
Type: [ ] Lake [ ] Stream
[ ] River [ ] Other _____

Taken From:
[ ] Shore [ ] Surface
[ ] Boat [ ] Mid-Depth
[ ] Bridge [ ] Bottom
[ ] Wading [ ] Other

[ ] Waste Water: Start Time _____ Finish Time _____
Sampling Point:_____ Volume:_____
[ ] Composite [ ] Grab
mL per: [ ] Hour [ ] ½ Hour [ ]

[ ] Soils/Sediment Sampling Point: Sample Depth: [ ] Composite [ ] Grab

[ ] Drum Waste Type: Layers [Yes] [No] [ ] Composite [ ] Grab

[ ] Other: Sampling Point: Sample Depth: [ ] Composite [ ] Grab

Field Notes:

On Ice @ 1224 Bottles Preserved <2pH

See Work Order/Bottle Order

V:\Field\Field Sheets

Pace Analytical Field Sampling Log

Site Name: Tomokal Landfill		Site Location: Volusia County
Well #: B-36	Sample ID: F08110319-012A	Date: 11/7/08

PURGING DATA

YSI: 02606/2697

Well Diameter: 2"	Tubing Diameter: 3/8"	Well Screen Interval Depth: Feet to	Static Depth to Water: 1.60	Sampling Device: PP

Well Volume Purge: (Total Well Depth – Static Depth to Water) X Well Capacity= Well Volume

(34.40 - 1.60) X 0.16 Gallons/Foot = 5.248 Gallons

Equipment Volume Purge: Pump Volume + (Tubing Capacity X Tubing Length) + Flow Cell Volume= Equipment Volume

+(X)+ = Gallons

Initial Pump or Tubing Depth in Well (Feet): 8	Final Pump or Tubing Depth in Well: 8	Purging Initiated At: 1230	Purging Ended At: 1250	Total Volume Purged (Gallons): 10.00

Time	Volume Purged (Gal)	CUMUL Volume Purged (Gal)	Purge Rate (gpm)	Depth to Water (Feet)	pH (Standard Units)	Temp. (°C)	Conductivity (µmhos/cm or µS/cm)	Dissolved Oxygen (circle mg/L or % saturation)	Turbidity (NTUs)	Color (Describe)	Odor (Describe)	ORP
											Sheen	
1241	5.50	5.50	.50	7.25	6.44	22.97	1210	0.63	1.20	NONE	NONE	
1244	1.50	7.00	|	7.30	6.43	22.60	1485	0.47	1.08	|	|	
1247	1.50	8.50	|	7.35	6.40	22.63	1517	0.42	1.25	|	|	
1250	1.50	10.00	|	7.40	6.50	22.63	1535	0.39	1.25	|	|	

Well Capacity (Gallons Per Foot): 0.75" = 0.02; 1" = 0.04; 1.25" = 0.06; 2" = 0.16; 3" = 0.37; 4" = 0.65; 5" = 1.02; 6" = 1.47; 12" = 5.88
Tubing Inside DIA. Capacity (Gal./Ft.): 1/8" = 0.0006; 3/16" = 0.0014; 1/4" = 0.0026; 5/16" = 0.004; 3/8" = 0.006; 1/2" = 0.010; 5/8" = 0.016

SAMPLING DATA

Sampled By (Print)	Sampler(s) Signatures	Sampling Initiated At:	Sampling Ended At:
James Stockbridge / Pace		1251	1306

Pump or Tubing Depth in Well (Feet):	Sample Pump Flow Rate (mL per minute):	Tubing Material Code:	Field Decontamination:	Field-Filtered:	Duplicate:
8	100-200ml	PE	[Yes] [No]	[Yes] [No] Filter Size: µm	[Yes] [No]

Sample ID Code	# Containers	Material Code	Volume	Preservative Used	Total Volume Added in Field (mL)	Final pH	Intended Analysis and/or Method	Sampling Equipment Code

Weather Conditions
[✓] Sunny
[ ] Partly Cloudy
[ ] Cloudy
Temperature: 72
Rain: [Yes] [No]
Wind Speed: 5
Wind Direction: E

[ ] Surface Water
Total Depth:_____
Type: [ ] Lake [ ] Stream
[ ] River [ ] Other _____
Taken From:
[ ] Shore [ ] Surface
[ ] Boat [ ] Mid-Depth
[ ] Bridge [ ] Bottom
[ ] Wading [ ] Other

[ ] Waste Water: Start Time _____ Finish Time _____
Sampling Point:_____ Volume:_____
[ ] Composite [ ] Grab
mL per: [ ] Hour [ ] ½ Hour [ ]

[ ] Soils/Sediment Sampling Point: Sample Depth: [ ] Composite [ ] Grab

[ ] Drum Waste Type: Layers [Yes] [No] [ ] Composite [ ] Grab

[ ] Other: Sampling Point: Sample Depth: [ ] Composite [ ] Grab

Field Notes:

On Ice @ 1307 Bottles Preserved <2pH

See Work Order/Bottle Order

V:\Field\Field Sheets

Pace Analytical Field Sampling Log

Site Name: Tomokal Landfill	Site Location: Volusia County
Well #: EQ	Sample ID: F081111108
	Date: 11/24/08

PURGING DATA

YSI: 02606/2697

Well Diameter: 2"	Tubing Diameter: 3/8"	Well Screen Interval Depth: Feet to	Static Depth to Water:	~~Sampling~~ Device: PP

Well Volume Purge: (Total Well Depth – Static Depth to Water) X Well Capacity= Well Volume

(-) X 0.16 Gallons/Foot = Gallons

Equipment Volume Purge: Pump Volume + (Tubing Capacity X Tubing Length) + Flow Cell Volume= Equipment Volume

+(X)+ = Gallons

Initial Pump or Tubing Depth in Well (Feet):	Final Pump or Tubing Depth in Well:	Purging Initiated At:	Purging Ended At:	Total Volume Purged (Gallons):

Time	Volume Purged (Gal)	CUMUL Volume Purged (Gal)	Purge Rate (gpm)	Depth to Water (Feet)	pH (Standard Units)	Temp. (°C)	Conductivity (µmhos/cm or µS/cm)	Dissolved Oxygen (circle mg/L or % saturation)	Turbidity (NTUs)	Color (Describe)	Odor (Describe)	ORP
0845												

Well Capacity (Gallons Per Foot): **0.75"** = 0.02; **1"** = 0.04; **1.25"** = 0.06; **2"** = 0.16; **3"** = 0.37; **4"** = 0.65; **5"** = 1.02; **6"** = 1.47; **12"** = 5.88
Tubing Inside DIA. Capacity (Gal./Ft.): **1/8"** = 0.0006; **3/16"** = 0.0014; **1/4"** = 0.0026; **5/16"** = 0.004; **3/8"** = 0.006; **1/2"** = 0.010; **5/8"** = 0.016

SAMPLING DATA

Sampled By (Print) James Stockbridge / Pace	Sampler(s) Signatures		Sampling Initiated At: 0845	Sampling Ended At:
Pump or Tubing Depth in Well (Feet):	Sample Pump Flow Rate (mL per minute): 100-200ml	Tubing Material Code: PE	Field Decontamination: [Yes] [No]	Field-Filtered: [Yes] [No] Filter Size: µm; Duplicate: [Yes] [No]

Sample ID Code	# Containers	Material Code	Volume	Preservative Used	Total Volume Added in Field (mL)	Final pH	Intended Analysis and/or Method	~~Sampling~~ Equipment Code

Weather Conditions
[✓] Sunny
[ ] Partly Cloudy
[ ] Cloudy
Temperature: 54
Rain: [Yes] [No]
Wind Speed: 5
Wind Direction: S

[ ] **Surface Water** Taken From:
Total Depth:_____
Type: [ ] Lake [ ] Stream [ ] River [ ] Other _____
[ ] Shore [ ] Surface [ ] Boat [ ] Mid-Depth [ ] Bridge [ ] Bottom [ ] Wading [ ] Other

[ ] **Waste Water**: Start Time _____ Finish Time _____
Sampling Point:_____ Volume:_____
[ ] Composite [ ] Grab
mL per: [ ] Hour [ ] ½ Hour [ ]

[ ] Soils/Sediment Sampling Point: Sample Depth: [ ] Composite [ ] Grab

[ ] Drum Waste Type: Layers [Yes] [No] [ ] Composite [ ] Grab

[ ] Other: Sampling Point: Sample Depth: [ ] Composite [ ] Grab

Field Notes:

On Ice @ Bottles Preserved <2pH

See Work Order/Bottle Order

V:\Field\Field Sheets

Pace Analytical Field Sampling Log

Site Name: Tomokal Landfill	Site Location: Volusia County
Well #: B41-1/DUP	Sample ID: FC811108
	Date: 11/24/08

PURGING DATA

YSI: 0260/2697

Well Diameter: 2"	Tubing Diameter: 3/8"	Well Screen Interval Depth: Feet to	Static Depth to Water: 8.80	Sampling Device: PP

Well Volume Purge: (Total Well Depth – Static Depth to Water) X Well Capacity= Well Volume

(38.20 - 8.80) X 0.16 Gallons/Foot = 4.704 Gallons

Equipment Volume Purge: Pump Volume + (Tubing Capacity X Tubing Length) + Flow Cell Volume= Equipment Volume

+(X)+ = Gallons

Initial Pump or Tubing Depth in Well (Feet): 12	Final Pump or Tubing Depth in Well: 12	Purging Initiated At: 0858	Purging Ended At: 0914	Total Volume Purged (Gallons): 8.00

Time	Volume Purged (Gal)	CUMUL Volume Purged (Gal)	Purge Rate (gpm)	Depth to Water (Feet)	pH (Standard Units)	Temp. (°C)	Conductivity (µmhos/cm or µS/cm)	Dissolved Oxygen (circle mg/L or % saturation)	Turbidity (NTUs)	Color (Describe)	Odor (Describe)	ORP
0908	5.00	5.00	.50	9.05	6.37	22.43	2140	0.59	11.60	Yellow	Yes	
0911	1.50	6.50	1	9.05	6.37	22.43	2143	0.54	8.57			
0914	1.50	8.00		9.05	6.37	22.42	2171	0.52	5.87			

Well Capacity (Gallons Per Foot): 0.75" = 0.02; 1" = 0.04; 1.25" = 0.06; 2" = 0.16; 3" = 0.37; 4" = 0.65; 5" = 1.02; 6" = 1.47; 12" = 5.88
Tubing Inside DIA. Capacity (Gal./Ft.): 1/8" = 0.0006; 3/16" = 0.0014; 1/4" = 0.0026; 5/16" = 0.004; 3/8" = 0.006; 1/2" = 0.010; 5/8" = 0.016

SAMPLING DATA

Sampled By (Print): James Stockbridge / Pace	Sampler(s) Signature:	Sampling Initiated At: 0915	Sampling Ended At: 0921
Pump or Tubing Depth in Well (Feet): 12	Sample Pump Flow Rate (mL per minute): 100-200ml	Tubing Material Code: PE	Field Decontamination: [Yes] [No]
Field-Filtered: [Yes] [No] Filter Size: µm	Duplicate: [Yes] [No]		

Sample ID Code	# Containers	Material Code	Volume	Preservative Used	Total Volume Added in Field (mL)	Final pH	Intended Analysis and/or Method	Sampling Equipment Code

Weather Conditions
[X] Sunny
[ ] Partly Cloudy
[ ] Cloudy
Temperature: 54
Rain: [Yes] [No]
Wind Speed: Ø
Wind Direction:

[ ] **Surface Water**
Total Depth:_____
Type: [ ] Lake [ ] Stream
[ ] River [ ] Other _____
Taken From:
[ ] Shore [ ] Surface
[ ] Boat [ ] Mid-Depth
[ ] Bridge [ ] Bottom
[ ] Wading [ ] Other

[ ] **Waste Water**: Start Time _____ Finish Time _____
Sampling Point:_____ Volume:_____
[ ] Composite [ ] Grab
mL per: [ ] Hour [ ] ½ Hour [ ]

[ ] Soils/Sediment Sampling Point: Sample Depth: [ ] Composite [ ] Grab
[ ] Drum Waste Type: Layers [Yes] [No] [ ] Composite [ ] Grab
[ ] Other: Sampling Point: Sample Depth: [ ] Composite [ ] Grab

Field Notes: WATER LEVEL TO LOW TO SEE SHEEN.

On Ice @ 0922 Bottles Preserved <2pH

See Work Order/Bottle Order

V:\Field\Field Sheets

Pace Analytical Field Sampling Log

Site Name: Tomokal Landfill	Site Location: Volusia County
Well #: B41-2	Sample ID: F081111108
Date: 11/21/08	

PURGING DATA

YSI: 02606/2697

Well Diameter: 2"	Tubing Diameter: 3/8"	Well Screen Interval Depth: Feet to	Static Depth to Water: 5.45	Sampling Device: PP

Well Volume Purge: (Total Well Depth – Static Depth to Water) X Well Capacity= Well Volume

(17.85 - 5.45) X 0.16 Gallons/Foot = 1.984 Gallons

Equipment Volume Purge: Pump Volume + (Tubing Capacity X Tubing Length) + Flow Cell Volume= Equipment Volume

+(X)+ = Gallons

Initial Pump or Tubing Depth in Well (Feet): 10	Final Pump or Tubing Depth in Well: 10	Purging Initiated At: 0925	Purging Ended At: 0937	Total Volume Purged (Gallons): 3.00

Time	Volume Purged (Gal)	CUMUL Volume Purged (Gal)	Purge Rate (gpm)	Depth to Water (Feet)	pH (Standard Units)	Temp. (°C)	Conductivity (µmhos/cm or µS/cm)	Dissolved Oxygen (circle mg/L or % saturation)	Turbidity (NTUs)	Color (Describe)	Odor (Describe)	ORP
0933	2.00	2.00	.25	5.95	6.59	18.71	771	0.49	1.10	NONE	Yes	
0935	.50	2.50		5.95	6.59	18.65	771	0.46	1.08			
0937	.50	3.00		5.95	6.59	18.62	770	0.46	1.07			

Well Capacity (Gallons Per Foot): 0.75" = 0.02; 1" = 0.04; 1.25" = 0.06; 2" = 0.16; 3" = 0.37; 4" = 0.65; 5" = 1.02; 6" = 1.47; 12" = 5.88
Tubing Inside DIA. Capacity (Gal./Ft.): 1/8" = 0.0006; 3/16" = 0.0014; 1/4" = 0.0026; 5/16" = 0.004; 3/8" = 0.006; 1/2" = 0.010; 5/8" = 0.016

SAMPLING DATA

Sampled By (Print)	Sampler(s) Signatures	Sampling Initiated At:	Sampling Ended At:
James Stockbridge / Pace		0938	0941

Pump or Tubing Depth in Well (Feet):	Sample Pump Flow Rate (mL per minute):	Tubing Material Code:	Field Decontamination:	Field-Filtered:	Duplicate:
10	100-200ml	PE	[Yes] [No]	[Yes] [No] Filter Size: µm	[Yes] [No]

Sample ID Code	# Containers	Material Code	Volume	Preservative Used	Total Volume Added in Field (mL)	Final pH	Intended Analysis and/or Method	Sampling Equipment Code

Weather Conditions
[✓] Sunny
[ ] Partly Cloudy
[ ] Cloudy
Temperature: 55
Rain: [Yes] [No]
Wind Speed: Ø
Wind Direction:

[ ] **Surface Water**
Total Depth:_____
Type: [ ] Lake [ ] Stream
[ ] River [ ] Other _____
Taken From:
[ ] Shore [ ] Surface
[ ] Boat [ ] Mid-Depth
[ ] Bridge [ ] Bottom
[ ] Wading [ ] Other

[ ] **Waste Water**: Start Time _____ Finish Time _____
Sampling Point:_____ Volume:_____
[ ] Composite [ ] Grab
mL per: [ ] Hour [ ] ½ Hour [ ]

[ ] Soils/Sediment Sampling Point: Sample Depth: [ ] Composite [ ] Grab

[ ] Drum Waste Type: Layers [Yes] [No] [ ] Composite [ ] Grab

[ ] Other: Sampling Point: Sample Depth: [ ] Composite [ ] Grab

Field Notes: WATER LEVEL OUT OF EYE SIGHT TO CHECK FOR SHEEN.

On Ice @ 0942 Bottles Preserved <2pH

See Work Order/Bottle Order

V:\Field\Field Sheets

Pace Analytical Field Sampling Log

Site Name: Tomokal Landfill	Site Location: Volusia County
Well #: B1-B	Sample ID: F081111108
Date: 11/26/08	

PURGING DATA

YSI: 02606/2697

Well Diameter: 2"	Tubing Diameter: 3/8"	Well Screen Interval Depth: Feet to	Static Depth to Water: 8.10	Sampling Device: PP

Well Volume Purge: (Total Well Depth – Static Depth to Water) X Well Capacity= Well Volume

(37.90 - 8.10) X 0.16 Gallons/Foot = 4.768 Gallons

Equipment Volume Purge: Pump Volume + (Tubing Capacity X Tubing Length) + Flow Cell Volume= Equipment Volume

+(X)+ = Gallons

Initial Pump or Tubing Depth in Well (Feet): 12	Final Pump or Tubing Depth in Well: 12	Purging Initiated At: 0955	Purging Ended At: 1011	Total Volume Purged (Gallons): 8.00

Time	Volume Purged (Gal)	CUMUL Volume Purged (Gal)	Purge Rate (gpm)	Depth to Water (Feet)	pH (Standard Units)	Temp. (°C)	Conductivity (µmhos/cm or µS/cm)	Dissolved Oxygen (circle mg/L or % saturation)	Turbidity (NTUs)	Color (Describe)	Odor (Describe)	ORP
1005	5.00	5.00	.50	8.80	6.37	22.62	1225	0.42	10.59	Yellow	Yes	
1008	1.50	6.50	1	8.80	6.36	22.64	1237	0.37	4.47	1	1	
1011	1.50	8.00		8.80	6.36	22.65	1242	0.32	2.90			

Well Capacity (Gallons Per Foot): 0.75" = 0.02; 1" = 0.04; 1.25" = 0.06; 2" = 0.16; 3" = 0.37; 4" = 0.65; 5" = 1.02; 6" = 1.47; 12" = 5.88
Tubing Inside DIA. Capacity (Gal./Ft.): 1/8" = 0.0006; 3/16" = 0.0014; 1/4" = 0.0026; 5/16" = 0.004; 3/8" = 0.006; 1/2" = 0.010; 5/8" = 0.016

SAMPLING DATA

Sampled By (Print): James Stockbridge / Pace	Sampler(s) Signatures:	Sampling Initiated At: 1012	Sampling Ended At: 1015
Pump or Tubing Depth in Well (Feet): 12	Sample Pump Flow Rate (mL per minute): 100-200ml	Tubing Material Code: PE	Field Decontamination: [Yes] [No]
Field-Filtered: [Yes] [No] Filter Size: µm	Duplicate: [Yes] [No]		

Sample ID Code	# Containers	Material Code	Volume	Preservative Used	Total Volume Added in Field (mL)	Final pH	Intended Analysis and/or Method	Sampling Equipment Code

Weather Conditions
[X] Sunny
[ ] Partly Cloudy
[ ] Cloudy
Temperature: 56
Rain: [Yes] [No]
Wind Speed: Ø
Wind Direction:

[ ] Surface Water
Total Depth:
Type: [ ] Lake [ ] Stream
[ ] River [ ] Other
Taken From: [ ] Shore [ ] Surface [ ] Boat [ ] Mid-Depth [ ] Bridge [ ] Bottom [ ] Wading [ ] Other

[ ] Waste Water: Start Time Finish Time
Sampling Point: Volume:
[ ] Composite [ ] Grab
mL per: [ ] Hour [ ] ½ Hour [ ]

[ ] Soils/Sediment Sampling Point: Sample Depth: [ ] Composite [ ] Grab
[ ] Drum Waste Type: Layers [Yes] [No] [ ] Composite [ ] Grab
[ ] Other: Sampling Point: Sample Depth: [ ] Composite [ ] Grab

Field Notes: WATER LEVEL TO LOW TO SEE SHEEN

On Ice @ 1010 Bottles Preserved <2pH

See Work Order/Bottle Order

V:\Field\Field Sheets

Pace Analytical Field Sampling Log

Site Name: Tomokal Landfill	Site Location: Volusia County
Well #: 342-1	Sample ID: F08111108
Date: 11/26/08	

PURGING DATA

YSI: 0260642697

Well Diameter: 2"	Tubing Diameter: 3/8"	Well Screen Interval Depth: Feet to	Static Depth to Water: 7.60	Sampling Device: PP

Well Volume Purge: (Total Well Depth – Static Depth to Water) X Well Capacity= Well Volume

(31.65 - 7.60) X 0.16 Gallons/Foot = 3.848 Gallons

Equipment Volume Purge: Pump Volume + (Tubing Capacity X Tubing Length) + Flow Cell Volume= Equipment Volume

+(X)+ = Gallons

Initial Pump or Tubing Depth in Well (Feet): 12	Final Pump or Tubing Depth in Well: 15	Purging Initiated At: 1026	Purging Ended At: 1038	Total Volume Purged (Gallons): 6.00

Time	Volume Purged (Gal)	CUMUL Volume Purged (Gal)	Purge Rate (gpm)	Depth to Water (Feet)	pH (Standard Units)	Temp. (°C)	Conductivity (µmhos/cm or µS/cm)	Dissolved Oxygen (circle mg/L or % saturation)	Turbidity (NTUs)	Color (Describe)	Odor (Describe)	ORP
1034	4.00	4.00	.25	12.70	5.76	22.15	1374	0.67	2.96	Yellow	None	
1036	1.00	5.00	1	12.90	5.79	22.13	1382	0.54	2.32	1	1	
1038	1.00	6.00	1	13.10	5.74	22.11	1386	0.49	2.30	1	1	

Well Capacity (Gallons Per Foot): 0.75" = 0.02; 1" = 0.04; 1.25" = 0.06; 2" = 0.16; 3" = 0.37; 4" = 0.65; 5" = 1.02; 6" = 1.47; 12" = 5.88
Tubing Inside DIA. Capacity (Gal./Ft.): 1/8" = 0.0006; 3/16" = 0.0014; 1/4" = 0.0026; 5/16" = 0.004; 3/8" = 0.006; 1/2" = 0.010; 5/8" = 0.016

SAMPLING DATA

Sampled By (Print): James Stockbridge / Pace	Sampler(s) Signatures	Sampling Initiated At: 1039	Sampling Ended At: 1042
Pump or Tubing Depth in Well (Feet): 15	Sample Pump Flow Rate (mL per minute): 100-200ml	Tubing Material Code: PE	Field Decontamination: [Yes] [No]
Field-Filtered: [Yes] [No] Filter Size: µm	Duplicate: [Yes] [No]		

Sample ID Code	# Containers	Material Code	Volume	Preservative Used	Total Volume Added in Field (mL)	Final pH	Intended Analysis and/or Method	Sampling Equipment Code

Weather Conditions
[X] Sunny
[ ] Partly Cloudy
[ ] Cloudy
Temperature: 59
Rain: [Yes] [No]
Wind Speed: 0
Wind Direction:

[ ] Surface Water
Total Depth:
Type: [ ] Lake [ ] Stream
[ ] River [ ] Other
Taken From: [ ] Shore [ ] Surface [ ] Boat [ ] Mid-Depth [ ] Bridge [ ] Bottom [ ] Wading [ ] Other

[ ] Waste Water: Start Time Finish Time
Sampling Point: Volume:
[ ] Composite [ ] Grab
mL per: [ ] Hour [ ] ½ Hour [ ]

[ ] Soils/Sediment Sampling Point: Sample Depth: [ ] Composite [ ] Grab
[ ] Drum Waste Type: Layers [Yes] [No] [ ] Composite [ ] Grab
[ ] Other: Sampling Point: Sample Depth: [ ] Composite [ ] Grab

Field Notes: WATER LEVEL TO LOW TO SEE SHEEN.

On Ice @ 1043 Bottles Preserved <2pH

See Work Order/Bottle Order

V:\Field\Field Sheets

Pace Analytical Field Sampling Log

Site Name: Tomokal Landfill	Site Location: Volusia County
Well #: MO5-B	Sample ID: F081111 08 — Date: 11/26/08

PURGING DATA

YSI: 02606/2697

Well Diameter: 2"	Tubing Diameter: 3/8"	Well Screen Interval Depth: Feet to	Static Depth to Water: 9.90	Sampling Device: PP

Well Volume Purge: (Total Well Depth – Static Depth to Water) X Well Capacity= Well Volume

(35.85 - 9.90) X 0.16 Gallons/Foot = 4.152 Gallons

Equipment Volume Purge: Pump Volume + (Tubing Capacity X Tubing Length) + Flow Cell Volume= Equipment Volume

+(X)+ = Gallons

Initial Pump or Tubing Depth in Well (Feet): 14	Final Pump or Tubing Depth in Well: 14	Purging Initiated At: 1051	Purging Ended At: 1106	Total Volume Purged (Gallons): 7.50

Time	Volume Purged (Gal)	CUMUL Volume Purged (Gal)	Purge Rate (gpm)	Depth to Water (Feet)	pH (Standard Units)	Temp. (°C)	Conductivity (µmhos/cm or µS/cm)	Dissolved Oxygen (circle mg/L or % saturation)	Turbidity (NTUs)	Color (Describe)	Odor (Describe)	ORP
1100	4.50	4.50	.50	10.70	5.99	22.73	1413	0.38	1.73	NONE	YES	
1103	1.50	6.00	1	10.70	5.99	22.73	1413	0.37	1.23			
1106	1.50	7.50		10.70	5.98	22.76	1413	0.34	0.80			

Well Capacity (Gallons Per Foot): 0.75" = 0.02; 1" = 0.04; 1.25" = 0.06; 2" = 0.16; 3" = 0.37; 4" = 0.65; 5" = 1.02; 6" = 1.47; 12" = 5.88
Tubing Inside DIA. Capacity (Gal./Ft.): 1/8" = 0.0006; 3/16" = 0.0014; 1/4" = 0.0026; 5/16" = 0.004; 3/8" = 0.006; 1/2" = 0.010; 5/8" = 0.016

SAMPLING DATA

Sampled By (Print)	Sampler(s) Signatures	Sampling Initiated At:	Sampling Ended At:
James Stockbridge / Pace		1107	1110

Pump or Tubing Depth in Well (Feet):	Sample Pump Flow Rate (mL per minute):	Tubing Material Code:	Field Decontamination:	Field-Filtered:	Duplicate:
14	100-200ml	PE	[Yes] [No]	[Yes] [No] Filter Size: µm	[Yes] [No]

Sample ID Code	# Containers	Material Code	Volume	Preservative Used	Total Volume Added in Field (mL)	Final pH	Intended Analysis and/or Method	Sampling Equipment Code

Weather Conditions
[X] Sunny
[ ] Partly Cloudy
[ ] Cloudy
Temperature: 60
Rain: [Yes] [No]
Wind Speed: 0
Wind Direction:

[ ] Surface Water — Total Depth:_____ Type: [ ] Lake [ ] Stream [ ] River [ ] Other _____ — Taken From: [ ] Shore [ ] Surface [ ] Boat [ ] Mid-Depth [ ] Bridge [ ] Bottom [ ] Wading [ ] Other

[ ] Waste Water: Start Time _____ Finish Time _____ Sampling Point:_____ Volume:_____ [ ] Composite [ ] Grab mL per: [ ] Hour [ ] ½ Hour [ ]

[ ] Soils/Sediment Sampling Point: Sample Depth: [ ] Composite [ ] Grab

[ ] Drum Waste Type: Layers [Yes] [No] [ ] Composite [ ] Grab

[ ] Other: Sampling Point: Sample Depth: [ ] Composite [ ] Grab

Field Notes: WATER LEVEL TO LOW TO SEE SHEEN.

On Ice @ 1111 Bottles Preserved <2pH

See Work Order/Bottle Order

V:\Field\Field Sheets

Pace Analytical Field Sampling Log

Site Name: Tomokal Landfill	Site Location: Volusia County
Well #: B-11	Sample ID: F0811108
Date: 11/24/08	

PURGING DATA

YSI: 02606/2697

Well Diameter: 2"	Tubing Diameter: 3/8"	Well Screen Interval Depth: Feet to	Static Depth to Water: 5.60	Sampling Device: PP

Well Volume Purge: (Total Well Depth – Static Depth to Water) X Well Capacity= Well Volume

(16.90 - 5.60) X 0.16 Gallons/Foot = 1.808 Gallons

Equipment Volume Purge: Pump Volume + (Tubing Capacity X Tubing Length) + Flow Cell Volume= Equipment Volume

+(X)+ = Gallons

Initial Pump or Tubing Depth in Well (Feet): 12	Final Pump or Tubing Depth in Well: 12	Purging Initiated At: 1122	Purging Ended At: 1134	Total Volume Purged (Gallons): 3.00

Time	Volume Purged (Gal)	CUMUL Volume Purged (Gal)	Purge Rate (gpm)	Depth to Water (Feet)	pH (Standard Units)	Temp. (°C)	Conductivity (µmhos/cm or µS/cm)	Dissolved Oxygen (circle mg/L or % saturation)	Turbidity (NTUs)	Color (Describe)	Odor (Describe)	ORP
1130	2.00	2.00	.25	8.20	5.17	23.56	253	0.34	2.86	NONE	NONE	
1132	.50	2.50	1	8.20	5.19	23.55	254	0.31	1.80	1	1	
1134	.50	3.00		8.20	5.17	23.52	255	0.27	0.86			

Well Capacity (Gallons Per Foot): 0.75" = 0.02; 1" = 0.04; 1.25" = 0.06; 2" = 0.16; 3" = 0.37; 4" = 0.65; 5" = 1.02; 6" = 1.47; 12" = 5.88
Tubing Inside DIA. Capacity (Gal./Ft.): 1/8" = 0.0006; 3/16" = 0.0014; 1/4" = 0.0026; 5/16" = 0.004; 3/8" = 0.006; 1/2" = 0.010; 5/8" = 0.016

SAMPLING DATA

Sampled By (Print): James Stockbridge / Pace	Sampler(s) Signatures	Sampling Initiated At: 1135	Sampling Ended At: 1134
Pump or Tubing Depth in Well (Feet): 12	Sample Pump Flow Rate (mL per minute): 100-200ml	Tubing Material Code: PE	Field Decontamination: [Yes] [No]
Field-Filtered: [Yes] [No] Filter Size: µm	Duplicate: [Yes] [No]		

Sample ID Code	# Containers	Material Code	Volume	Preservative Used	Total Volume Added in Field (mL)	Final pH	Intended Analysis and/or Method	Sampling Equipment Code

Weather Conditions
[✓] Sunny
[ ] Partly Cloudy
[ ] Cloudy
Temperature: 62
Rain: [Yes] [No]
Wind Speed: 5
Wind Direction: S

[ ] Surface Water
Total Depth:_____
Type: [ ] Lake [ ] Stream
[ ] River [ ] Other _____
Taken From:
[ ] Shore [ ] Surface
[ ] Boat [ ] Mid-Depth
[ ] Bridge [ ] Bottom
[ ] Wading [ ] Other

[ ] Waste Water: Start Time _____ Finish Time _____
Sampling Point:_____ Volume:_____
[ ] Composite [ ] Grab
mL per: [ ] Hour [ ] ½ Hour [ ]

[ ] Soils/Sediment Sampling Point: Sample Depth: [ ] Composite [ ] Grab

[ ] Drum Waste Type: Layers [Yes] [No] [ ] Composite [ ] Grab

[ ] Other: Sampling Point: Sample Depth: [ ] Composite [ ] Grab

Field Notes: No Sheen

On Ice @ 1140 Bottles Preserved <2pH

See Work Order/Bottle Order

V:\Field\Field Sheets

Pace Analytical Field Sampling Log

Site Name: Tomokal Landfill	Site Location: Volusia County
Well #: EQ	Sample ID: P081200017-001
	Date: 12/ 1 /08

PURGING DATA

YSI: 02606/2697

Well Diameter: 2"	Tubing Diameter: 3/8"	Well Screen Interval Depth: Feet to	Static Depth to Water:	Sampling Device: PP

Well Volume Purge: (Total Well Depth – Static Depth to Water) X Well Capacity= Well Volume

(-) X 0.16 Gallons/Foot = Gallons

Equipment Volume Purge: Pump Volume + (Tubing Capacity X Tubing Length) + Flow Cell Volume= Equipment Volume

+(X)+ = Gallons

Initial Pump or Tubing Depth in Well (Feet):	Final Pump or Tubing Depth in Well:	Purging Initiated At:	Purging Ended At:	Total Volume Purged (Gallons):

Time	Volume Purged (Gal)	CUMUL Volume Purged (Gal)	Purge Rate (gpm)	Depth to Water (Feet)	pH (Standard Units)	Temp. (°C)	Conductivity (µmhos/cm or µS/cm)	Dissolved Oxygen (circle mg/L or % saturation)	Turbidity (NTUs)	Color (Describe)	Odor (Describe)	ORP
1150												

Well Capacity (Gallons Per Foot): 0.75" = 0.02; 1" = 0.04; 1.25" = 0.06; 2" = 0.16; 3" = 0.37; 4" = 0.65; 5" = 1.02; 6" = 1.47; 12" = 5.88
Tubing Inside DIA. Capacity (Gal./Ft.): 1/8" = 0.0006; 3/16" = 0.0014; 1/4" = 0.0026; 5/16" = 0.004; 3/8" = 0.006; 1/2" = 0.010; 5/8" = 0.016

SAMPLING DATA

Sampled By (Print) James Stockbridge / Pace	Sampler(s) Signatures	Sampling Initiated At: 1150	Sampling Ended At:

Pump or Tubing Depth in Well (Feet):	Sample Pump Flow Rate (mL per minute): 100-200ml	Tubing Material Code: PE	Field Decontamination: [Yes] [No]	Field-Filtered: [Yes] [No] Filter Size: µm	Duplicate: [Yes] [No]

Sample ID Code	# Containers	Material Code	Volume	Preservative Used	Total Volume Added in Field (mL)	Final pH	Intended Analysis and/or Method	Sampling Equipment Code

Weather Conditions
[✓] Sunny
[ ] Partly Cloudy
[ ] Cloudy
Temperature: 60
Rain: [Yes] [No]
Wind Speed: 5
Wind Direction: NE

[ ] **Surface Water** Taken From:
Total Depth:_____ [ ] Shore [ ] Surface
Type: [ ] Lake [ ] Stream [ ] Boat [ ] Mid-Depth
[ ] River [ ] Other _____ [ ] Bridge [ ] Bottom
[ ] Wading [ ] Other

[ ] **Waste Water:** Start Time _____ Finish Time _____
Sampling Point:_____ Volume:_____
[ ] Composite [ ] Grab
mL per: [ ] Hour [ ] ½ Hour [ ]

[ ] Soils/Sediment Sampling Point: Sample Depth: [ ] Composite [ ] Grab

[ ] Drum Waste Type: Layers [Yes] [No] [ ] Composite [ ] Grab

[ ] Other: Sampling Point: Sample Depth: [ ] Composite [ ] Grab

Field Notes:

On Ice @ Bottles Preserved <2pH

See Work Order/Bottle Order

V:\Field\Field Sheets

Pace Analytical Field Sampling Log

Site Name: Tomokal Landfill	Site Location: Volusia County
Well #: B45-1 / DUP	Sample ID: F08120017-0021003 Date: 12/ 1 /08

PURGING DATA

YSI: 02606/2697

Well Diameter: 2"	Tubing Diameter: 3/8"	Well Screen Interval Depth: Feet to	Static Depth to Water: 6.35	~~Sampling~~ Device: PP

Well Volume Purge: (Total Well Depth – Static Depth to Water) X Well Capacity= Well Volume

(37.30 - 6.35) X 0.16 Gallons/Foot = 4.952 Gallons

Equipment Volume Purge: Pump Volume + (Tubing Capacity X Tubing Length) + Flow Cell Volume= Equipment Volume

+(X)+ = Gallons

Initial Pump or Tubing Depth in Well (Feet): 13	Final Pump or Tubing Depth in Well: 13	Purging Initiated At: 1154	Purging Ended At: 1210	Total Volume Purged (Gallons): 8.00

Time	Volume Purged (Gal)	CUMUL Volume Purged (Gal)	Purge Rate (gpm)	Depth to Water (Feet)	pH (Standard Units)	Temp. (°C)	Conductivity (µmhos/cm or µS/cm)	Dissolved Oxygen (circle mg/L or % saturation)	Turbidity (NTUs)	Color (Describe)	Odor (Describe)	ORP
1204	5.00	5.00	.50	10.40	6.20	22.32	1491	0.55	9.69	NONE	Yes	
~~1207~~ 1207	1.50	6.50	/	10.50	6.18	22.28	1487	0.48	4.54	/	/	
1210	1.50	8.00	/	10.55	6.19	22.27	1495	0.44	2.51	/	/	

Well Capacity (Gallons Per Foot): 0.75" = 0.02; 1" = 0.04; 1.25" = 0.06; 2" = 0.16; 3" = 0.37; 4" = 0.65; 5" = 1.02; 6" = 1.47; 12" = 5.88
Tubing Inside DIA. Capacity (Gal./Ft.): 1/8" = 0.0006; 3/16" = 0.0014; 1/4" = 0.0026; 5/16" = 0.004; 3/8" = 0.006; 1/2" = 0.010; 5/8" = 0.016

SAMPLING DATA

Sampled By (Print) James Stockbridge / Pace	Sampler(s) Signatures		Sampling Initiated At: 1211	Sampling Ended At: 1217
Pump or Tubing Depth in Well (Feet): 13	Sample Pump Flow Rate (mL per minute): 100-200ml	Tubing Material Code: PE	Field Decontamination: [Yes] [No]	Field-Filtered: [Yes] [No] Filter Size: µm; Duplicate: [Yes] [No]

Sample ID Code	# Containers	Material Code	Volume	Preservative Used	Total Volume Added in Field (mL)	Final pH	Intended Analysis and/or Method	Sampling Equipment Code

Weather Conditions
[✓] Sunny
[ ] Partly Cloudy
[ ] Cloudy
Temperature: 60
Rain: [Yes] [No]
Wind Speed: 5
Wind Direction: E

[ ] **Surface Water** Total Depth:_____ Type: [ ] Lake [ ] Stream [ ] River [ ] Other _____
Taken From: [ ] Shore [ ] Surface [ ] Boat [ ] Mid-Depth [ ] Bridge [ ] Bottom [ ] Wading [ ] Other

[ ] **Waste Water**: Start Time _____ Finish Time _____ Sampling Point:_____ Volume:_____ [ ] Composite [ ] Grab mL per: [ ] Hour [ ] ½ Hour [ ]

[ ] Soils/Sediment Sampling Point: Sample Depth: [ ] Composite [ ] Grab

[ ] Drum Waste Type: Layers [Yes] [No] [ ] Composite [ ] Grab

[ ] Other: Sampling Point: Sample Depth: [ ] Composite [ ] Grab

Field Notes:

No sheen

On Ice @ 1218 Bottles Preserved <2pH

See Work Order/Bottle Order

V:\Field\Field Sheets

Pace Analytical Field Sampling Log

Site Name: Tomokal Landfill	Site Location: Volusia County
Well #: B45-2	Sample ID: P08120017-004
Date: 12/ 1 /08	

PURGING DATA

YSI: 02606/2697

Well Diameter: 2"	Tubing Diameter: 3/8"	Well Screen Interval Depth: Feet to	Static Depth to Water: 6.50	Sampling Device: PP

Well Volume Purge: (Total Well Depth – Static Depth to Water) X Well Capacity= Well Volume

(17.60 - 6.50) X 0.16 Gallons/Foot = 1.776 Gallons

Equipment Volume Purge: Pump Volume + (Tubing Capacity X Tubing Length) + Flow Cell Volume= Equipment Volume

+(X)+ = Gallons

Initial Pump or Tubing Depth in Well (Feet): 12	Final Pump or Tubing Depth in Well: 12	Purging Initiated At: 1221	Purging Ended At: 1233	Total Volume Purged (Gallons): 3.00

Time	Volume Purged (Gal)	CUMUL Volume Purged (Gal)	Purge Rate (gpm)	Depth to Water (Feet)	pH (Standard Units)	Temp. (°C)	Conductivity (µmhos/cm or µS/cm)	Dissolved Oxygen (circle mg/L or % saturation)	Turbidity (NTUs)	Color (Describe)	Odor (Describe)	ORP
1229	2.00	2.00	.25	8.10	5.27	21.23	1116	0.58	3.92	None	Yes	
1231	.50	2.50	|	8.20	5.29	21.29	1131	0.52	2.19	|	|	
1233	.50	3.00	|	8.30	5.29	21.33	1138	0.51	2.56	|	|	

Well Capacity (Gallons Per Foot): 0.75" = 0.02; 1" = 0.04; 1.25" = 0.06; 2" = 0.16; 3" = 0.37; 4" = 0.65; 5" = 1.02; 6" = 1.47; 12" = 5.88
Tubing Inside DIA. Capacity (Gal./Ft.): 1/8" = 0.0006; 3/16" = 0.0014; 1/4" = 0.0026; 5/16" = 0.004; 3/8" = 0.006; 1/2" = 0.010; 5/8" = 0.016

SAMPLING DATA

Sampled By (Print) James Stockbridge / Pace	Sampler(s) Signatures		Sampling Initiated At: 1234	Sampling Ended At: 1237
Pump or Tubing Depth in Well (Feet): 12	Sample Pump Flow Rate (mL per minute): 100-200ml	Tubing Material Code: PE	Field Decontamination: [Yes] [No]	Field-Filtered: [Yes] [No] Filter Size: µm; Duplicate: [Yes] [No]

Sample ID Code	# Containers	Material Code	Volume	Preservative Used	Total Volume Added in Field (mL)	Final pH	Intended Analysis and/or Method	Sampling Equipment Code

Weather Conditions
[✓] Sunny
[ ] Partly Cloudy
[ ] Cloudy
Temperature: 61
Rain: [Yes] [No]
Wind Speed: Ø
Wind Direction:

[ ] **Surface Water** Total Depth:_____ Type: [ ] Lake [ ] Stream [ ] River [ ] Other _____
Taken From: [ ] Shore [ ] Surface [ ] Boat [ ] Mid-Depth [ ] Bridge [ ] Bottom [ ] Wading [ ] Other

[ ] **Waste Water**: Start Time _____ Finish Time _____ Sampling Point:_____ Volume:_____ [ ] Composite [ ] Grab mL per: [ ] Hour [ ] ½ Hour [ ]

[ ] Soils/Sediment Sampling Point: Sample Depth: [ ] Composite [ ] Grab

[ ] Drum Waste Type: Layers [Yes] [No] [ ] Composite [ ] Grab

[ ] Other: Sampling Point: Sample Depth: [ ] Composite [ ] Grab

Field Notes:

No sheen

On Ice @ 1238 Bottles Preserved <2pH

See Work Order/Bottle Order

V:\Field\Field Sheets

Pace Analytical Field Sampling Log

Site Name: Tomokal Landfill	Site Location: Volusia County
Well #: 359-2	Sample ID: F081200017-005	Date: 12/ 1 /08

PURGING DATA

YSI: 02606/2697

Well Diameter: 2"	Tubing Diameter: 3/8"	Well Screen Interval Depth: Feet to	Static Depth to Water: 8.85	Sampling Device: PP

Well Volume Purge: (Total Well Depth – Static Depth to Water) X Well Capacity= Well Volume

(17.90 - 8.85) X 0.16 Gallons/Foot = 1.448 Gallons

Equipment Volume Purge: Pump Volume + (Tubing Capacity X Tubing Length) + Flow Cell Volume= Equipment Volume

+(X)+ = Gallons

Initial Pump or Tubing Depth in Well (Feet): 13	Final Pump or Tubing Depth in Well: 13	Purging Initiated At: 1248	Purging Ended At: 1304	Total Volume Purged (Gallons): 4.00

Time	Volume Purged (Gal)	CUMUL Volume Purged (Gal)	Purge Rate (gpm)	Depth to Water (Feet)	pH (Standard Units)	Temp. (°C)	Conductivity (µmhos/cm or µS/cm)	Dissolved Oxygen (circle mg/L or % saturation)	Turbidity (NTUs)	Color (Describe)	Odor (Describe)	ORP
1254	1.50	1.50	.25	10.15	6.42	23.48	1184	0.50	64.40	Brown	Yes	
1256	.50	2.00		10.25	6.42	23.48	1187	0.47	38.90			
1258	.50	2.50		10.30	6.41	23.53	1185	0.43	30.10			
1300	.50	3.00		10.30	6.41	23.60	1182	0.40	19.30			
1302	.50	3.50		10.30	6.41	23.63	1178	0.38	17.70			
1304	.50	4.00		10.30	6.40	23.63	1179	0.37	15.10			

Well Capacity (Gallons Per Foot): 0.75" = 0.02; 1" = 0.04; 1.25" = 0.06; 2" = 0.16; 3" = 0.37; 4" = 0.65; 5" = 1.02; 6" = 1.47; 12" = 5.88
Tubing Inside DIA. Capacity (Gal./Ft.): 1/8" = 0.0006; 3/16" = 0.0014; 1/4" = 0.0026; 5/16" = 0.004; 3/8" = 0.006; 1/2" = 0.010; 5/8" = 0.016

SAMPLING DATA

Sampled By (Print)	Sampler(s) Signatures	Sampling Initiated At:	Sampling Ended At:
James Stockbridge / Pace		1305	1308

Pump or Tubing Depth in Well (Feet):	Sample Pump Flow Rate (mL per minute):	Tubing Material Code:	Field Decontamination:	Field-Filtered:	Duplicate:
13	100-200ml	PE	[Yes] [No]	[Yes] [No] Filter Size: µm	[Yes] [No]

Sample ID Code	# Containers	Material Code	Volume	Preservative Used	Total Volume Added in Field (mL)	Final pH	Intended Analysis and/or Method	Sampling Equipment Code

Weather Conditions
[X] Sunny
[ ] Partly Cloudy
[ ] Cloudy
Temperature: 63
Rain: [Yes] [No]
Wind Speed: 5
Wind Direction: E

[ ] **Surface Water** Taken From:
Total Depth:_____ [ ] Shore [ ] Surface
Type: [ ] Lake [ ] Stream [ ] Boat [ ] Mid-Depth
[ ] River [ ] Other_____ [ ] Bridge [ ] Bottom
[ ] Wading [ ] Other

[ ] **Waste Water:** Start Time _____ Finish Time _____
Sampling Point:_____ Volume:_____
[ ] Composite [ ] Grab
mL per: [ ] Hour [ ] ½ Hour [ ]

[ ] Soils/Sediment Sampling Point: Sample Depth: [ ] Composite [ ] Grab

[ ] Drum Waste Type: Layers [Yes] [No] [ ] Composite [ ] Grab

[ ] Other: Sampling Point: Sample Depth: [ ] Composite [ ] Grab

Field Notes:

No Sheen

On Ice @ 1309 Bottles Preserved <2pH

See Work Order/Bottle Order

V:\Field\Field Sheets

Pace Analytical Field Sampling Log

Site Name: Tomokal Landfill	Site Location: Volusia County
Well #: B-68	Sample ID: F081200017-006
	Date: 12/1 /08

YSI: 02606/2097

PURGING DATA

Well Diameter: 2"	Tubing Diameter: 3/8"	Well Screen Interval Depth: Feet to	Static Depth to Water: 7.25	Sampling Device: PP

Well Volume Purge: (Total Well Depth – Static Depth to Water) X Well Capacity= Well Volume

(35.75 - 7.25) X 0.16 Gallons/Foot = 4.56 Gallons

Equipment Volume Purge: Pump Volume + (Tubing Capacity X Tubing Length) + Flow Cell Volume= Equipment Volume

+(X)+ = Gallons

Initial Pump or Tubing Depth in Well (Feet): 12	Final Pump or Tubing Depth in Well: 14	Purging Initiated At: 1315	Purging Ended At: 1331	Total Volume Purged (Gallons): 8.00

Time	Volume Purged (Gal)	CUMUL Volume Purged (Gal)	Purge Rate (gpm)	Depth to Water (Feet)	pH (Standard Units)	Temp. (°C)	Conductivity (µmhos/cm or µS/cm)	Dissolved Oxygen (circle mg/L or % saturation)	Turbidity (NTUs)	Color (Describe)	Odor (Describe)	ORP
1325	5.00	5.00	.50	12.20	5.90	24.11	577	0.34	3.86	None	Yes	
1328	1.50	6.50	1	12.25	5.92	24.07	587	0.33	3.07	1	1	
1331	1.50	8.00		12.20	5.92	24.02	595	0.31	4.23			

Well Capacity (Gallons Per Foot): 0.75" = 0.02; 1" = 0.04; 1.25" = 0.06; 2" = 0.16; 3" = 0.37; 4" = 0.65; 5" = 1.02; 6" = 1.47; 12" = 5.88
Tubing Inside DIA. Capacity (Gal./Ft.): 1/8" = 0.0006; 3/16" = 0.0014; 1/4" = 0.0026; 5/16" = 0.004; 3/8" = 0.006; 1/2" = 0.010; 5/8" = 0.016

SAMPLING DATA

Sampled By (Print): James Stockbridge / Pace	Sampler(s) Signatures:	Sampling Initiated At: 1332	Sampling Ended At: 1335
Pump or Tubing Depth in Well (Feet): 14	Sample Pump Flow Rate (mL per minute): 100-200ml	Tubing Material Code: PE	Field Decontamination: [Yes] [No]
Field-Filtered: [Yes] [No] Filter Size: µm	Duplicate: [Yes] [No]		

Sample ID Code	# Containers	Material Code	Volume	Preservative Used	Total Volume Added in Field (mL)	Final pH	Intended Analysis and/or Method	Sampling Equipment Code

Weather Conditions
[✓] Sunny
[ ] Partly Cloudy
[ ] Cloudy
Temperature: 64
Rain: [Yes] [No]
Wind Speed: 5-10
Wind Direction: E

[ ] **Surface Water** Total Depth:_____ Type: [ ] Lake [ ] Stream [ ] River [ ] Other _____
Taken From: [ ] Shore [ ] Surface [ ] Boat [ ] Mid-Depth [ ] Bridge [ ] Bottom [ ] Wading [ ] Other

[ ] **Waste Water:** Start Time _____ Finish Time _____ Sampling Point:_____ Volume:_____ [ ] Composite [ ] Grab mL per: [ ] Hour [ ] ½ Hour [ ]

[ ] Soils/Sediment Sampling Point: Sample Depth: [ ] Composite [ ] Grab

[ ] Drum Waste Type: Layers [Yes] [No] [ ] Composite [ ] Grab

[ ] Other: Sampling Point: Sample Depth: [ ] Composite [ ] Grab

Field Notes: No Sheen

On Ice @ 1336 Bottles Preserved <2pH

See Work Order/Bottle Order

Pace Analytical Field Sampling Log

Site Name: Tomokal Landfill	Site Location: Volusia County
Well #: B-64	Sample ID: P08120017-007
Date: 12/ 1 /08	

PURGING DATA

YSI: 02606/2697

Well Diameter: 2"	Tubing Diameter: 3/8"	Well Screen Interval Depth: Feet to	Static Depth to Water: 1.92	~~Sampling~~ Device: PP

Well Volume Purge: (Total Well Depth – Static Depth to Water) X Well Capacity= Well Volume

(17.65 - 1.92) X 0.16 Gallons/Foot = 2.5168 Gallons

Equipment Volume Purge: Pump Volume + (Tubing Capacity X Tubing Length) + Flow Cell Volume= Equipment Volume

+(X)+ = Gallons

Initial Pump or Tubing Depth in Well (Feet): 10	Final Pump or Tubing Depth in Well: 10	Purging Initiated At: 1344	Purging Ended At: 1401	Total Volume Purged (Gallons):

Time	Volume Purged (Gal)	CUMUL Volume Purged (Gal)	Purge Rate (gpm)	Depth to Water (Feet)	pH (Standard Units)	Temp. (°C)	Conductivity (µmhos/cm or µS/cm)	Dissolved Oxygen (circle mg/L or % saturation)	Turbidity (NTUs)	Color (Describe)	Odor (Describe)	ORP
1355	2.75	2.75	.25	4.55	6.47	20.43	1767	0.41	6.25	None	Yes	
1358	.75	3.50	1	4.55	6.55	20.36	1765	0.41	6.52	1	1	
1401	.75	4.25		4.65	6.46	20.43	1769	0.42	8.22	1	1	

Well Capacity (Gallons Per Foot): 0.75" = 0.02; 1" = 0.04; 1.25" = 0.06; 2" = 0.16; 3" = 0.37; 4" = 0.65; 5" = 1.02; 6" = 1.47; 12" = 5.88
Tubing Inside DIA. Capacity (Gal./Ft.): 1/8" = 0.0006; 3/16" = 0.0014; 1/4" = 0.0026; 5/16" = 0.004; 3/8" = 0.006; 1/2" = 0.010; 5/8" = 0.016

SAMPLING DATA

Sampled By (Print) James Stockbridge / Pace	Sampler(s) Signatures	Sampling Initiated At: 1402	Sampling Ended At: 1405
Pump or Tubing Depth in Well (Feet): 10	Sample Pump Flow Rate (mL per minute): 100-200ml	Tubing Material Code: PE	Field Decontamination: [Yes] [No]
Field-Filtered: [Yes] [No] Filter Size: µm	Duplicate: [Yes] [No]		

Sample ID Code	# Containers	Material Code	Volume	Preservative Used	Total Volume Added in Field (mL)	Final pH	Intended Analysis and/or Method	Sampling Equipment Code

Weather Conditions
[✓] Sunny
[ ] Partly Cloudy
[ ] Cloudy
Temperature: 64
Rain: [Yes] [No]
Wind Speed: 5-10
Wind Direction: E

[ ] **Surface Water**
Total Depth:_____
Type: [ ] Lake [ ] Stream
[ ] River [ ] Other _____

Taken From:
[ ] Shore [ ] Surface
[ ] Boat [ ] Mid-Depth
[ ] Bridge [ ] Bottom
[ ] Wading [ ] Other

[ ] **Waste Water**: Start Time _____ Finish Time _____
Sampling Point:_____ Volume:_____
[ ] Composite [ ] Grab
mL per: [ ] Hour [ ] ½ Hour [ ]

[ ] Soils/Sediment	Sampling Point:	Sample Depth:	[ ] Composite [ ] Grab
[ ] Drum Waste	Type:	Layers [Yes] [No]	[ ] Composite [ ] Grab
[ ] Other:	Sampling Point:	Sample Depth:	[ ] Composite [ ] Grab

Field Notes: OILY SHEEE ON TOP

On Ice @ 1406 Bottles Preserved <2pH

See Work Order/Bottle Order

V:\Field\Field Sheets

Pace Analytical Field Sampling Log

Site Name: Tomokal Landfill	Site Location: Volusia County
Well #: B-39	Sample ID: P081200017-008
	Date: 12/ 1 /08

PURGING DATA

YSI: 02606/2697

Well Diameter: 2"	Tubing Diameter: 3/8"	Well Screen Interval Depth: Feet to	Static Depth to Water: 5.70	Sampling Device: PP

Well Volume Purge: (Total Well Depth – Static Depth to Water) X Well Capacity= Well Volume

(17.76 - 5.70) X 0.16 Gallons/Foot = 1.9296 Gallons

Equipment Volume Purge: Pump Volume + (Tubing Capacity X Tubing Length) + Flow Cell Volume= Equipment Volume

+(X)+ = Gallons

Initial Pump or Tubing Depth in Well (Feet): 12	Final Pump or Tubing Depth in Well: 12	Purging Initiated At: 1413	Purging Ended At: 1425	Total Volume Purged (Gallons): 3.00

Time	Volume Purged (Gal)	CUMUL Volume Purged (Gal)	Purge Rate (gpm)	Depth to Water (Feet)	pH (Standard Units)	Temp. (°C)	Conductivity (µmhos/cm or µS/cm)	Dissolved Oxygen (circle mg/L or % saturation)	Turbidity (NTUs)	Color (Describe)	Odor (Describe)	ORP
1421	2.00	2.00	.25	8.30	4.80	21.41	138	0.46	8.08	Yellow	Yes	
1423	.50	2.50	1	8.40	4.84	21.38	142	0.41	4.96	1	1	
1425	.50	3.00		8.45	4.84	21.33	136	0.41	3.86	1	1	

Well Capacity (Gallons Per Foot): 0.75" = 0.02; 1" = 0.04; 1.25" = 0.06; 2" = 0.16; 3" = 0.37; 4" = 0.65; 5" = 1.02; 6" = 1.47; 12" = 5.88
Tubing Inside DIA. Capacity (Gal./Ft.): 1/8" = 0.0006; 3/16" = 0.0014; 1/4" = 0.0026; 5/16" = 0.004; 3/8" = 0.006; 1/2" = 0.010; 5/8" = 0.016

SAMPLING DATA

Sampled By (Print)	Sampler(s) Signature	Sampling Initiated At:	Sampling Ended At:
James Stockbridge / Pace		1426	1429

Pump or Tubing Depth in Well (Feet):	Sample Pump Flow Rate (mL per minute):	Tubing Material Code:	Field Decontamination:	Field-Filtered:	Duplicate:
12	100-200ml	PE	[Yes] [No]	[Yes] [No] Filter Size: µm	[Yes] [No]

Sample ID Code	# Containers	Material Code	Volume	Preservative Used	Total Volume Added in Field (mL)	Final pH	Intended Analysis and/or Method	Sampling Equipment Code

Weather Conditions
[✓] Sunny
[ ] Partly Cloudy
[ ] Cloudy
Temperature: 67
Rain: [Yes] [No]
Wind Speed: 5-10
Wind Direction: E

[ ] **Surface Water** Taken From:
Total Depth:_____ [ ] Shore [ ] Surface
Type: [ ] Lake [ ] Stream [ ] Boat [ ] Mid-Depth
[ ] River [ ] Other _____ [ ] Bridge [ ] Bottom
[ ] Wading [ ] Other

[ ] **Waste Water**: Start Time _____ Finish Time _____
Sampling Point:_____ Volume:_____
[ ] Composite [ ] Grab
mL per: [ ] Hour [ ] ½ Hour [ ]

[ ] Soils/Sediment Sampling Point: Sample Depth: [ ] Composite [ ] Grab

[ ] Drum Waste Type: Layers [Yes] [No] [ ] Composite [ ] Grab

[ ] Other: Sampling Point: Sample Depth: [ ] Composite [ ] Grab

Field Notes: No stream

On Ice @ 1430 Bottles Preserved <2pH

See Work Order/Bottle Order

V:\Field\Field Sheets

Pace Analytical Field Sampling Log

F08110320

Site Name: Tomoka Landfill		Site Location: Volusia County
Well #: SW – EQ	Sample ID:	Date: 11-7 -08

PURGING DATA

YSI: 02697/ 02606

Well Diameter:	Tubing Diameter:	Well Screen Interval Depth: Feet to	Static Depth to Water:	Sampling Device: Dipper

Well Volume Purge: (Total Well Depth – Static Depth to Water) X Well Capacity= Well Volume

(-) X 0.16 Gallons/Foot = Gallons

Equipment Volume Purge: Pump Volume + (Tubing Capacity X Tubing Length) + Flow Cell Volume= Equipment Volume

+(X)+ = Gallons

Initial Pump or Tubing Depth in Well (Feet):	Final Pump or Tubing Depth in Well:	Purging Initiated At:	Purging Ended At:	Total Volume Purged (Gallons):

Time	Volume Purged (Gal)	CUMUL Volume Purged (Gal)	Purge Rate (gpm)	Depth to Water (Feet)	pH (Standard Units)	Temp. (°C)	Conductivity (µmhos/cm or µS/cm)	Dissolved Oxygen (circle mg/L or % saturation)	Turbidity (NTUs)	Color (Describe)	Odor (Describe)	ORP
1215												

Well Capacity (Gallons Per Foot): 0.75" = 0.02; 1" = 0.04; 1.25" = 0.06; 2" = 0.16; 3" = 0.37; 4" = 0.65; 5" = 1.02; 6" = 1.47; 12" = 5.88
Tubing Inside DIA. Capacity (Gal./Ft.): 1/8" = 0.0006; 3/16" = 0.0014; 1/4" = 0.0026; 5/16" = 0.004; 3/8" = 0.006; 1/2" = 0.010; 5/8" = 0.016

SAMPLING DATA

Sampled By (Print) James Stockbridge / Bobby Hutcheson / Pace	Sampler(s) Signatures BH	Sampling Initiated At:	Sampling Ended At:

Pump or Tubing Depth in Well (Feet):	Sample Pump Flow Rate (mL per minute):	Tubing Material Code: PE	Field Decontamination: [Yes] [No]	Field-Filtered: [Yes] [No] Filter Size: µm	Duplicate: [Yes] [No]

Sample ID Code	# Containers	Material Code	Volume	Preservative Used	Total Volume Added in Field (mL)	Final pH	Intended Analysis and/or Method	Sampling Equipment Code
	1	PE	½ Gallon				TDS	
	1	PE	100 ml				Fecal Coliform(MF)	
	1	PE	125 ml	HCl		<2	TOC	
	1	AG	1 Liter				Chlorophyll	
	1	PE	250 ml	H2SO4		<2	Nutirents	
	2	Vials	40 ml				8011 EDB	
	1	PE	500 ml	HNO3		<2	ICP Metals	

Weather Conditions
[✓] Sunny
[ ] Partly Cloudy
[ ] Cloudy
Temperature: 80
Rain: [Yes] [No]
Wind Speed: —
Wind Direction: —

[ ] **Surface Water** Taken From:
Total Depth:_____ [ ] Shore [ ] Surface
Type: [ ] Lake [ ] Stream [ ] Boat [ ] Mid-Depth
[ ] River [ ] Other _____ [ ] Bridge [ ] Bottom
[ ] Wading [ ] Other

[ ] **Waste Water:** Start Time _____ Finish Time _____
Sampling Point:_____ Volume:_____
[ ] Composite [ ] Grab
mL per: [ ] Hour [ ] ½ Hour [ ]

[ ] Soils/Sediment Sampling Point: Sample Depth: [ ] Composite [ ] Grab

[ ] Drum Waste Type: Layers [Yes] [No] [ ] Composite [ ] Grab

[ ] Other: Sampling Point: Sample Depth: [ ] Composite [ ] Grab

Field Notes:

On Ice @ 1217 Bottles Preserved <2pH

Pace Analytical Field Sampling Log

Site Name: Tomoka Landfill	Site Location: Volusia County
Well #: SW - 1 / DuP	Sample ID:
	Date: 11-7-08

PURGING DATA

YSI 02697/02606

Well Diameter:	Tubing Diameter:	Well Screen Interval Depth: Feet to	Static Depth to Water:	~~Sampling~~ Device: Dipper

Well Volume Purge: (Total Well Depth – Static Depth to Water) X Well Capacity= Well Volume

(-) X 0.16 Gallons/Foot = Gallons

Equipment Volume Purge: Pump Volume + (Tubing Capacity X Tubing Length) + Flow Cell Volume= Equipment Volume

+(X)+ = Gallons

Initial Pump or Tubing Depth in Well (Feet):	Final Pump or Tubing Depth in Well:	Purging Initiated At:	Purging Ended At:	Total Volume Purged (Gallons):

Time	Volume Purged (Gal)	CUMUL Volume Purged (Gal)	Purge Rate (gpm)	Depth to Water (Feet)	pH (Standard Units)	Temp. (°C)	Conductivity (µmhos/cm or µS/cm)	Dissolved Oxygen (circle mg/L or % saturation)	Turbidity (NTUs)	Color (Describe)	Odor (Describe)	ORP
1235					5.31	22.53	87	7.36	2.65	NO	ND	

Well Capacity (Gallons Per Foot): 0.75" = 0.02; 1" = 0.04; 1.25" = 0.06; 2" = 0.16; 3" = 0.37; 4" = 0.65; 5" = 1.02; 6" = 1.47; 12" = 5.88
Tubing Inside DIA. Capacity (Gal./Ft.): 1/8" = 0.0006; 3/16" = 0.0014; 1/4" = 0.0026; 5/16" = 0.004; 3/8" = 0.006; 1/2" = 0.010; 5/8" = 0.016

SAMPLING DATA

Sampled By (Print) James Stockbridge / Pace	Sampler(s) Signatures	Sampling Initiated At:	Sampling Ended At:
Bobby Hutcheson	BH		

Pump or Tubing Depth in Well (Feet):	Sample Pump Flow Rate (mL per minute):	Tubing Material Code: PE	Field Decontamination: [Yes] [No]	Field-Filtered: [Yes] [No] Filter Size: µm	Duplicate: [Yes] [No]

Sample ID Code	# Containers	Material Code	Volume	Preservative Used	Total Volume Added in Field (mL)	Final pH	Intended Analysis and/or Method	~~Sampling~~ Equipment Code
	1	PE	½ Gallon				TDS	
	1	PE	100 ml				Fecal Coliform(MF)	
	1	PE	125 ml	HCl		<2	TOC	
	1	AG	1 Liter				Chlorophyll	
	1	PE	250 ml	H2SO4		<2	Nutirents	
	2	Vials	40 ml				8011 EDB	
	1	PE	500 ml	HNO3		<2	ICP Metals	

Weather Conditions
[✓] Sunny
[ ] Partly Cloudy
[ ] Cloudy
Temperature: 80
Rain: [Yes] [No]
Wind Speed: 10
Wind Direction: W

[ ] **Surface Water**
Total Depth:_____
Type: [ ] Lake [ ] Stream
[ ] River [ ] Other _____
Taken From:
[ ] Shore [ ] Surface
[ ] Boat [ ] Mid-Depth
[ ] Bridge [ ] Bottom
[ ] Wading [ ] Other

[ ] **Waste Water**: Start Time _____ Finish Time _____
Sampling Point:_____ Volume:_____
[ ] Composite [ ] Grab
mL per: [ ] Hour [ ] ½ Hour [ ]

[ ] Soils/Sediment Sampling Point: Sample Depth: [ ] Composite [ ] Grab

[ ] Drum Waste Type: Layers [Yes] [No] [ ] Composite [ ] Grab

[ ] Other: Sampling Point: Sample Depth: [ ] Composite [ ] Grab

Field Notes: Staff Guage Reading = 6.9 over Staff Guage hard to Read

On Ice @ 1237 Bottles Preserved <2pH

Pace Analytical Field Sampling Log

Site Name: Tomoka Landfill		Site Location: Volusia County
Well #: SW – 12	Sample ID:	Date: 11-7-08

PURGING DATA

YSI: 02697/ 02606

Well Diameter:	Tubing Diameter:	Well Screen Interval Depth: Feet to	Static Depth to Water:	Sampling Device: Dipper

Well Volume Purge: (Total Well Depth – Static Depth to Water) X Well Capacity= Well Volume

(-) X 0.16 Gallons/Foot = Gallons

Equipment Volume Purge: Pump Volume + (Tubing Capacity X Tubing Length) + Flow Cell Volume= Equipment Volume

+(X)+ = Gallons

Initial Pump or Tubing Depth in Well (Feet):	Final Pump or Tubing Depth in Well:	Purging Initiated At:	Purging Ended At:	Total Volume Purged (Gallons):

Time	Volume Purged (Gal)	CUMUL Volume Purged (Gal)	Purge Rate (gpm)	Depth to Water (Feet)	pH (Standard Units)	Temp. (°C)	Conductivity (µmhos/cm or µS/cm)	Dissolved Oxygen (circle mg/L or % saturation)	Turbidity (NTUs)	Color (Describe)	Odor (Describe)	ORP
1247					6.55	22.78	614	5.48	9.29	yellow	No sheen	

Well Capacity (Gallons Per Foot): 0.75" = 0.02; 1" = 0.04; 1.25" = 0.06; 2" = 0.16; 3" = 0.37; 4" = 0.65; 5" = 1.02; 6" = 1.47; 12" = 5.88
Tubing Inside DIA. Capacity (Gal./Ft.): 1/8" = 0.0006; 3/16" = 0.0014; 1/4" = 0.0026; 5/16" = 0.004; 3/8" = 0.006; 1/2" = 0.010; 5/8" = 0.016

SAMPLING DATA

Sampled By (Print) James Stockbridge / Bobby Hutcheson / Pace	Sampler(s) Signatures BN	Sampling Initiated At:	Sampling Ended At:

Pump or Tubing Depth in Well (Feet):	Sample Pump Flow Rate (mL per minute):	Tubing Material Code: PE	Field Decontamination: [Yes] [No]	Field-Filtered: [Yes] [No] Filter Size: µm	Duplicate: [Yes] [No]

Sample ID Code	# Containers	Material Code	Volume	Preservative Used	Total Volume Added in Field (mL)	Final pH	Intended Analysis and/or Method	Sampling Equipment Code
	1	PE	½ Gallon				TDS	
	1	PE	100 ml				Fecal Coliform(MF)	
	1	PE	125 ml	HCl		<2	TOC	
	1	AG	1 Liter				Chlorophyll	
	1	PE	250 ml	H2SO4		<2	Nutirents	
	2	Vials	40 ml				8011 EDB	
	1	PE	500 ml	HNO3		<2	ICP Metals	

Weather Conditions
[ ] Sunny
[ ] Partly Cloudy
[ ] Cloudy
Temperature: 80
Rain: [Yes] [No]
Wind Speed:
Wind Direction:

[ ] **Surface Water** Taken From:
Total Depth:_____ [ ] Shore [ ] Surface
Type: [ ] Lake [ ] Stream [ ] Boat [ ] Mid-Depth
[ ] River [ ] Other _____ [ ] Bridge [ ] Bottom
[ ] Wading [ ] Other

[ ] **Waste Water:** Start Time _____ Finish Time _____
Sampling Point:_____ Volume:_____
[ ] Composite [ ] Grab
mL per: [ ] Hour [ ] ½ Hour [ ]

[ ] Soils/Sediment Sampling Point: Sample Depth: [ ] Composite [ ] Grab

[ ] Drum Waste Type: Layers [Yes] [No] [ ] Composite [ ] Grab

[ ] Other: Sampling Point: Sample Depth: [ ] Composite [ ] Grab

Field Notes: Staff Gauge Reading 2.3

On Ice @ 1250 Bottles Preserved <2pH

Pace Analytical Field Sampling Log

Site Name: Tomoka Landfill	Site Location: Volusia County
Well #: SW – 11	Sample ID:
Date: 11-7-08	

PURGING DATA

YSI 02697 / 02606

Well Diameter:	Tubing Diameter:	Well Screen Interval Depth: Feet to	Static Depth to Water:	Sampling Device: Dipper

Well Volume Purge: (Total Well Depth – Static Depth to Water) X Well Capacity= Well Volume

(-) X 0.16 Gallons/Foot = Gallons

Equipment Volume Purge: Pump Volume + (Tubing Capacity X Tubing Length) + Flow Cell Volume= Equipment Volume

+(X)+ = Gallons

Initial Pump or Tubing Depth in Well (Feet):	Final Pump or Tubing Depth in Well:	Purging Initiated At:	Purging Ended At:	Total Volume Purged (Gallons):

Time	Volume Purged (Gal)	CUMUL Volume Purged (Gal)	Purge Rate (gpm)	Depth to Water (Feet)	pH (Standard Units)	Temp. (°C)	Conductivity (µmhos/cm or µS/cm)	Dissolved Oxygen (circle mg/L or % saturation)	Turbidity (NTUs)	Color (Describe)	Odor (Describe)	ORP
1310					6.67	23.69	546	7.02	3.71	NO	NO Sheen	

Well Capacity (Gallons Per Foot): 0.75" = 0.02; 1" = 0.04; 1.25" = 0.06; 2" = 0.16; 3" = 0.37; 4" = 0.65; 5" = 1.02; 6" = 1.47; 12" = 5.88
Tubing Inside DIA Capacity (Gal./Ft.): 1/8" = 0.0006; 3/16" = 0.0014; 1/4" = 0.0026; 5/16" = 0.004; 3/8" = 0.006; 1/2" = 0.010; 5/8" = 0.016

SAMPLING DATA

Sampled By (Print) James Stockbridge Bobby Hutcheson / Pace	Sampler(s) Signatures BH		Sampling Initiated At:	Sampling Ended At:
Pump or Tubing Depth in Well (Feet):	Sample Pump Flow Rate (mL per minute):	Tubing Material Code: PE	Field Decontamination: [Yes] [No]	Field-Filtered: [Yes] [No] Filter Size: µm / Duplicate: [Yes] [No]

Sample ID Code	# Containers	Material Code	Volume	Preservative Used	Total Volume Added in Field (mL)	Final pH	Intended Analysis and/or Method	Sampling Equipment Code
	1	PE	½ Gallon				TDS	
	1	PE	100 ml				Fecal Coliform(MF)	
	1	PE	125 ml	HCl		<2	TOC	
	1	AG	1 Liter				Chlorophyll	
	1	PE	250 ml	H2SO4		<2	Nutirents	
	2	Vials	40 ml				8011 EDB	
	1	PE	500 ml	HNO3		<2	ICP Metals	

Weather Conditions
[ ] Sunny
[ ] Partly Cloudy
[ ] Cloudy
Temperature:
Rain: [Yes] [No]
Wind Speed:
Wind Direction:

[ ] **Surface Water** Taken From:
Total Depth:_____
Type: [ ] Lake [ ] Stream [ ] River [ ] Other _____
[ ] Shore [ ] Surface [ ] Boat [ ] Mid-Depth [ ] Bridge [ ] Bottom [ ] Wading [ ] Other

[ ] **Waste Water**: Start Time _____ Finish Time _____
Sampling Point:_____ Volume:_____
[ ] Composite [ ] Grab
mL per: [ ] Hour [ ] ½ Hour [ ]

[ ] Soils/Sediment Sampling Point: Sample Depth: [ ] Composite [ ] Grab

[ ] Drum Waste Type: Layers [Yes] [No] [ ] Composite [ ] Grab

[ ] Other: Sampling Point: Sample Depth: [ ] Composite [ ] Grab

Field Notes: 1312 Staff Gauge Reading @ 22.7

On Ice @ Bottles Preserved <2pH

Pace Analytical Field Sampling Log

Site Name: Tomoka Landfill	Site Location: Volusia County
Well #: SW – 5	Sample ID:
Date: 11-7 -08	

PURGING DATA

YSI 02697/02606

Well Diameter:	Tubing Diameter:	Well Screen Interval Depth: Feet to	Static Depth to Water:	Sampling Device: Dipper

Well Volume Purge: (Total Well Depth – Static Depth to Water) X Well Capacity= Well Volume

(-) X 0.16 Gallons/Foot = Gallons

Equipment Volume Purge: Pump Volume + (Tubing Capacity X Tubing Length) + Flow Cell Volume= Equipment Volume

+(X)+ = Gallons

Initial Pump or Tubing Depth in Well (Feet):	Final Pump or Tubing Depth in Well:	Purging Initiated At:	Purging Ended At:	Total Volume Purged (Gallons):

Time	Volume Purged (Gal)	CUMUL Volume Purged (Gal)	Purge Rate (gpm)	Depth to Water (Feet)	pH (Standard Units)	Temp. (°C)	Conductivity (µmhos/cm or µS/cm)	Dissolved Oxygen (circle mg/L or % saturation)	Turbidity (NTUs)	Color (Describe)	Odor (Describe)	ORP
1325					6.68	23.06	752	5.37	3.76	Yellow	NO	

Well Capacity (Gallons Per Foot): 0.75" = 0.02; 1" = 0.04; 1.25" = 0.06; 2" = 0.16; 3" = 0.37; 4" = 0.65; 5" = 1.02; 6" = 1.47; 12" = 5.88
Tubing Inside DIA. Capacity (Gal./Ft.): 1/8" = 0.0006; 3/16" = 0.0014; 1/4" = 0.0026; 5/16" = 0.004; 3/8" = 0.006; 1/2" = 0.010; 5/8" = 0.016

SAMPLING DATA

Sampled By (Print) James Stockbridge Bobby Hutcheson / Pace	Sampler(s) Signatures RD	Sampling Initiated At:	Sampling Ended At:
Pump or Tubing Depth in Well (Feet):	Sample Pump Flow Rate (mL per minute):	Tubing Material Code: PE	Field Decontamination: [Yes] [No]
Field-Filtered: [Yes] [No] Filter Size: µm	Duplicate: [Yes] [No]		

Sample ID Code	# Containers	Material Code	Volume	Preservative Used	Total Volume Added in Field (mL)	Final pH	Intended Analysis and/or Method	Sampling Equipment Code
	1	PE	½ Gallon				TDS	
	1	PE	100 ml				Fecal Coliform(MF)	
	1	PE	125 ml	HCl		<2	TOC	
	1	AG	1 Liter				Chlorophyll	
	1	PE	250 ml	H2SO4		<2	Nutirents	
	2	Vials	40 ml				8011 EDB	
	1	PE	500 ml	HNO3		<2	ICP Metals	

Weather Conditions
[✓] Sunny
[ ] Partly Cloudy
[ ] Cloudy
Temperature: 80
Rain: [Yes] [No]
Wind Speed: 5
Wind Direction: S

[ ] **Surface Water**
Total Depth:_____
Type: [ ] Lake [ ] Stream
[ ] River [ ] Other _____
Taken From:
[ ] Shore [ ] Surface
[ ] Boat [ ] Mid-Depth
[ ] Bridge [ ] Bottom
[ ] Wading [ ] Other

[ ] **Waste Water**: Start Time _____ Finish Time _____
Sampling Point:_____ Volume:_____
[ ] Composite [ ] Grab
mL per: [ ] Hour [ ] ½ Hour [ ]

[ ] Soils/Sediment Sampling Point: Sample Depth: [ ] Composite [ ] Grab

[ ] Drum Waste Type: Layers [Yes] [No] [ ] Composite [ ] Grab

[ ] Other: Sampling Point: Sample Depth: [ ] Composite [ ] Grab

Field Notes:
On Ice @ 1327 Bottles Preserved <2pH
Staff Gauge @ 3.5

V:\Field\Field Sheets

Pace Analytical Field Sampling Log

Site Name: Tomoka Landfill	Site Location: Volusia County
Well #: SW – 2	Sample ID:
Date: 11-7-08	

PURGING DATA

YSI: 02697 / 02606

Well Diameter:	Tubing Diameter:	Well Screen Interval Depth: Feet to	Static Depth to Water:	Sampling Device: Dipper

Well Volume Purge: (Total Well Depth – Static Depth to Water) X Well Capacity= Well Volume

(-) X 0.16 Gallons/Foot = Gallons

Equipment Volume Purge: Pump Volume + (Tubing Capacity X Tubing Length) + Flow Cell Volume= Equipment Volume

+(X)+ = Gallons

Initial Pump or Tubing Depth in Well (Feet):	Final Pump or Tubing Depth in Well:	Purging Initiated At:	Purging Ended At:	Total Volume Purged (Gallons):

Time	Volume Purged (Gal)	CUMUL Volume Purged (Gal)	Purge Rate (gpm)	Depth to Water (Feet)	pH (Standard Units)	Temp. (°C)	Conductivity (µmhos/cm or µS/cm)	Dissolved Oxygen (circle mg/L or % saturation)	Turbidity (NTUs)	Color (Describe)	Odor (Describe)	ORP
1342					6.78	21.43	424	6.76	20	NO	NO	

Well Capacity (Gallons Per Foot): 0.75" = 0.02; 1" = 0.04; 1.25" = 0.06; 2" = 0.16; 3" = 0.37; 4" = 0.65; 5" = 1.02; 6" = 1.47; 12" = 5.88
Tubing Inside DIA. Capacity (Gal./Ft.): 1/8" = 0.0006; 3/16" = 0.0014; 1/4" = 0.0026; 5/16" = 0.004; 3/8" = 0.006; 1/2" = 0.010; 5/8" = 0.016

SAMPLING DATA

Sampled By (Print) James Stockbridge / Bobby Hutcheson / Pace	Sampler(s) Signatures: BN	Sampling Initiated At:	Sampling Ended At:

Pump or Tubing Depth in Well (Feet):	Sample Pump Flow Rate (mL per minute):	Tubing Material Code: PE	Field Decontamination: [Yes] [No]	Field-Filtered: [Yes] [No] Filter Size: µm	Duplicate: [Yes] [No]

Sample ID Code	# Containers	Material Code	Volume	Preservative Used	Total Volume Added in Field (mL)	Final pH	Intended Analysis and/or Method	Sampling Equipment Code
	1	PE	½ Gallon				TDS	
	1	PE	100 ml				Fecal Coliform(MF)	
	1	PE	125 ml	HCl		<2	TOC	
	1	AG	1 Liter				Chlorophyll	
	1	PE	250 ml	H2SO4		<2	Nutirents	
	2	Vials	40 ml				8011 EDB	
	1	PE	500 ml	HNO3		<2	ICP Metals	

Weather Conditions
[ ] Sunny
[ ] Partly Cloudy
[ ] Cloudy
Temperature: 80
Rain: [Yes] [No]
Wind Speed: —
Wind Direction: —

[ ] **Surface Water**
Total Depth:_____
Type: [ ] Lake [ ] Stream
[ ] River [ ] Other _____
Taken From:
[ ] Shore [ ] Surface
[ ] Boat [ ] Mid-Depth
[ ] Bridge [ ] Bottom
[ ] Wading [ ] Other

[ ] **Waste Water:** Start Time _____ Finish Time _____
Sampling Point:_____ Volume:_____
[ ] Composite [ ] Grab
mL per: [ ] Hour [ ] ½ Hour [ ]

[ ] Soils/Sediment Sampling Point: Sample Depth: [ ] Composite [ ] Grab

[ ] Drum Waste Type: Layers [Yes] [No] [ ] Composite [ ] Grab

[ ] Other: Sampling Point: Sample Depth: [ ] Composite [ ] Grab

Field Notes: staff gauge 2.95

On Ice @ Bottles Preserved <2pH

Pace Analytical Field Sampling Log

Site Name: Tomoka Landfill	Site Location: Volusia County
Well #: SW – 4	Sample ID:
Date: 11-7-08	

PURGING DATA

YSI: 02697 / 02606

Well Diameter:	Tubing Diameter:	Well Screen Interval Depth: Feet to	Static Depth to Water:	Sampling Device: ~~Dipper~~

Well Volume Purge: (Total Well Depth – Static Depth to Water) X Well Capacity= Well Volume

(-) X 0.16 Gallons/Foot = Gallons

Equipment Volume Purge: Pump Volume + (Tubing Capacity X Tubing Length) + Flow Cell Volume= Equipment Volume

+(X)+ = Gallons

Initial Pump or Tubing Depth in Well (Feet):	Final Pump or Tubing Depth in Well:	Purging Initiated At:	Purging Ended At:	Total Volume Purged (Gallons):

Time	Volume Purged (Gal)	CUMUL Volume Purged (Gal)	Purge Rate (gpm)	Depth to Water (Feet)	pH (Standard Units)	Temp. (°C)	Conductivity (µmhos/cm or µS/cm)	Dissolved Oxygen (circle mg/L or % saturation)	Turbidity (NTUs)	Color (Describe)	Odor (Describe)	ORP
1350					6.55	27.45	407	2.71	40.7	Yellow	No shown	

Well Capacity (Gallons Per Foot): 0.75" = 0.02; 1" = 0.04; 1.25" = 0.06; 2" = 0.16; 3" = 0.37; 4" = 0.65; 5" = 1.02; 6" = 1.47; 12" = 5.88
Tubing Inside DIA. Capacity (Gal./Ft.): 1/8" = 0.0006; 3/16" = 0.0014; 1/4" = 0.0026; 5/16" = 0.004; 3/8" = 0.006; 1/2" = 0.010; 5/8" = 0.016

SAMPLING DATA

Sampled By (Print) James Stockbridge Bobby Hutcheson / Pace	Sampler(s) Signatures BH	Sampling Initiated At:	Sampling Ended At:
Pump or Tubing Depth in Well (Feet):	Sample Pump Flow Rate (mL per minute):	Tubing Material Code: PE	Field Decontamination: [Yes] [No]
Field-Filtered: [Yes] [No] Filter Size: µm	Duplicate: [Yes] [No]		

Sample ID Code	# Containers	Material Code	Volume	Preservative Used	Total Volume Added in Field (mL)	Final pH	Intended Analysis and/or Method	Sampling Equipment Code
	1	PE	½ Gallon				TDS	
	1	PE	100 ml				Fecal Coliform(MF)	
	1	PE	125 ml	HCl		<2	TOC	
	1	AG	1 Liter				Chlorophyll	
	1	PE	250 ml	H2SO4		<2	Nutirents	
	2	Vials	40 ml				8011 EDB	
	1	PE	500 ml	HNO3		<2	ICP Metals	

Weather Conditions
[ ] Sunny
[ ] Partly Cloudy
[ ] Cloudy
Temperature: 80
Rain: [Yes] [No]
Wind Speed: 5
Wind Direction S

[ ] **Surface Water** Taken From:
Total Depth:_____ [ ] Shore [ ] Surface
Type: [ ] Lake [ ] Stream [ ] Boat [ ] Mid-Depth
[ ] River [ ] Other _____ [ ] Bridge [ ] Bottom
[ ] Wading [ ] Other

[ ] **Waste Water:** Start Time _____ Finish Time _____
Sampling Point:_____ Volume:_____
[ ] Composite [ ] Grab
mL per: [ ] Hour [ ] ½ Hour [ ]

[ ] Soils/Sediment Sampling Point: Sample Depth: [ ] Composite [ ] Grab

[ ] Drum Waste Type: Layers [Yes] [No] [ ] Composite [ ] Grab

[ ] Other: Sampling Point: Sample Depth: [ ] Composite [ ] Grab

Field Notes: Staff Gauge = 1.2 water level very low concentrated in one hole full of Duckweed

On Ice @ Bottles Preserved <2pH

Pace Analytical Field Sampling Log

Site Name: Tomoka Landfill	Site Location: Volusia County
Well #: SW – 3	Sample ID:
	Date: 11- 7 -08

PURGING DATA

YSI: 02697/ 02606

Well Diameter:	Tubing Diameter:	Well Screen Interval Depth: Feet to	Static Depth to Water:	Sampling Device: Dipper

Well Volume Purge: (Total Well Depth – Static Depth to Water) X Well Capacity= Well Volume

(-) X 0.16 Gallons/Foot = Gallons

Equipment Volume Purge: Pump Volume + (Tubing Capacity X Tubing Length) + Flow Cell Volume= Equipment Volume

+(X)+ = Gallons

Initial Pump or Tubing Depth in Well (Feet):	Final Pump or Tubing Depth in Well:	Purging Initiated At:	Purging Ended At:	Total Volume Purged (Gallons):

Time	Volume Purged (Gal)	CUMUL Volume Purged (Gal)	Purge Rate (gpm)	Depth to Water (Feet)	pH (Standard Units)	Temp. (°C)	Conductivity (µmhos/cm or µS/cm)	Dissolved Oxygen (circle mg/L or % saturation)	Turbidity (NTUs)	Color (Describe)	Odor (Describe)	ORP
1410					6.19	21.73	165	3.46	0.36	yellow	Sharp	

Well Capacity (Gallons Per Foot): 0.75" = 0.02; 1" = 0.04; 1.25" = 0.06; 2" = 0.16; 3" = 0.37; 4" = 0.65; 5" = 1.02; 6" = 1.47; 12" = 5.88
Tubing Inside DIA. Capacity (Gal./Ft.): 1/8" = 0.0006; 3/16" = 0.0014; 1/4" = 0.0026; 5/16" = 0.004; 3/8" = 0.006; 1/2" = 0.010; 5/8" = 0.016

SAMPLING DATA

Sampled By (Print) James Stockbridge Bobby Hutcheson / Pace	Sampler(s) Signatures B H	Sampling Initiated At:	Sampling Ended At:

Pump or Tubing Depth in Well (Feet):	Sample Pump Flow Rate (mL per minute):	Tubing Material Code: PE	Field Decontamination: [Yes] [No]	Field-Filtered: [Yes] [No] Filter Size: µm	Duplicate: [Yes] [No]

Sample ID Code	# Containers	Material Code	Volume	Preservative Used	Total Volume Added in Field (mL)	Final pH	Intended Analysis and/or Method	Sampling Equipment Code
	1	PE	½ Gallon				TDS	
	1	PE	100 ml				Fecal Coliform(MF)	
	1	PE	125 ml	HCl		<2	TOC	
	1	AG	1 Liter				Chlorophyll	
	1	PE	250 ml	H2SO4		<2	Nutirents	
	2	Vials	40 ml				8011 EDB	
	1	PE	500 ml	HNO3		<2	ICP Metals	

Weather Conditions
[ ] Sunny
[ ] Partly Cloudy
[ ] Cloudy
Temperature: 82
Rain: [Yes] [No]
Wind Speed: –
Wind Direction: –

[ ] **Surface Water**
Total Depth:_____
Type: [ ] Lake [ ] Stream
[ ] River [ ] Other _____
Taken From:
[ ] Shore [ ] Surface
[ ] Boat [ ] Mid-Depth
[ ] Bridge [ ] Bottom
[ ] Wading [ ] Other

[ ] **Waste Water**: Start Time _____ Finish Time _____
Sampling Point:_____ Volume:_____
[ ] Composite [ ] Grab
mL per: [ ] Hour [ ] ½ Hour [ ]

[ ] Soils/Sediment Sampling Point: Sample Depth: [ ] Composite [ ] Grab

[ ] Drum Waste Type: Layers [Yes] [No] [ ] Composite [ ] Grab

[ ] Other: Sampling Point: Sample Depth: [ ] Composite [ ] Grab

Field Notes: Staff Gauge Reading 2.20 Heavy Vegetation

On Ice @ 1412 Bottles Preserved <2pH

V:\Field\Field Sheets

FIELD INSTRUMENT CALIBRATION LOGS

DEP-SOP-001/01
FT 1000 General Field Testing and Measurement

Form FD 9000-8:. FIELD INSTRUMENT CALIBRATION RECORDS

INSTRUMENT (MAKE/MODEL#) LA Motte INSTRUMENT # 0949-4598

PARAMETER: *[check only one]*

☐ TEMPERATURE ☐ CONDUCTIVITY ☐ SALINITY ☐ pH ☐ ORP.
☑ TURBIDITY ☐ RESIDUAL Cl ☐ DO ☐ OTHER _____

STANDARDS: *[Specify the type(s) of standards used for calibration, the origin of the standards, the standard values, and the date the standards were prepared or purchased]*

Standard A 1.0 FC-42 Recvd 8/18/08 Exp 8/30/09
Standard B 10.0 FC-43 Recvd 8/18/08 Exp 8/30/09
Standard C _____

DATE (YY/mm/dd)	TIME (hr:mm)	STD (A-B-C)	STD VALUE	INSTRUMENT RESPONSE	[illegible]	CALIBRATED YES/NO	[illegible]	SAMPLER NOTES
11/3/08	0746	A	1.0	1.09		N	CCW	JCS
↓	0748	B	10.0	9.84		N	CCW	JCS
11/4/08	0750	A	1.0	0.99		N	CCW	JCS
↓	0752	B	10.0	9.68		N	CCW	JCS
11/5/08	0754	A	1.0	1.09		N	CCW	JCS
↓	0756	B	10.0	10.20		N	CCW	JCS
11/6/08	0751	A	1.0	1.09		N	CCW	JCS
↓	0753	B	10.0	9.75		N	CCW	JCS
11/7/08	0749	A	1.0	0.96		N	CCW	JCS
↓	0750	B	10.0	9.64		N	CCW	JCS
11/7/08	1502	A	1.0	1.04		N	CCW	JCS
↓	1504	B	10.0	10.16		N	CCW	JCS

Form FD 9000-8:. FIELD INSTRUMENT CALIBRATION RECORDS

INSTRUMENT (MAKE/MODEL#) YSI INSTRUMENT # 2606

PARAMETER: *[check only one]*

☐ TEMPERATURE ☐ CONDUCTIVITY ☐ SALINITY ☒ pH ☐ ORP.
☐ TURBIDITY ☐ RESIDUAL Cl ☐ DO ☐ OTHER

STANDARDS: *[Specify the type(s) of standards used for calibration, the origin of the standards, the standard values, and the date the standards were prepared or purchased]*

Standard A 7.0 FC-45 Recvd 10/9/08 Exp 5/31/10
Standard B 4.0 FC-44 Recvd 8/26/08 exp 6/30/10
Standard C 10.0 FC-40 Recvd 6/3/08 exp 9/30/09

DATE (Y/Y Lmpl)	TIME (Hr:min)	STD (A,B,C)	STD VALUE	INSTRUMENT RESPONSE	[illegible]	CALIBRATED (YES/NO)	[illegible] (INF-CONT)	SAMPLER INITIALS
11/3/08	0800	A	7.0	7.04		N	CCV	JCS
↓	0804	B	4.0	4.09		N	CCV	JCS
	0810	C	10.0	10.03		N	CCV	JCS
11/4/08	0804	A	7.0	7.08		N	CCV	JCS
↓	0807	B	4.0	4.10		N	CCV	JCS
	0810	C	10.0	10.07		N	CCV	JCS
11/5/08	0800	A	7.0	7.07		N	CCV	JCS
↓	0802	B	4.0	4.10		N	CCV	JCS
	0804	C	10.0	10.06		N	CCV	JCS
11/6/08	0802	A	7.0	7.10		N	CCV	JCS
↓	0803	B	4.0	4.13		N	CCV	JCS
	0806	C	10.0	10.07		N	CCV	JCS
11/7/08	0758	A	7.0	7.07		N	CCV	JCS
	0800	B	4.0	4.09		N	CCV	JCS
	0804	C	10.0	10.06		N	CCV	JCS
	1510	A	7.0	7.09		N	CCV	JCS
	1514	B	4.0	4.08		N	CCV	JCS
	1516	C	10.0	10.02		N	CCV	JCS

DEP-SOP-001/01
FT 1000 General Field Testing and Measurement

Form FD 9000-8:. FIELD INSTRUMENT CALIBRATION RECORDS

INSTRUMENT (MAKE/MODEL#) YSI INSTRUMENT # 2606

PARAMETER: *[check only one]*

☐ TEMPERATURE ☒ CONDUCTIVITY ☐ SALINITY ☐ pH ☐ ORP.
☐ TURBIDITY ☐ RESIDUAL Cl ☐ DO ☐ OTHER

STANDARDS: *[Specify the type(s) of standards used for calibration, the origin of the standards, the standard values, and the date the standards were prepared or purchased]*

Standard A 147 F-87 Prep 10/7/08 Exp 10/7/09
Standard B 1413 F-88 Prep 10/7/08 Exp 10/7/09
Standard C

DATE (Y/M/D)	TIME (hr:min)	STD. DESCR.	STD. VALUE	INSTRUMENT RESPONSE	[illegible]	CALIBRATED (YES/NO)	[illegible]	SAMPLER INITIALS
11/3/08	0752	A	147	146		N	CCW	JCS
↓	0755	B	1413	1402		N	CCW	JCS
11/4/08	0757	A	147	145		N	CCW	JCS
↓	0800	B	1413	1408		N	CCW	JCS
11/5/08	0755	A	147	146		N	CCW	JCS
↓	0758	B	1413	1414		N	CCW	JCS
11/6/08	0754	A	147	148		N	CCW	JCS
↓	0757	B	1413	1398		N	CCW	JCS
11/7/08	0751	A	147	146		N	CCW	JCS
	0753	B	1413	1409		N	CCW	JCS
	1506	A	147	147		N	CCW	JCS
	1508	B	1413	1386		N	CCW	JCS

Form FD 9000-8:. FIELD INSTRUMENT CALIBRATION RECORDS

INSTRUMENT (MAKE/MODEL#) YSI INSTRUMENT # 2606

PARAMETER: *[check only one]*

☐ TEMPERATURE ☐ CONDUCTIVITY ☐ SALINITY ☐ pH ☐ ORP.
☐ TURBIDITY ☐ RESIDUAL Cl ☐ DO ☐ OTHER

STANDARDS: *[Specify the type(s) of standards used for calibration, the origin of the standards, the standard values, and the date the standards were prepared or purchased]*

Standard A 100% SATURATED AIR

Standard B

Standard C

DATE (yy/mm/dd)	TIME (hr:min)	STD (A-B-C)	STD VALUE	INSTRUMENT RESPONSE	[illegible]	CALIBRATED (YES/NO)	[illegible] (IN-CONT)	SAMPLER INITIALS
11/3/08	0745	A	8.829	8.83		N	CCW	JCS
11/4/08	0749	A	9.092	9.21		N	CCW	JCS
11/5/08	0752	A	8.985	9.06		N	CCW	JCS
11/6/08	0744	A	9.039	9.16		N	CCW	JCS
11/7/08	0746	A	8.985	9.04		N	CCW	JCS
↓	1500	A	8.026	7.97		N	CCW	JCS

Form FD 9000-8:. FIELD INSTRUMENT CALIBRATION RECORDS

INSTRUMENT (MAKE/MODEL#) LA Motte INSTRUMENT # 2864484

PARAMETER: *[check only one]*

- ☐ TEMPERATURE
- ☑ TURBIDITY
- ☐ CONDUCTIVITY
- ☐ RESIDUAL Cl
- ☐ SALINITY
- ☐ DO
- ☐ pH
- ☐ ORP.
- ☐ OTHER _____

STANDARDS: *[Specify the type(s) of standards used for calibration, the origin of the standards, the standard values, and the date the standards were prepared or purchased]*

Standard A 1.0 F-42 Rec 8/18/08 EXP 8/30/09

Standard B 10.0 F-43 Rec 8/18/08 EXP 8/30/09

Standard C _____

DATE (Y/Month)	TIME (Hr:min)	STD (A-F)	STD VALUE	INSTRUMENT RESPONSE	[illegible]	CALIBRATED (YES/NO)	[illegible] (INT/COND)	SAMPLER (NUMBER)
11/3/08	0730	A	1.0	1.0		Y	I	BN
		B	10.0	10.0		Y	I	BN
		A	1.0	1.0		N	ICW	BN
		B	10.0	9.90		N	ICW	BN
11/4/08	0745	A	1.0	1.01		N	CCW	BN
		B	10.0	10.03		N	CCW	BN
11/5/08	0745	A	1.0	1.00		N	CCW	BN
		B	10.0	10.02		N	CCW	BN
11/6/08	0800	A	1.0	0.99		N	CCW	BN
		B	10.0	10.07		N	CCW	BN
11/7/08	0750	A	[illegible]	0.97		N	CCW	BN
		B	10.0	9.83		N	CCW	BN
	1500	A	1.0	0.99		N	CCW	BN
		B	10.0	10.01		N	CCW	BN

Form FD 9000-8:. FIELD INSTRUMENT CALIBRATION RECORDS

INSTRUMENT (MAKE/MODEL#) YSI INSTRUMENT # 02697

PARAMETER: *[check only one]*

☐ TEMPERATURE ☐ CONDUCTIVITY ☐ SALINITY ☑ pH ☐ ORP.
☐ TURBIDITY ☐ RESIDUAL Cl ☐ DO ☐ OTHER _____

STANDARDS: *[Specify the type(s) of standards used for calibration, the origin of the standards, the standard values, and the date the standards were prepared or purchased]*

Standard A 7.0 FC-45 Rec 10/9/08 EXP 5/31/2010
Standard B 4.0 FC-44 Rec 8/26/08 EXP 6/20/2010
Standard C 10.0 F-40 Rec 6/30/08 EXP 9/30/09

DATE	TIME	STD.	STD. VALUE	READING		CALIBRATION OK?	TEMP. (IN COND)	SAMPLER INITIAL
11/3/08	0750	A	7.0	7.0		Y	I	BN
		B	4.0	4.0		Y	I	BN
		C	10.0	9.81		Y	I	BN
		A	7.0	7.0		N	ICU	BN
		B	4.0	4.0		N	ICU	BN
		C	10.0	9.81		N	ICU	BN
11/4/08	0750	A	7.0	6.88		N	CCU	BN
		B	4.0	4.07		N	CCU	BN
		C	10.0	9.83		N	CCU	BN
11/5/08	0715	A	7.0	6.85		N	CCU	BN
		B	4.0	4.02		N	CCU	BN
		C	10.0	9.90		N	CCU	BN
11/6/08	0800	A	7.0	6.83		N	CCU	BN
		B	4.0	3.92		N	CCU	BN
		C	10.0	9.87		N	CCU	BN
11/7/08	0755	A	7.0	6.86		N	CCU	BN
		B	4.0	4.14		N	CCU	BN
		C	10.0	9.87		N	CCU	BN
	1510	A	7.0	6.90		N	CCU	BN
		B	4.0	4.19		N	CCU	BN
		C	10.0	9.81		N	CCU	BN

Form FD 9000-8:. FIELD INSTRUMENT CALIBRATION RECORDS

INSTRUMENT (MAKE/MODEL#) YSI INSTRUMENT # 02697

PARAMETER: [check only one]

☐ TEMPERATURE ☑ CONDUCTIVITY ☐ SALINITY ☐ pH ☐ ORP.
☐ TURBIDITY ☐ RESIDUAL Cl ☐ DO ☐ OTHER

STANDARDS: [Specify the type(s) of standards used for calibration, the origin of the standards, the standard values, and the date the standards were prepared or purchased]

Standard A 147 F82 PRP 7/10/08 EXP 7/10/09
Standard B 1413 F83 PRP 7/10/08 EXP 7/10/09
Standard C

DATE (YY/MM/DD)	TIME (HH:MM)	STD (A-B-C)	STD VALUE	INSTRUMENT RESPONSE	[illegible]	CALIBRATED (YES/NO)	[illegible]	SAMPLER INITIALS
11/3/08	0730	A	147	147		Y	I	BN
		B	1413	1413		Y	I	BN
		A	147	147		N	Ice	BN
		B	1413	1360		N	Ice	BN
11/4/08	0747	A	147	145		N	CCW	BN
		B	1413	1355		N	CCW	BN
11/5/08	0735	A	147	145		N	CCW	BN
		B	1413	1355		N	CCW	BN
11/6/08	0753	A	147	145		N	CCW	BN
		B	1413	1356		N	CCW	BN
11/7/08	0750	A	147	145		N	CCW	BN
		B	1413	1356		N	CCW	BN
	1505	A	147	145		N	CCW	BN
		B	1413	1355		N	CCW	BN

DEP-SOP-001/01
FT 1000 General Field Testing and Measurement

Form FD 9000-8:. FIELD INSTRUMENT CALIBRATION RECORDS

INSTRUMENT (MAKE/MODEL#) YSI INSTRUMENT # 02697

PARAMETER: *[check only one]*

☐ TEMPERATURE ☐ CONDUCTIVITY ☐ SALINITY ☐ pH ☐ ORP.
☐ TURBIDITY ☐ RESIDUAL Cl ☑ DO ☐ OTHER

STANDARDS: *[Specify the type(s) of standards used for calibration, the origin of the standards, the standard values, and the date the standards were prepared or purchased]*

Standard A 100% Air

Standard B

Standard C

DATE (Y/Month)	TIME (Hr:min)	STD. TYPE	STD. VALUE	INSTRUMENT RESPONSE	[illegible]	CALIBRATED YES/NO	[illegible]	SAMPLER INITIALS
11/3/08	0745	A	8.932	8.93		Y	I	BN
↓	↓	A	8.932	8.93		N	IW	BP
11/4/08	0740	A	9.129	9.20		N	CW	BN
11/5/08	0740	A	9.056	9.06		N	CW	BN
11/6/08	0752	A	9.202	9.18		N	CW	BN
11/7/08	0800	A	8.985	8.90		N	CW	BN
↓	1500	A	9.220	9.13		N	CW	BN

Form FD 9000-8:. FIELD INSTRUMENT CALIBRATION RECORDS

INSTRUMENT (MAKE/MODEL#) YSI INSTRUMENT # 2606

PARAMETER: *[check only one]*

☐ TEMPERATURE ☐ CONDUCTIVITY ☐ SALINITY ☐ pH ☐ ORP.
☐ TURBIDITY ☐ RESIDUAL Cl ☒ DO ☐ OTHER

STANDARDS: *[Specify the type(s) of standards used for calibration, the origin of the standards, the standard values, and the date the standards were prepared or purchased]*

Standard A 100 % SATURATED AIR

Standard B

Standard C

DATE (yr/month)	TIME (hr/min)	STD (A-F)	STD VALUE	INSTRUMENT RESPONSE	[illegible]	CALIBRATED (YES/NO)	[illegible] (INT. COND)	AMPLIFIER INITIALS
12/1/08	0740	A	8.846	8.94		N	CCV	JCS
12/2/08	0820	A	8.863	9.00		N	CCV	JCS
12/3/08	0740	A	9.129	9.24		N	CCV	JCS
12/4/08	0744	A	9.021	9.17		N	CCV	JCS
12/5/08	0826	A	8.863	8.72		N	CCV	JCS

Form FD 9000-8:. FIELD INSTRUMENT CALIBRATION RECORDS

INSTRUMENT (MAKE/MODEL#) YSI INSTRUMENT # 2606

PARAMETER: *[check only one]*

☐ TEMPERATURE ☐ CONDUCTIVITY ☐ SALINITY ☐ pH ☐ ORP.
☐ TURBIDITY ☐ RESIDUAL Cl ☑ DO ☐ OTHER

STANDARDS: *[Specify the type(s) of standards used for calibration, the origin of the standards, the standard values, and the date the standards were prepared or purchased]*

Standard A 100% SATURATED AIR

Standard B

Standard C

DATE (yy/mm/dd)	TIME (hr:min)	STD (A-B-C)	STD VALUE	INSTRUMENT RESPONSE	% DEV	CALIBRATED (YES-NO)	TYPE OF INFO CONT	SAMPLER INITIALS
11/24/08	0759	A	8.863	8.88		N	CCU	JCS
11/25/08	0745	A	8.846	9.00		N	CCU	JCS
11/26/08	0735	A	9.111	9.20		N	CCU	JCS
1	1448	A	9.129	9.21		N	CCU	JCS

Form FD 9000-8:. FIELD INSTRUMENT CALIBRATION RECORDS

INSTRUMENT (MAKE/MODEL#) YSI INSTRUMENT # 2606

PARAMETER: *[check only one]*

☐ TEMPERATURE ☑ CONDUCTIVITY ☐ SALINITY ☐ pH ☐ ORP.
☐ TURBIDITY ☐ RESIDUAL Cl ☐ DO ☐ OTHER

STANDARDS: *[Specify the type(s) of standards used for calibration, the origin of the standards, the standard values, and the date the standards were prepared or purchased]*

Standard A 147 F-90 Prep 11/24/08 Exp 11/24/09
Standard B 1413 F-91 Prep 11/24/08 Exp 11/24/09
Standard C

DATE (Y/M/D)	TIME (hr:min)	STD (A-B-C)	STD VALUE	INSTRUMENT RESPONSE	% DEV	CALIBRATED YES/NO	FULL/ INLET CONT	SAMPLER INITIALS
12/1/08	0750	A	147	146		N	CCV	JCS
↓	0752	B	1413	1398		N	CCV	JCS
12/2/08	0832	A	147	145		N	CCV	JCS
↓	0836	B	1413	1404		N	CCV	JCS
12/3/08	0745	A	~~144~~ 147 35	144		N	CCV	JCS
↓	0750	B	1413	1396		N	CCV	JCS
12/4/08	0748	A	147	145		N	CCV	JCS
↓	0750	B	1413	1393		N	CCV	JCS
12/5/08	0835	A	147	145		N	CCV	JCS
↓	0840	B	1413	1403		N	CCV	JCS

Form FD 9000-8:. FIELD INSTRUMENT CALIBRATION RECORDS

INSTRUMENT (MAKE/MODEL#) YSI INSTRUMENT # 2606

PARAMETER: *[check only one]*

☐ TEMPERATURE ☑ CONDUCTIVITY ☐ SALINITY ☐ pH ☐ ORP.
☐ TURBIDITY ☐ RESIDUAL Cl ☐ DO ☐ OTHER

STANDARDS: *[Specify the type(s) of standards used for calibration, the origin of the standards, the standard values, and the date the standards were prepared or purchased]*

Standard A 147 F-87 Prep 10/7/08 Exp 10/7/09
Standard B 1413 F-88 Prep 10/7/08 Exp 10/7/09
Standard C

DATE (yy/mm/dd)	TIME (hr:min)	STD. (A, B, C)	STD. VALUE	INSTRUMENT RESPONSE	[illegible]	CALIBRATED (YES/NO)	[illegible] (INF. COND)	AMPLIFIER (NEW)
11/24/08	0807	A	147	146		N	CCV	JCS
↓	0809	B	1413	1386		N	CCV	JCS
11/25/08	0750	A	147	145		N	CCV	JCS
↓	0754	B	1413	1392		N	CCV	JCS
11/26/08	0748	A	147	149		N	CCV	JCS
	0752	B	1413	1403		N	CCV	JCS
	1429	A	147	149		N	CCV	JCS
	1454	B	1413	1406		N	CCV	JCS

Form FD 9000-8:. FIELD INSTRUMENT CALIBRATION RECORDS

INSTRUMENT (MAKE/MODEL#) YSI INSTRUMENT # 2606

PARAMETER: *[check only one]*

☐ TEMPERATURE ☐ CONDUCTIVITY ☐ SALINITY ☒ pH ☐ ORP.

☐ TURBIDITY ☐ RESIDUAL Cl ☐ DO ☐ OTHER _____

STANDARDS: *[Specify the type(s) of standards used for calibration, the origin of the standards, the standard values, and the date the standards were prepared or purchased]*

Standard A 7.0 FC-45 Rec'd 10/9/08 Exp. 5/31/10

Standard B 4.0 FC-35 Rec'd 3/25/08 Exp. 2/10

Standard C 10.0 FC-47 Rec'd 10/23/08 Exp. 10/09

DATE (YY/MM/DD)	TIME (HH:MM)	STD ID (A/B/C)	STD VALUE	READING (STD VALUE)	CALIBRATED (Y/N)	CALIBRATED (INITIALS)	COMPLETE (INITIALS)
12/1/08	0802	A	7.0	7.12		N	CCV	JCS
↓	0805	B	4.0	4.06		N	CCV	JCS
↓	0807	C	10.0	10.09		N	CCV	JCS
12/2/08	0840	A	7.0	7.10		N	CCV	JCS
↓	0843	B	4.0	4.07		N	CCV	JCS
↓	0845	C	10.0	10.12		N	CCV	JCS
12/3/08	0804	A	7.0	7.10		N	CCV	JCS
↓	0806	B	4.0	4.06		N	CCV	JCS
↓	0810	C	10.0	10.10		N	CCV	JCS
12/4/08	0756	A	7.0	7.10		N	CCV	JCS
↓	0758	B	4.0	4.06		N	CCV	JCS
↓	0800	C	10.0	10.09		N	CCV	JCS
12/5/08	0850	A	7.0	7.12		N	CCV	JCS
↓	0855	B	4.0	4.03		N	CCV	JCS
↓	0858	C	10.0	10.09		N	CCV	JCS

Form FD 9000-8:. FIELD INSTRUMENT CALIBRATION RECORDS

INSTRUMENT (MAKE/MODEL#) YSI INSTRUMENT # 2606

PARAMETER: *[check only one]*

☐ TEMPERATURE ☐ CONDUCTIVITY ☐ SALINITY ☑ pH ☐ ORP.
☐ TURBIDITY ☐ RESIDUAL Cl ☐ DO ☐ OTHER _____

STANDARDS: *[Specify the type(s) of standards used for calibration, the origin of the standards, the standard values, and the date the standards were prepared or purchased]*

Standard A 7.0 FC-45 Recvd 10/9/08 Exp 5/31/10
Standard B 4.0 FC-44 Recvd 8/26/08 Exp 6/30/10
Standard C 10.0 FC-47 Recvd 10/23/08 Exp 10/23/09

DATE (YY/MM/DD)	TIME (HH:MM)	STD (A,B,C)	STD VALUE	INSTRUMENT RESPONSE	[illegible]	CALIBRATED (YES/NO)	[illegible] (INIT/COND)	SAMPLER INITIALS
11/24/08	0814	A	7.0	7.08		N	CCV	JCS
↓	0817	B	4.0	4.05		N	CCV	JCS
↓	0820	C	10.0	10.07		N	CCV	JCS
11/25/08	0807	A	7.0	7.07		N	CCV	JCS
↓	0809	B	4.0	4.08		N	CCV	JCS
↓	0812	C	10.0	10.08		N	CCV	JCS
11/26/08	0756	A	7.0	7.11		N	CCV	JCS
	0758	B	4.0	4.07		N	CCV	JCS
	0759	C	10.0	10.09		N	CCV	JCS
	1440	A	7.0	7.10		N	CCV	JCS
	1443	B	4.0	4.05		N	CCV	JCS
	1445	C	10.0	10.08		N	CCV	JCS

Form FD 9000-8: FIELD INSTRUMENT CALIBRATION RECORDS

INSTRUMENT (MAKE/MODEL#) LaMotte INSTRUMENT # 0949-4598

PARAMETER: *[check only one]*

☐ TEMPERATURE ☐ CONDUCTIVITY ☐ SALINITY ☐ pH ☐ ORP.
☒ TURBIDITY ☐ RESIDUAL Cl ☐ DO ☐ OTHER _____

STANDARDS: *[Specify the type(s) of standards used for calibration, the origin of the standards, the standard values, and the date the standards were prepared or purchased]*

Standard A 1.0 FC-42 Recvd 8/18/08 Exp 8/30/09
Standard B 10.0 FC-43 Recvd 8/18/08 Exp 8/30/09
Standard C _____

DATE (Y/M/D)	TIME (hr:min)	STD [illegible]	STD VALUE	INSTRUMENT RESPONSE	[illegible]	CALIBRATED [illegible]	[illegible]	SAMPLER INITIALS
12/1/08	0724	A	1.0	0.91		N	CCW	JCS
↓	0725	B	10.0	9.67		N	CCW	JCS
12/2/08	0830	A	1.0	0.99		N	CCW	JCS
↓	0831	B	10.0	10.80		N	CCW	JCS
12/3/08	0741	A	1.0	0.92		N	CCW	JCS
↓	0742	B	10.0	9.92		N	CCW	JCS
12/4/08	0746	A	1.0	0.93		N	CCW	JCS
↓	0747	B	10.0	9.78		N	CCW	JCS
12/5/08	0832	A	1.0	0.96		N	CCW	JCS
↓	0834	B	10.0	9.77		N	CCW	JCS

Form FD 9000-8:. FIELD INSTRUMENT CALIBRATION RECORDS

INSTRUMENT (MAKE/MODEL#) LaMotte INSTRUMENT # 0949-4598

PARAMETER: *[check only one]*

☐ TEMPERATURE ☐ CONDUCTIVITY ☐ SALINITY ☐ pH ☐ ORP.

☑ TURBIDITY ☐ RESIDUAL Cl ☐ DO ☐ OTHER _____

STANDARDS: *[Specify the type(s) of standards used for calibration, the origin of the standards, the standard values, and the date the standards were prepared or purchased]*

Standard A 1.0 FC-42 Recvd 8/18/08 Exp 8/30/09

Standard B 10.0 FC-43 Recv 8/18/08 Exp 8/30/08

Standard C _____

DATE (yy/mm/dd)	TIME (hr:min)	STD (ft B.S.)	STD VALUE	INSTRUMENT RESPONSE	[illegible]	CALIBRATED (YES/NO)	[illegible] (INIT/CONT)	SAMPLER INITIALS
11/24/08	0803	A	1.0	0.96		N	CCW	JCS
↓	0804	B	10.0	9.72		N	CCW	JCS
11/25/08	0748	A	1.0	0.92		N	CCW	JCS
↓	0749	B	10.0	9.85		N	CCW	JCS
11/26/08	0739	A	1.0	1.07		N	CCW	JCS
	0744	B	10.0	10.10		N	CCW	JCS
	1426	A	1.0	0.95		N	CCW	JCS
	1427	B	10.0	10.46		N	CCW	JCS

CHAIN OF CUSTODIES

PACE Analytical

CHAIN OF CUSTODY RECORD

No. E 126802 Page 1 of 1

[redacted]
8 East Tower Circle
Ormond Beach, FL 32174
(386) 672-5668 ● FAX (386) 673-4001
(INSTRUCTIONS ON BACK OF THIS FORM)

FOR LAB USE ONLY
Condition of Contents: _____
Temp. of Contents: _____ °C (or Received on Ice, ROI) Condition of Seals: _____

FOR LAB USE ONLY
Submission No. F081 0029

1. Client: (Company or Individual) Volusia CO
Address:
City State Zip Code
Phone: ( )
Fax: ( )

2. Report to: (if different from above)
Address:
City State Zip Code
Phone: ( )
Fax: ( )

18. Report Type:
- [ ] Routine
- [ ] Standard QC
- [ ] Datapackage

19. Turnaround Time
- [ ] Standard
- [ ] Rush : __/__/__

3. Client Project Name: Semi GW Tomoka(LF) Wells
4. Client Project No.:
5. P.O. No.:
6. Custody Seal No.:
7. Sampled By: BN
8. Shipping Method:

Water Sample Codes (for Item 13)	Container Codes (for Item 16)
DW = Drinking Water	V = VOA vial
GW = Ground Water	G = glass
SW = Surface Water	P = plastic
PW = Processed Water	M = micro bag/cup
WW = Waste Water	O = other

Preservative Codes (for Item 15)
C = Cool Only
H = Hydrochloric Acid
M = Monochloroacetic Acid
N = Nitric Acid
OH = Sodium Hydroxide
S = Sulfuric Acid
T = Sodium Thiosulfate

Item	9. Sample ID or No.	10. Sample Description	11. Date	11. Time	12. Comp.	12. Grab	13. Water (Codes)	13. Air	13. Soil	13. Sludge	13. Other	14. No. of Containers	17. Analyses Requested: 8260	8011	TDS	N. Ammonia	TCP Metals				20 REMARK	LAB SAMPLE NO.
													15. Preservatives	H	C	C	J	N				
													16. Containers	V	V	P	P	P				
1	EQ		11/3/08	0930		X	GW					8	3	2	1	1	1					
2	MO5B			0957																		
3	DUP			0957																		
4	MW B42-1			1053																		
5	MW B42-2			1120																		
6	B-1B			1210																		
7	B41-1			1300																		
8	B41-2			1341																		
9	B65			1438																		
10	(4) Trip Blanks											4	4									

21. RELINQUISHED BY	DATE	TIME	22. RECEIVED BY	DATE	TIME
1 B. Hutheson	11/3/08	1550	[signature]	11/3/08	15:50
2					
3					
4					

FOR LAB USE ONLY
Sampling Fee: _____ Hrs.
Equipment Rental Fee: _____
Profile No.:
Quote No.:

DISTRIBUTION: White with report; Blue, Green, Yellow to labs; Gold to submitter

Revised: 1/99

~~ELAB, Inc.~~ Pace Analytical

8 East Tower Circle
Ormond Beach, FL 32174
(386) 672-5668 ● FAX (386) 673-4001
(INSTRUCTIONS ON BACK OF THIS FORM)

CHAIN OF CUSTODY RECORD

No. E 124545 Page 1 of 2

FOR LAB USE ONLY
Temp. of Contents: 1.4 °C (or Received on Ice, ROI)
Condition of Contents:
Condition of Seals:

FOR LAB USE ONLY
Submission No. F08110080

1. Client: (Company or Individual) Volusia Co.
Address:
City State Zip Code
Phone: ( )
Fax: ( )

2. Report to: (if different from above)
Address:
City State Zip Code
Phone: ( )
Fax: ( )

3. Client Project Name: Semi GW Wells Tomoka (LF)
4. Client Project No.:
5. P.O. No.:
6. Custody Seal No.:
7. Sampled By: BH
8. Shipping Method:

Water Sample Codes (for Item 13)
DW = Drinking Water
GW = Ground Water
SW = Surface Water
PW = Processed Water
WW = Waste Water

Container Codes (for Item 16)
V = VOA vial
G = glass
P = plastic
M = micro bag/cup
O = other

18. Report Type:
Routine
Standard QC
Datapackage

19. Turnaround Time
Standard
Rush: / /

Preservative Codes (for Item 15)
C = Cool Only
H = Hydrochloric Acid
M = Monochloroacetic Acid
N = Nitric Acid
OH = Sodium Hydroxide
S = Sulfuric Acid
T = Sodium Thiosulfate

14. 15. Preservatives: H C C S N
16. Containers: V V P P P
17. Analyses Requested

Item	9. Sample ID or No.	10. Sample Description	11. Date	11. Time	12. Comp.	12. Grab	13. Water (Codes)	Air	Soil	Sludge	Other	No. of Containers	8260	8011	TDS	N. Ammonia	ICP Metals				20 REMARK	LAB USE ONLY LAB SAMPLE NO.
1	EQ		11/4/08	0900		X	GW					8	3	2	1	1	1					
2	B45-1			0938																		
3	DUP			0938																		
4	B45-2			1037																		
5	B44			1115																		
6	B70-1			1202																		
7	B70-2			1249																		
8	B43-1			1323																		
9	B43-2			1353																		
10	B71			1429																		

21. RELINQUISHED BY	DATE	TIME	22. RECEIVED BY	DATE	TIME
1 B. Hutcheson	11/4/08	1535	Debbie Solari	11/4/08	15:35
2					
3					
4					

FOR LAB USE ONLY
Sampling Fee: _____ Hrs.
Equipment Rental Fee: _____
Profile No.:
Quote No.:

DISTRIBUTION: White with report; Blue, Green, Yellow to labs; Gold to submitter

Revised: 1/99

Elab, Inc.
8 East Tower Circle
Ormond Beach, FL 32174
(386) 672-5668 ● FAX (386) 673-4001
(INSTRUCTIONS ON BACK OF THIS FORM)

CHAIN OF CUSTODY RECORD

No. E 124544

FOR LAB USE ONLY
Temp. of Contents: 14 °C (or Received on Ice, ROI)
Condition of Contents:
Condition of Seals:

FOR LAB USE ONLY
Submission No. F08110080

1. Client: (Company or Individual) Volusia CO.
Address:
City State Zip Code
Phone: ( )
Fax: ( )

2. Report to: (if different from above)
Address:
City State Zip Code
Phone: ( )
Fax: ( )

3. Client Project Name: Semi GW Wells Tomoka (HF)
4. Client Project No.:
5. P.O. No.:
6. Custody Seal No.:
7. Sampled By: BH
8. Shipping Method:

Water Sample Codes (for Item 13)
DW = Drinking Water
GW = Ground Water
SW = Surface Water
PW = Processed Water
WW = Waste Water

Container Codes (for Item 16)
V = VOA vial
G = glass
P = plastic
M = micro bag/cup
O = other

18. Report Type:
- Routine
- Standard QC
- Datapackage

19. Turnaround Time
- Standard
- Rush : / /

Preservative Codes (for Item 15)
C = Cool Only
H = Hydrochloric Acid
M = Monochloroacetic Acid
N = Nitric Acid
OH = Sodium Hydroxide
S = Sulfuric Acid
T = Sodium Thiosulfate

Item	9. Sample ID or No.	10. Sample Description	11. Date	11. Time	12. Comp.	12. Grab	13. Water (Codes)	13. Air	13. Soil	13. Sludge	13. Other	14. No. of Containers	17. Analyses Requested: 8260								20 REMARK	LAB USE ONLY LAB SAMPLE NO.
													15. Preservatives	H								
													16. Containers	V								
1	2 Trip Blanks		11/4/08			X	GW					2	2									
2																						
3																						
4																						
5																						
6																						
7																						
8																						
9																						
10																						

21. RELINQUISHED BY	DATE	TIME	22. RECEIVED BY	DATE	TIME
1 B. Huthison	11/4/08	1535	Debbie Sch	11/4/08	15:35
2					
3					
4					

FOR LAB USE ONLY
Sampling Fee: _____ Hrs.
Equipment Rental Fee: _____
Profile No.:
Quote No.:

DISTRIBUTION: White with report; Blue, Green, Yellow to labs; Gold to submitter

Revised: 1/99

Pace Analytical®
www.pacelabs.com

CHAIN-OF-CUSTODY / Analytical Request Document

The Chain-of-Custody is a LEGAL DOCUMENT. All relevant fields must be completed accurately.

F08110172

Page: 1 of 2

1226308

Section A Required Client Information:	Section B Required Project Information:	Section C Invoice Information:
Company: Volusia CO.	Report To:	Attention:
Address:	Copy To:	Company Name:
		Address:
Email To:	Purchase Order No.:	Pace Quote Reference:
Phone: Fax:	Project Name: Tomoka (LF) Semi GW wells	Pace Project Manager:
Requested Due Date/TAT:	Project Number:	Pace Profile #:

REGULATORY AGENCY

☐ NPDES ☑ GROUND WATER ☐ DRINKING WATER
☐ UST ☐ RCRA ☐ OTHER _____

Site Location STATE: _____

Section D Required Client Information

Matrix Codes MATRIX / CODE: Drinking Water DW; Water WT; Waste Water WW; Product P; Soil/Solid SL; Oil OL; Wipe WP; Air AR; Tissue TS; Other OT

SAMPLE ID (A-Z, 0-9 / ,-) Sample IDs MUST BE UNIQUE

Requested Analysis Filtered (Y/N)

ITEM #	SAMPLE ID	MATRIX CODE (see valid codes to left)	SAMPLE TYPE (G=GRAB C=COMP)	COLLECTED COMPOSITE START DATE	COLLECTED COMPOSITE START TIME	COLLECTED COMPOSITE END/GRAB DATE	COLLECTED COMPOSITE END/GRAB TIME	SAMPLE TEMP AT COLLECTION	# OF CONTAINERS	Unpreserved	H_2SO_4	HNO_3	HCl	NaOH	$Na_2S_2O_3$	Methanol	Other	Analysis Test (Y/N)	8260	8011	TDS	N, Ammonia	ICP Metals	Residual Chlorine (Y/N)	Pace Project No./ Lab I.D.
1	EQ	GW	G	11/5/08	0843				8	3	1	1	3						3	2	1	1	1		
2	B72				0908																				
3	DUP				0908																				
4	B73-1				1002																				
5	B73-2				1038																				
6	FA-2C				1115																				
7	B74A				1149																				
8	B75				1238																				
9	B60				1316																				
10	B59-1				1353																				
11	B59-2				1427																				
12	B68				1511																				

ADDITIONAL COMMENTS	RELINQUISHED BY / AFFILIATION	DATE	TIME	ACCEPTED BY / AFFILIATION	DATE	TIME	SAMPLE CONDITIONS
	B. Hutcheson	11/5/08	1645 To cooler	[signature]	11/06/08	0815	21

ORIGINAL

SAMPLER NAME AND SIGNATURE

PRINT Name of SAMPLER: B. Hutcheson

SIGNATURE of SAMPLER: B. Hutcheson

DATE Signed (MM/DD/YY): 11/5/08

Temp in °C | Received on Ice (Y/N) | Custody Sealed Cooler (Y/N) | Samples Intact (Y/N)

*Important Note: By signing this form you are accepting Pace's NET 30 day payment terms and agreeing to late charges of 1.5% per month for any invoices not paid within 30 days.

F-ALL-Q-020rev.07, 15-May-2007

Pace Analytical®
www.pacelabs.com

CHAIN-OF-CUSTODY / Analytical Request Document

The Chain-of-Custody is a LEGAL DOCUMENT. All relevant fields must be completed accurately.

F08110172

1226309

Section A Required Client Information:

Company: Volusia CO.
Address:
Email To:
Phone: Fax:
Requested Due Date/TAT:

Section B Required Project Information:

Report To:
Copy To:
Purchase Order No.:
Project Name: Tomoka (LF) Semi GW Wells
Project Number:

Section C Invoice Information:

Attention:
Company Name:
Address:
Pace Quote Reference:
Pace Project Manager:
Pace Profile #:

REGULATORY AGENCY

☐ NPDES ☐ GROUND WATER ☐ DRINKING WATER
☐ UST ☐ RCRA ☐ OTHER ____

Site Location STATE: ____

Section D Required Client Information

SAMPLE ID (A-Z, 0-9 / ,-) Sample IDs MUST BE UNIQUE

Matrix Codes MATRIX / CODE: Drinking Water DW; Water WT; Waste Water WW; Product P; Soil/Solid SL; Oil OL; Wipe WP; Air AR; Tissue TS; Other OT

Requested Analysis Filtered (Y/N)

ITEM #	SAMPLE ID	MATRIX CODE (see valid codes to left)	SAMPLE TYPE (G=GRAB C=COMP)	COLLECTED Composite Start Date	COLLECTED Composite Start Time	COLLECTED Composite End/Grab Date	COLLECTED Composite End/Grab Time	SAMPLE TEMP AT COLLECTION	# OF CONTAINERS	Unpreserved	H_2SO_4	HNO_3	HCl	NaOH	$Na_2S_2O_3$	Methanol	Other	Analysis Test (Y/N) 8260	8011	TDS	N, ammonia	ICP Metals	Residual Chlorine (Y/N)	Pace Project No./ Lab I.D.
1	B11	GW	G	11/5/08	1553				8	3	1	1	3					3	2	1	1	1		
2	2 Trip Blanks	↓	↓	↓					2				2					2						
3																								
4																								
5																								
6																								
7																								
8																								
9																								
10																								
11																								
12																								

ADDITIONAL COMMENTS	RELINQUISHED BY / AFFILIATION	DATE	TIME	ACCEPTED BY / AFFILIATION	DATE	TIME	SAMPLE CONDITIONS
	B. Hutchesor	11/5/08	1645 To cooler	[signature]	11/06/08	0815	0.1

ORIGINAL

SAMPLER NAME AND SIGNATURE

PRINT Name of SAMPLER: B. Hutchesor

SIGNATURE of SAMPLER: B. Hutchesor

DATE Signed (MM/DD/YY): 11/5/08

Temp in °C	Received on Ice (Y/N)	Custody Sealed Cooler (Y/N)	Samples Intact (Y/N)

*Important Note: By signing this form you are accepting Pace's NET 30 day payment terms and agreeing to late charges of 1.5% per month for any invoices not paid within 30 days.

Pace Analytical®
www.pacelabs.com

CHAIN-OF-CUSTODY / Analytical Request Document

The Chain-of-Custody is a LEGAL DOCUMENT. All relevant fields must be completed accurately.

F08110230

1226310

Section A
Required Client Information:

Company: Volusia CO.
Address:
Email To:
Phone: Fax:
Requested Due Date/TAT:

Section B
Required Project Information:

Report To:
Copy To:
Purchase Order No.:
Project Name: Tomoka(LF) Semi LGW wells
Project Number:

Section C
Invoice Information:

Attention:
Company Name:
Address:
Pace Quote Reference:
Pace Project Manager:
Pace Profile #:

REGULATORY AGENCY
☐ NPDES ☑ GROUND WATER ☐ DRINKING WATER
☐ UST ☐ RCRA ☐ OTHER _____

Site Location STATE: _____

Section D
Required Client Information

SAMPLE ID
(A-Z, 0-9 / ,-)
Sample IDs MUST BE UNIQUE

Matrix Codes
MATRIX / CODE
Drinking Water DW
Water WT
Waste Water WW
Product P
Soil/Solid SL
Oil OL
Wipe WP
Air AR
Tissue TS
Other OT

Requested Analysis Filtered (Y/N)

ITEM #	SAMPLE ID	MATRIX CODE (see valid codes to left)	SAMPLE TYPE (G=GRAB C=COMP)	COLLECTED Composite Start DATE	COLLECTED Composite Start TIME	COLLECTED Composite End/Grab DATE	COLLECTED Composite End/Grab TIME	SAMPLE TEMP AT COLLECTION	# OF CONTAINERS	Preservatives: Unpreserved	H_2SO_4	HNO_3	HCl	NaOH	$Na_2S_2O_3$	Methanol	Other	Analysis Test (Y/N): 8260	8011	TDS / Nitrate	N. Ammonia	ICP Metals	Residual Chlorine (Y/N)	Pace Project No./ Lab I.D.
1	EQ	BW	G	11/6/08	0850				8	3	1	1	3					3	2	1	1	1		
2	B40-1				0853																			
3	DUP				0853																			
4	B32				0923																			
5	B40-2				0946																			
6	B33-2				1001																			
7	B37-1				1028																			
8	B33-1				1038																			
9	B37-2				1105																			
10	B61				1117																			
11	B34-1				1143																			
12	B62-2				1145																			

ADDITIONAL COMMENTS	RELINQUISHED BY / AFFILIATION	DATE	TIME	ACCEPTED BY / AFFILIATION	DATE	TIME	SAMPLE CONDITIONS
	B. Hutcheson	11/6/08	1445	[illegible]	[illegible]		0.4
				[illegible]	11/06/08	14:45	0.4

ORIGINAL

SAMPLER NAME AND SIGNATURE
PRINT Name of SAMPLER: B. Hutcheson
SIGNATURE of SAMPLER: B. Hutch
DATE Signed (MM/DD/YY): 11/6/08

Temp in °C | Received on Ice (Y/N) | Custody Sealed Cooler (Y/N) | Samples Intact (Y/N)

*Important Note: By signing this form you are accepting Pace's NET 30 day payment terms and agreeing to late charges of 1.5% per month for any invoices not paid within 30 days.

Pace Analytical®
www.pacelabs.com

CHAIN-OF-CUSTODY / Analytical Request Document

The Chain-of-Custody is a LEGAL DOCUMENT. All relevant fields must be completed accurately.

F08110230

Page: 2 of 2

1226357

Section A Required Client Information:

Company:	Volusia CO.
Address:	
Email To:	
Phone:	Fax:
Requested Due Date/TAT:	

Section B Required Project Information:

Report To:	
Copy To:	
Purchase Order No.:	
Project Name:	Tomoka (LF) Semi GW Well
Project Number:	

Section C Invoice Information:

Attention:	
Company Name:	
Address:	
Pace Quote Reference:	
Pace Project Manager:	
Pace Profile #:	

REGULATORY AGENCY

☐ NPDES ☑ GROUND WATER ☐ DRINKING WATER
☐ UST ☐ RCRA ☐ OTHER _____

Site Location STATE: _____

Section D Required Client Information

Matrix Codes MATRIX / CODE: Drinking Water DW; Water WT; Waste Water WW; Product P; Soil/Solid SL; Oil OL; Wipe WP; Air AR; Tissue TS; Other OT

SAMPLE ID (A-Z, 0-9 / ,-) Sample IDs MUST BE UNIQUE

Requested Analysis Filtered (Y/N)

ITEM #	SAMPLE ID	MATRIX CODE (see valid codes to left)	SAMPLE TYPE (G=GRAB C=COMP)	COLLECTED COMPOSITE START DATE	COLLECTED COMPOSITE START TIME	COLLECTED COMPOSITE END/GRAB DATE	COLLECTED COMPOSITE END/GRAB TIME	SAMPLE TEMP AT COLLECTION	# OF CONTAINERS	Preservatives: Unpreserved	H_2SO_4	HNO_3	HCl	NaOH	$Na_2S_2O_3$	Methanol	Other	Analysis Test (Y/N)	8260	8011	TDS/Nitrate	N, Ammonia	ICP Metals	Residual Chlorine (Y/N)	Pace Project No./ Lab I.D.
1	B62-1	GW	G	11/6/08	1218				8	3	1	1	3						3	2	1	1	1		
2	B34-2				1227																				
3	B66				1253																				
4	B8-2				1338																				
5	B8-1				1422																				
6	Trip Blank			11/6/08					2				2						2						
7																									
8																									
9																									
10																									
11																									
12																									

ADDITIONAL COMMENTS	RELINQUISHED BY / AFFILIATION	DATE	TIME	ACCEPTED BY / AFFILIATION	DATE	TIME	SAMPLE CONDITIONS
	B. Hutchese	11/6/08	1445	[signature]	1444	11/6/08	0.4
				[signature]	11/6/08	1445	0.4

ORIGINAL

SAMPLER NAME AND SIGNATURE

PRINT Name of SAMPLER: B. Hutchese

SIGNATURE of SAMPLER: B. Hutchese

DATE Signed (MM/DD/YY): 11/6/08

Temp in °C | Received on Ice (Y/N) | Custody Sealed Cooler (Y/N) | Samples Intact (Y/N)

*Important Note: By signing this form you are accepting Pace's NET 30 day payment terms and agreeing to late charges of 1.5% per month for any invoices not paid within 30 days.

F-ALL-Q-020rev.07, 15-May-2007

Pace Analytical®
www.pacelabs.com

CHAIN-OF-CUSTODY / Analytical Request Document

The Chain-of-Custody is a LEGAL DOCUMENT. All relevant fields must be completed accurately.

F08110319

Page: 1 of 1

1226350

Section A Required Client Information:

Company:	Volusia County
Address:	
Email To:	
Phone:	Fax:
Requested Due Date/TAT:	

Section B Required Project Information:

Report To:	Volusia County
Copy To:	
Purchase Order No.:	
Project Name:	Tomoka CF (GW)
Project Number:	

Section C Invoice Information:

Attention:	
Company Name:	
Address:	
Pace Quote Reference:	
Pace Project Manager:	
Pace Profile #:	

REGULATORY AGENCY

☐ NPDES ☑ GROUND WATER ☐ DRINKING WATER
☐ UST ☐ RCRA ☐ OTHER _____

Site Location STATE: _____

Section D Required Client Information

Matrix Codes MATRIX / CODE: Drinking Water DW, Water WT, Waste Water WW, Product P, Soil/Solid SL, Oil OL, Wipe WP, Air AR, Tissue TS, Other OT

SAMPLE ID (A-Z, 0-9 / ,-) Sample IDs MUST BE UNIQUE

Requested Analysis Filtered (Y/N)

ITEM #	SAMPLE ID	MATRIX CODE (see valid codes to left)	SAMPLE TYPE (G=GRAB C=COMP)	COLLECTED COMPOSITE START DATE	COMPOSITE START TIME	COMPOSITE END/GRAB DATE	COMPOSITE END/GRAB TIME	SAMPLE TEMP AT COLLECTION	# OF CONTAINERS	Preservatives: Unpreserved	H_2SO_4	HNO_3	HCl	NaOH	$Na_2S_2O_3$	Methanol	Other	Analysis Test (Y/N)	TDS	Nitro, Ammonia	8011 KDB	8260 VOC	ICP Metals	Residual Chlorine (Y/N)	Pace Project No./ Lab I.D.
1	EQ	GW	6			11/7/08	0850		8	3	1	1	3						1	1	2	3	1		
2	B63-1	GW	6				0912		8	3	1	1	3						1	1	2	3	1		
3	EQ	GW	6				0930		8	3	1	1	3						1	1	2	3	1		
4	B63-2	GW	6				0953		8	3	1	1	3						1	1	2	3	1		
5	FMB-1	GW	6				1018		8	3	1	1	3						1	1	2	3	1		
6	FA 1B	GW	6				1033		8	3	1	1	3						1	1	2	3	1		
7	B5	GW	6				1052		8	3	1	1	3						1	1	2	3	1		
8	DUP	GW	6				1052		8	3	1	1	3						1	1	2	3	1		
9	B2	GW	6				1124		8	3	1	1	3						1	1	2	3	1		
10	B39	GW	6				1128		8	3	1	1	3						1	1	2	3	1		
11	B64	GW	6				1208		8	3	1	1	3						1	1	2	3	1		
12	B36	GW	6			11/7/08	1251		8	3	1	1	3						1	1	2	3	1		+ Trip Blank

ADDITIONAL COMMENTS	RELINQUISHED BY / AFFILIATION	DATE	TIME	ACCEPTED BY / AFFILIATION	DATE	TIME	SAMPLE CONDITIONS
	[signature]	11/7/08	1445	[signature]	11/07/08	4:45	08

ORIGINAL

SAMPLER NAME AND SIGNATURE

PRINT Name of SAMPLER: James Stockbridge

SIGNATURE of SAMPLER: [signature]

DATE Signed (MM/DD/YY): 11/7/08

Temp in °C | Received on Ice (Y/N) | Custody Sealed Cooler (Y/N) | Samples Intact (Y/N)

*Important Note: By signing this form you are accepting Pace's NET 30 day payment terms and agreeing to late charges of 1.5% per month for any invoices not paid within 30 days.

F-ALL-Q-020rev.07, 15-May-2007

Pace Analytical
www.pacelabs.com

CHAIN-OF-CUSTODY / Analytical Request Document

The Chain-of-Custody is a LEGAL DOCUMENT. All relevant fields must be completed accurately.

F08111108
VOC DPW

Page: 1 of 1

1223632

Section A Required Client Information:

Company: VOLUSIA COUNTY
Address:
Email To:
Phone: Fax:
Requested Due Date/TAT:

Section B Required Project Information:

Report To: VOLUSIA COUNTY
Copy To:
Purchase Order No.:
Project Name: TOMOKA LF RES SAMPLE
Project Number:

Section C Invoice Information:

Attention:
Company Name:
Address:
Pace Quote Reference:
Pace Project Manager:
Pace Profile #:

REGULATORY AGENCY

☐ NPDES ☐ GROUND WATER ☐ DRINKING WATER
☐ UST ☐ RCRA ☐ OTHER _____

Site Location STATE: _____

Section D Required Client Information

SAMPLE ID (A-Z, 0-9 / ,-) Sample IDs MUST BE UNIQUE

Matrix Codes MATRIX / CODE: Drinking Water DW; Water WT; Waste Water WW; Product P; Soil/Solid SL; Oil OL; Wipe WP; Air AR; Tissue TS; Other OT

Requested Analysis Filtered (Y/N): Y/N; Analysis Test: 8260 VOCs

ITEM #	SAMPLE ID	MATRIX CODE (see valid codes to left)	SAMPLE TYPE (G=GRAB C=COMP)	COLLECTED COMPOSITE START DATE	COLLECTED COMPOSITE START TIME	COLLECTED COMPOSITE END/GRAB DATE	COLLECTED COMPOSITE END/GRAB TIME	SAMPLE TEMP AT COLLECTION	# OF CONTAINERS	Unpreserved	H_2SO_4	HNO_3	HCl	NaOH	$Na_2S_2O_3$	Methanol	Other	Analysis Test 8260 VOCs	Residual Chlorine (Y/N)	Pace Project No./ Lab I.D.
1	EQ	GW	G			11/26/08	0845		3				3					3		
2	B41-1	GW	G				0915													
3	DUP	GW	G				0915													
4	B41-2	GW	G				0938													
5	B1-B	GW	G				1012													
6	B42-1	GW	G				1039													
7	M05-B	GW	G			11/26/08	1107		3				3					3		
8	B-11	GW	G			11/26/08	1135		3				3					3		
9																				
10																				
11																				
12																				

ADDITIONAL COMMENTS	RELINQUISHED BY / AFFILIATION	DATE	TIME	ACCEPTED BY / AFFILIATION	DATE	TIME	SAMPLE CONDITIONS
SAMPLING NOT EMPTY	[signature]	11-26-08	1700				
	[signature]	11/26/08	1350	[signature]	11-26-08	1350	1.1

ORIGINAL

SAMPLER NAME AND SIGNATURE

PRINT Name of SAMPLER: JAMES STOCKBRIDGE

SIGNATURE of SAMPLER: [signature]

DATE Signed (MM/DD/YY): 11/26/08

Temp in °C | Received on Ice (Y/N) | Custody Sealed Cooler (Y/N) | Samples Intact (Y/N)

*Important Note: By signing this form you are accepting Pace's NET 30 day payment terms and agreeing to late charges of 1.5% per month for any invoices not paid within 30 days.

Pace Analytical®
www.pacelabs.com

CHAIN-OF-CUSTODY / Analytical Request Document

The Chain-of-Custody is a LEGAL DOCUMENT. All relevant fields must be completed accurately.

VOLOPW

F08120017

Page: 1 of 1

1226316

Section A Required Client Information:

Company: VOLUSIA COUNTY
Address:
Email To:
Phone: Fax:
Requested Due Date/TAT:

Section B Required Project Information:

Report To: VOLUSIA COUNTY
Copy To:
Purchase Order No.:
Project Name: TOMOKA LF (RESAMPLE)
Project Number:

Section C Invoice Information:

Attention:
Company Name:
Address:
Pace Quote Reference:
Pace Project Manager:
Pace Profile #:

REGULATORY AGENCY

☐ NPDES ☑ GROUND WATER ☐ DRINKING WATER
☐ UST ☐ RCRA ☐ OTHER _____

Site Location STATE: FL

Section D Required Client Information

SAMPLE ID (A-Z, 0-9 / ,-) Sample IDs MUST BE UNIQUE

Matrix Codes MATRIX / CODE: Drinking Water DW; Water WT; Waste Water WW; Product P; Soil/Solid SL; Oil OL; Wipe WP; Air AR; Tissue TS; Other OT

ITEM #	SAMPLE ID	MATRIX CODE (see valid codes to left)	SAMPLE TYPE (G=GRAB C=COMP)	COLLECTED Composite Start DATE	COLLECTED Composite Start TIME	COLLECTED Composite End/Grab DATE	COLLECTED Composite End/Grab TIME	SAMPLE TEMP AT COLLECTION	# OF CONTAINERS	Preservatives: Unpreserved	H_2SO_4	HNO_3	HCl	NaOH	$Na_2S_2O_3$	Methanol	Other	Analysis Test (Y/N)	Requested Analysis Filtered (Y/N): 8260D VOC's	Residual Chlorine (Y/N)	Pace Project No./ Lab I.D.
1	EQ	GW	G			12/1/08	1150		3				3						3		
2	B45-1	GW	G			12/1/08	1211		3				3						3		
3	DUP	GW	G			12/1/08	1211		3				3						3		
4	B45-2	GW	G			12/1/08	1234		3				3						3		
5	B59-2	GW	G			12/1/08	1305		3				3						3		
6	B68	GW	G			12/1/08	1332		3				3						3		
7	B-64	GW	G			12/1/08	1402		3				3						3		
8	B-39	GW	G			12/1/08	1426		3				3						3		
9																					
10	TRIP BLANKS								2				2						2		
11																					
12																					

ADDITIONAL COMMENTS	RELINQUISHED BY / AFFILIATION	DATE	TIME	ACCEPTED BY / AFFILIATION	DATE	TIME	SAMPLE CONDITIONS
	[signature]	12/1/08	1505	[signature]	12/1/08	1505	13

ORIGINAL

SAMPLER NAME AND SIGNATURE

PRINT Name of SAMPLER: JAMES STOCKBRIDGE

SIGNATURE of SAMPLER: [signature] DATE Signed (MM/DD/YY): 12/1/08

Temp in °C | Received on Ice (Y/N) | Custody Sealed Cooler (Y/N) | Samples Intact (Y/N)

*Important Note: By signing this form you are accepting Pace's NET 30 day payment terms and agreeing to late charges of 1.5% per month for any invoices not paid within 30 days.

Pace Analytical®
www.pacelabs.com

CHAIN-OF-CUSTODY / Analytical Request Document

The Chain-of-Custody is a LEGAL DOCUMENT. All relevant fields must be completed accurately. F08110320

Page: 1 of 1

1226351

Section A Required Client Information:	Section B Required Project Information:	Section C Invoice Information:
Company: Volusia County	Report To: Volusia County	Attention:
Address:	Copy To:	Company Name:
		Address:
Email To:	Purchase Order No.:	Pace Quote Reference:
Phone: Fax:	Project Name: Tomoka LF (SW)	Pace Project Manager:
Requested Due Date/TAT:	Project Number:	Pace Profile #:

REGULATORY AGENCY

☐ NPDES ☐ GROUND WATER ☐ DRINKING WATER
☐ UST ☐ RCRA ☐ OTHER _____

Site Location STATE: _____

Section D Required Client Information

Matrix Codes MATRIX / CODE: Drinking Water DW, Water WT, Waste Water WW, Product P, Soil/Solid SL, Oil OL, Wipe WP, Air AR, Tissue TS, Other OT

SAMPLE ID (A-Z, 0-9 / ,-) Sample IDs MUST BE UNIQUE

Requested Analysis Filtered (Y/N)

ITEM #	SAMPLE ID	MATRIX CODE (see valid codes to left)	SAMPLE TYPE (G=GRAB C=COMP)	COLLECTED COMPOSITE START DATE	COMPOSITE START TIME	COMPOSITE END/GRAB DATE	COMPOSITE END/GRAB TIME	SAMPLE TEMP AT COLLECTION	# OF CONTAINERS	Preservatives: Unpreserved	H_2SO_4	HNO_3	HCl	NaOH	$Na_2S_2O_3$	Methanol	Other	Analysis Test (Y/N)	TOC	Fecal Coliform (mF)	Chlorophyll, Pheophytin	8011	8260	ICP Metals	BOD, TDS, TSS, Anions	TN, TP, COD, Nit. Ammonia	Residual Chlorine (Y/N)	Pace Project No./ Lab I.D.
1	EQ	SW	G			11/7/08	1215		11	5	1	1	4						1	1	1	2	3	1	1	1		
2	SW-1	SW	G				1235												1	1	1	2	3	1	1	1		
3	DUP	SW	G				1235												1	1	1	2	3	1	1	1		
4	SW-12	SW	G				1247												1	1	1	2	3	1	1	1		
5	SW-11	SW	G				1310												1	1	1	2	3	1	1	1		
6	SW5	SW	G				1325												1	1	1	2	3	1	1	1		
7	SW-2	SW	G				1342												1	1	1	2	3	1	1	1		
8	SW4	SW	G				1350												1	1	1	2	3	1	1	1		
9	SW3	SW	C			11/7/08	1410		11	5	1	1	4						1	1	1	2	3	1	1	1		
10																												
11																												
12																												

ADDITIONAL COMMENTS	RELINQUISHED BY / AFFILIATION	DATE	TIME	ACCEPTED BY / AFFILIATION	DATE	TIME	SAMPLE CONDITIONS
	[signature]	11/7/08	14:45	Debbie Schi	11/7/08	14:45	

ORIGINAL

SAMPLER NAME AND SIGNATURE

PRINT Name of SAMPLER: James Stockbridge / Bobby Hutcheson

SIGNATURE of SAMPLER: [signature] DATE Signed (MM/DD/YY): 11/7/08

Temp in °C	Received on Ice (Y/N)	Custody Sealed Cooler (Y/N)	Samples Intact (Y/N)
1.4	Y		

*Important Note: By signing this form you are accepting Pace's NET 30 day payment terms and agreeing to late charges of 1.5% per month for any invoices not paid within 30 days.

F-ALL-Q-020rev.07, 15-May-2007

ATTACHMENT 2

FIGURES

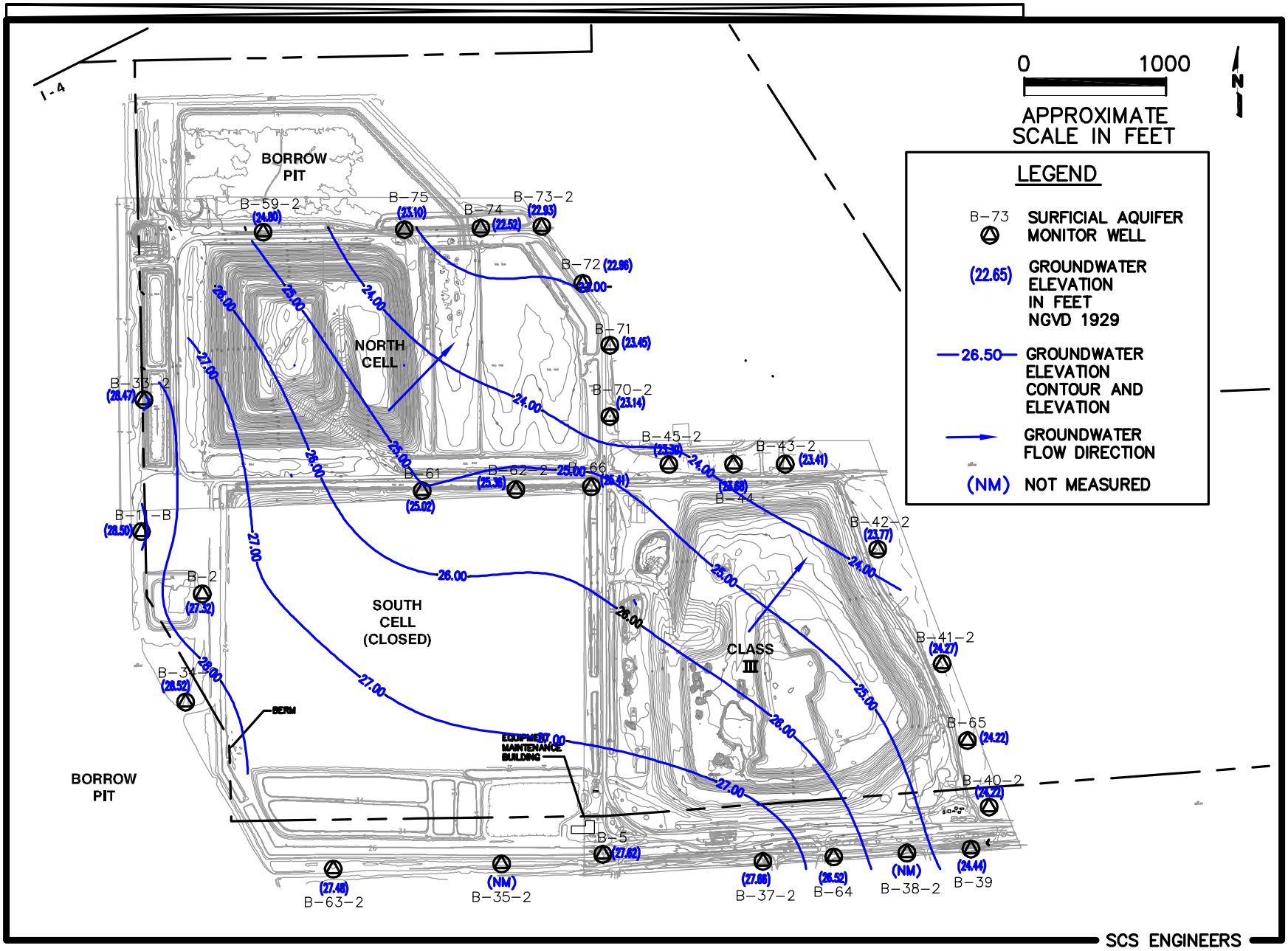

Figure 1. Groundwater Elevation Contour Map, Aquifer Zone 1–2, Tomoka Farms Road Landfill, October 2008

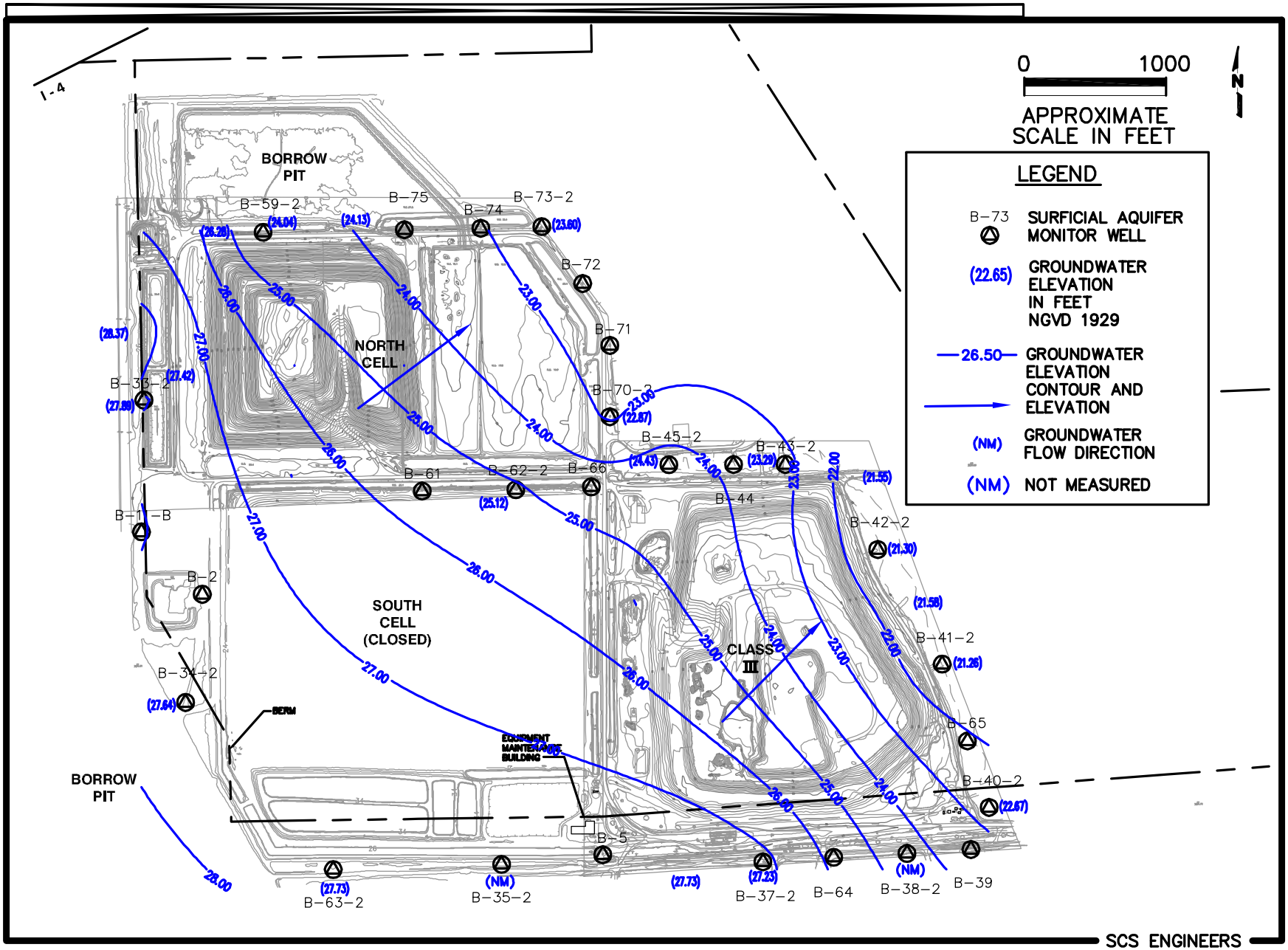

Figure 2. Groundwater Elevation Contour Map, Aquifer Zone 4, Tomoka Farms Road Landfill, October 2008