

RAY SMITH'S  
EXCAVATING

18290 D. Paulson Dr. • Unit 3 and 4 • Port Charlotte, FL 33954 • (813) 627-6820

April 28, 1992

Florida Department of Environmental Regulation  
2295 Victoria Avenue  
Suite 364  
Fort Myers, Fl. 33901

ATTN: Ghaus A. Minhaj, P.E.

RE: Ray Smiths Excavating C & D Facility Application

Dear Mr. Minhaj:

Please find enclosed a copy of our permit application for a C & D facility. At this time we would like to withdraw our application. We will be back in touch with you in the near future.

I would also like to request that you send back the information and paper work which has been sent to you at this time.

If you should have any questions regarding this request for withdraw please contact me at the above telephone number.

Sincerely,

*Ray Smith*  
RAY SMITH

RECEIVED

APR 29 1992

D.E.R. SOUTH DISTRICT



Florida Department of Environmental Regulation

Twin Towers Office Bldg. • 2600 Blair Stone Road • Tallahassee, Florida 32399-2400

DER Form # 17-701.800(1)
Notif. of Intent to Use a Gen. Perm. for a Const.
Form for Const. Demolition Debris & W. Mngmt. Facility
Effective Date August 1, 1989
DER Application No. (Filed in by DER)

RECEIVED

APR 29 1992

D.E.R. SOUTH DISTRICT

Notification of Intent to Use a General Permit
for a Construction and Demolition Debris
Solid Waste Management Facility

ID Number (Internal Use Only) \_\_\_\_\_

Application Date April 2, 1992

GENERAL REQUIREMENT: Disposal facilities for construction and demolition debris are permitted in accordance with Florida Administrative Code Rule 17-701.061(4). The permit applicant, by completing, signing and sending this notice to the Department of Environmental Regulation, agrees to the conditions for a construction and demolition debris disposal facility and is hereby granted a permit by rule provided Rule conditions are fulfilled. Send two copies of this notice, by certified mail, to the District Office of the Department in which the facility is located. Complete all entries by typing or printing in ink.

- 1. Applicant Name: Ray Smith's Excavating
2. Facility Name (if different): Same as Above
3. Mailing Address: 18290 D. Paulson Dr. Port Charlotte Fl 33954
4. Street Address: 18290 D. Paulson Dr.
City Punta Gorda County Charlotte Zip 33983
5. Phone Number: (813) 627-6820
6. Facility Location (main entrance): U.S. 17
Section 7, Township 40 South, Range 24 East
Latitude 27 00 33 Longitude 82 57 32
7. Property Owner's Name (if different from applicant): Same as Above
8. Mailing Address: 18290 D. Paulson Dr. Port Charlotte, Fl. 33954
9. Street Address: 18290 D. Paulson Dr.
City Port Charlotte County Charlotte Zip 33954
10. Phone Number: (813) 627-6820
11. If the property owner is different from applicant, include evidence of authorization to use property as a construction and demolition debris disposal facility (e.g., contract, lease, or signed letter).
12. Acres Within Property Boundary: 38.38 Acres
13. Acres Used for Waste Disposal: 15 Acres
14. Planned Active Life of the Facility: 10 Years

15. General Description of Operations: Applicant will Dispose of Construction and demolition  
debris at this site. Applicant's main operation is the clearing of land  
for development.

I, Raymond Smith hereby certify that I will operate, close and maintain this facility in accor-  
 dance with applicable rules of the Florida Administrative Code and agree that Department personnel may enter onto the property  
 to inspect the facility during normal business hours.

Applicant Signature

SURVEY  
FLORADONIA  
SEC. 7, TWP.

GAL DESCRIPTION

LOTS 10 & 11 OF FLORADONIA SUBDIVISION AS RECORDED  
IN PLAT BOOK 1 PAGE 44 OF THE PUBLIC RECORDS OF  
CHARLOTTE COUNTY, FLORIDA

THE LANDS SITUATE LYING AND BEING IN CHARLOTTE  
COUNTY FLORIDA.

*Applications & plans received 4/19/92  
& Original plans, reports  
etc. received April 27, 1992  
  
were returned to  
the applicant at  
his request*

VERIFICATION

I HEREBY CERTIFY THAT THE ABOVE SKETCH OF SURVEY  
PREPARED UNDER MY DIRECT SUPERVISION AND MEETS  
THE MINIMUM TECHNICAL STANDARDS AS ADOPTED BY THE  
FLORIDA BOARD OF PROFESSIONAL LAND SURVEYORS  
IN ACCORDANCE WITH CHAPTER 21-HH-6 OF THE FLORIDA  
LAND SURVEYING ADMINISTRATION CODE.

*William K. Aliff*  
WILLIAM K. ALIFF  
PROFESSIONAL SURVEYOR  
REGISTRATION NUMBER 4047  
STATE OF FLORIDA

RECEIVED

APR 27 1992

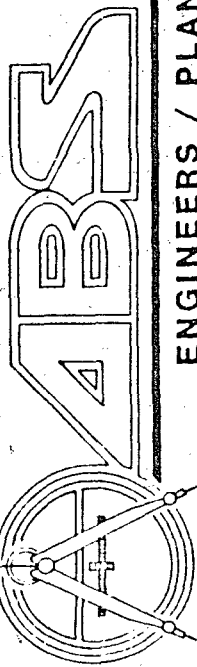
D.E.R. SOUTH DISTRICT

SURVEYED 12/2/87

SIGNED 12/08/87

PORT CHARLOTTE (813) 827-3151

FT. MYERS (813) 334-6083



TAMABES & ASSOCIATES INC.

ENGINEERS / PLANNERS / SURVEYORS

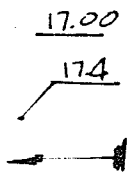
3095 B TAMAMI TRAIL PORT CHARLOTTE, FLORIDA 33952

JOB NO.

87-5556

SHEET

1 OF 1




DENOTES EXISTING SWALE  
 DENOTES EXISTING ELEVATION  
 DENOTES PROPOSED ELEVATION  
 DENOTES PROPOSED DRAINAGE FLOW

ALL DEVELOPMENT AND CONSTRUCTION  
 ACTIVITY SHALL CONFORM TO THE FINALLY  
 APPROVED PLAN. THE APPLICANT SHALL  
 FILE A CERTIFICATION BY A REGISTERED  
 ENGINEER OR ARCHITECT, ALONG WITH AN  
 AS-BUILT DRAWING, THAT ALL DEVELOP-  
 MENT AND CONSTRUCTION ACTIVITY HAS  
 CONFORMED TO THE FINAL APPROVAL.  
 (RESOLUTION NO. 83-07, SEC. 9.5.5  
 CONFORMITY TO PLAN)

LEGAL DESCRIPTION

LOTS 10 & 11 OF FLORADONIA SUBDIVISION AS RECORDED  
 IN PLAT BOOK 1 PAGE 44 OF THE PUBLIC RECORDS OF  
 CHARLOTTE COUNTY, FLORIDA

SAID LANDS SITUATE LYING AND BEING IN CHARLOTTE  
 COUNTY FLORIDA.




**RECEIVED**  
 JAN 14 1988  
 COUNTY ENGINEER  
 CHARLOTTE CO. FLA.

GENERAL NOTES

- 1) ALL EASEMENTS SHOWN ARE BASED ON THE RECORD PLAT
- 2) ELEVATIONS SHOWN HEREON ARE BASED ON N.G.V.D. DATUM
- 3) THIS PROPERTY IS SUBJECT TO A RIGHT OF WAY OF UNDETERMINED WIDTH. ONCE RIGHT OF WAY WIDTH IS DETERMINED PROPERTY ACREAGE SHOULD BE ADJUSTED ACCORDINGLY.

RECEIVED

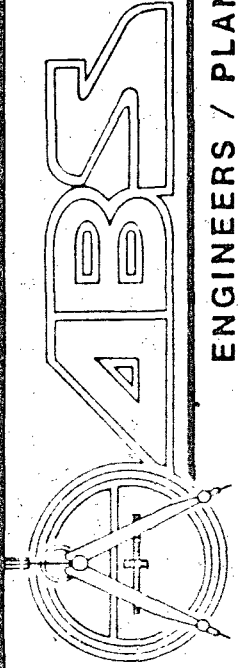
  
 MAURY F. DENEBLER  
 REGISTRATION NUMBER 34,511  
 STATE OF FLORIDA

DATE: 1/14/88

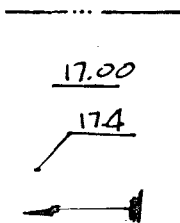
RAY  
**EXCISE**  
 SEC. 7, TWP. 40, S. R.

PORT CHARLOTTE (813) 927-3151  
 FT. MYERS (813) 334-6083

**MAURY F. DENEBLER & ASSOCIATES INC.**  
 ENGINEERS / PLANNERS / SURVEYORS  
 3095 B TAMiami TRAIL PORT CHARLOTTE, FLORIDA 33952



JOB NO.  
**87-5556**  
 SHEET  
 1 OF 2



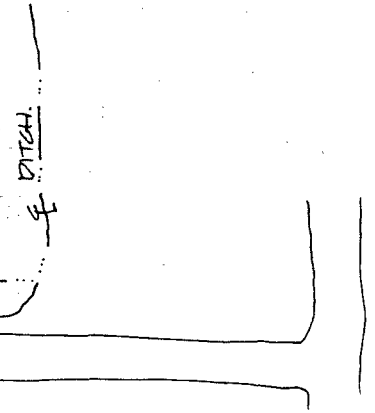
DENOTES EXISTING SWALE  
 DENOTES EXISTING ELEVATION  
 DENOTES PROPOSED ELEVATION  
 DENOTES PROPOSED DRAINAGE FLOW

ALL DEVELOPMENT AND CONSTRUCTION ACTIVITY SHALL CONFORM TO THE FINALLY APPROVED PLAN. THE APPLICANT SHALL FILE A CERTIFICATION BY A REGISTERED ENGINEER OR ARCHITECT, ALONG WITH AN AS-BUILT DRAWING, THAT ALL DEVELOPMENT AND CONSTRUCTION ACTIVITY HAS CONFORMED TO THE FINAL APPROVAL. (RESOLUTION NO. 83-07, SEC. 9.5.5 CONFORMITY TO PLAN)

LEGAL DESCRIPTION

LOTS 10 & 11 OF FLORADONIA SUBDIVISION AS RECORDED IN PLAT BOOK 1 PAGE 44 OF THE PUBLIC RECORDS OF CHARLOTTE COUNTY, FLORIDA

SAID LANDS SITUATE LYING AND BEING IN CHARLOTTE COUNTY FLORIDA.



**RECEIVED**  
 JAN 14 1988  
 COUNTY ENGINEER  
 CHARLOTTE CO. FLA.

GENERAL NOTES

- 1.) ALL EASEMENTS SHOWN ARE BASED ON THE RECORD PLAT
- 2.) ELEVATIONS SHOWN HEREON ARE BASED ON N.G.V.D. DATUM
- 3.) THIS PROPERTY IS SUBJECT TO A RIGHT OF WAY OF UNDETERMINED WIDTH. ONCE RIGHT OF WAY WIDTH IS DETERMINED PROPERTY ACREAGE SHOULD BE ADJUSTED ACCORDINGLY.

**RECEIVED**  
 APR 27 1992

*Maury F. Dannel*  
 MAURY F. DENNELER  
 REGISTRATION NUMBER 34,511  
 STATE OF FLORIDA

DATE: 1/14/87


RAY  
 EXCA  
 SEC. 7, TWP. 40, S. 11N

PORT CHARLOTTE (813) 827-3151  
 FT. MYERS (813) 334-6083

**ABBS & ASSOCIATES INC.**

ENGINEERS / PLANNERS / SURVEYORS  
 3095 B TAMiami TRAIL PORT CHARLOTTE, FLORIDA 33952

JOB NO.  
**87-5556**  
 SHEET  
 1 OF 2



# UNIVERSAL

## ENGINEERING TESTING COMPANY

Engineers and Consultants in Geotechnics, Hydrogeology and Materials Testing

Order No. : 88-8090

Report No.: 15480

Date : 2-8-88

Ray Smith Excavating  
c/o ABS & Associates, Inc.  
3095-B Tamiami Trail  
Port Charlotte, FL 33952

Attention : **Mr. Maury Denneler, P.E.**

Reference : Additional Geotechnical Services  
PROPOSED QUARRY SITE - HUDSON FARMS  
Charlotte County, Florida

Gentlemen :

Universal Engineering Testing Company has completed its Additional Geotechnical Investigation of the above referenced Project Site. This Service was planned in conjunction with and authorized by Mr. Maury Denneler of A.B.S. & Associates, Inc.

This Additional Geotechnical Investigation was generated from concerns expressed by the Charlotte County Engineering Department in a meeting attended by Mr. Maury Denneler of A.B.S. & Associates, Inc., and Mr. Don Drumm of Universal Engineering Testing Company. Their concern was in regard to identification of the location of the "confining layer". They expressed concern that the clayey sand material encountered in our original Borings B-1, 2 & 3 might constitute a "confining layer". A procedure was needed to assure the County that no "confining layer" would be penetrated by the quarry operation.

Our Procedure to accomplish this objective consisted of **Two Parts:**

Part 1 - Install **One additional SPT Boring** on Site in an attempt to identify the location of the "confining layer" which is known as the Upper Hawthorne Layer in this area and is characteristically a greenish gray silty, sandy clayey material.

Part 2 - Install **Two Monitoring Wells** above and below the suspect clayey sand material and record over a period of one week the groundwater levels. This would give an indication if the the clayey sand was acting as a



LOG OF BORING

PROJECT: Quarry Investigation - Hudson Farms  
 CLIENT: Ray Smith Excavating Co. c/o A.B.S. & Associates, Inc.  
 BORING NO: 1 LOCATION: See Site Plan  
 DATE STARTED: 12-17-87 DATE COMPLETED: 12-17-87  
 DEPTH TO WATER TABLE: 1.0 feet DATE & TIME OF READING: Comp. of Boring  
 TYPE OF SAMPLING: SPT CASING SIZE: N/A  
 DRILLING CREW: Bob & Jon

Depth (Ft.)	Symbol	Blows/ft.	Description of Material Encountered	Moisture Content (%)	% Passing No. 200	Organic Content (%)
0						
0		7	Gray & Dark Brown, Loose, Fine SAND			
5		8	Gray, Loose, Silty, Fine SAND w/ Clay	18.9	12.3	
		7				
		7				
10		12	Becoming Medium Dense			
15		8	Gray, Loose, Fine SAND w/ silt & Trace of clay	31.7	8.6	
20		5	Gray Loosely Silty Fine SAND			
25						





# UNIVERSAL

## ENGINEERING TESTING COMPANY

Engineers and Consultants in Geotechnics, Hydrogeology and Materials Testing

Order No. : 87-7270  
Report No.: 14964  
Date : 12-23-87

Ray Smith Excavating  
c/o A.B.S. & Associates, Inc.  
3095 - B Tamiami Trail  
Port Charlotte, FL 33952

Attention : **Mr. Tod Bowman**

Reference : Geotechnical Services  
PROPOSED QUARRY SITE - HUDSON FARMS  
Charlotte County, Florida

Gentlemen :

Universal Engineering Testing Company has completed its Geotechnical Investigation of the above referenced Project site. This Services was planned in conjunction with and authorized by Mr. Tod Bowman of A.B.S. & Associates, Inc.

### Subsurface Conditions

In general, our Field Investigation program encountered six (6) basic stratum of materials at the site. Our Laboratory Investigation program aided in classifying the materials encountered. The classification system utilized is the Unified Soil Classification System, ASTM Designation D-2487.

The first stratum of material encountered was a gray and brown, loose to medium dense, fine sand with varying amounts of silt. This material was encountered from the surface at the time of our investigation to a lower depth range of 4 1/2 to 7 1/2 feet. The N-values (i.e. - Standard Penetration Resistance values, ASTM D-1586), for this material were from 5 to 11 with an average value of 8. This material was present in all three (3) Borings.

The second stratum of material encountered was a gray, loose to medium dense, silty fine sand with varying amounts of clay. This material was encountered from an upper depth limit of 4 1/2 feet through a lower depth limit of 12 to 18 feet. The range of N-values for this material was from 4 to 12 with an average value of . This material was present in all three (3) Borings, however, it was overlain with material #3 in Boring B-3.

This Warranty Deed Made the 26th day of February A. D. 19 88 by  
BETTY LANE FULWIDER and WORTH N. YODER, JR.

whose address is: 1528 Dogwood Drive, Elkhart, IN 46514  
hereinafter called the grantor, to  
RAYMOND SMITH

RECEIVED

APR 27 1992

whose postoffice address is Nuremberg Boulevard  
hereinafter called the grantee: Port Charlotte, FL

DEPT. COUNTY DISTRICT

(Wherever used herein the terms "grantor" and "grantee" include all the parties to this instrument and the heirs, legal representatives and assigns of individuals, and the successors and assigns of corporations)

**Witnesseth:** That the grantor, for and in consideration of the sum of \$ 10.00\*\*\*\*and other valuable considerations, receipt whereof is hereby acknowledged, hereby grants, bargains, sells, aliens, releases, conveys and confirms unto the grantee, all that certain land situate in Charlotte County, Florida, viz:

Lots 10 and 11 of Floradonia Subdivision, as recorded in Plat Book 1, Page 44, of the Public Records of Charlotte County, Florida.

Subject to restrictions, reservations, easements of record and taxes for the year 1988. Subject to any telephone easement within State Road Right-of-Way.

Grantors covenant that they do not reside on the above described land or land contiguous thereto.

**Together** with all the tenements, hereditaments and appurtenances thereto belonging or in any-wise appertaining.

**To Have and to Hold,** the same in fee simple forever.

**And** the grantor hereby covenants with said grantee that the grantor is lawfully seized of said land in fee simple; that the grantor has good right and lawful authority to sell and convey said land; that the grantor hereby fully warrants the title to said land and will defend the same against the lawful claims of all persons whomsoever; and that said land is free of all encumbrances, except taxes accruing subsequent to December 31, 1987

This instrument was prepared by  
Peggy Lee  
CHARLOTTE COUNTY ABSTRACT & TITLE CO.  
223 Taylor Street  
Punta Gorda, FL 33950-4484

**In Witness Whereof,** the said grantor has signed and sealed these presents the day and year first above written.

Signed, sealed and delivered in our presence:

*Don Warram*  
witness

*Betty Lane Fulwider*

BETTY LANE FULWIDER

L.S.

*Mary Ellen Brahm*  
witness

L.S.

STATE OF Florida  
COUNTY OF Charlotte

SPACE BELOW FOR RECORDERS USE

I HEREBY CERTIFY that on this day, before me, an officer duly authorized in the State aforesaid and in the County aforesaid to take acknowledgments, personally appeared BETTY LANE FULWIDER

to me known to be the person(s) described in and who executed the foregoing instrument and he acknowledged before me that he executed the same.

WITNESS my hand and official seal in the County and State last aforesaid this 26th day of

A. D. 19 88

*Kalena*  
NOTARY PUBLIC  
KALENA  
STATE OF FLORIDA

RECEIVED  
APR 27 1988

IN WITNESS WHEREOF, Grantor has hereunto set grantor's hand and seal the day and year first above written.

Signed, sealed and delivered in our presence:

Ruby J. Weitz  
witness

Worth N. Yoder, Jr.  
WORTH N. YODER, JR.

Cheryl J. Springer  
witness

STATE OF  
COUNTY OF

I HEREBY CERTIFY that on this day before me, an officer duly qualified to take acknowledgments, personally appeared WORTH N. YODER, JR. to me known to be the person described in and who executed the foregoing instrument and acknowledged before me that he executed the same.

WITNESS my hand and official seal in the County and State last aforesaid this day of February 26, 1988.

My commission expires: 2-27-89

Loraine P. Troyer  
Notary Public LORAIN P. TROYER  
RESIDING IN ELKHART COUNTY