

**From:** [McCausland, T.J.](#)  
**To:** [Tripp, Anthony.](#)  
**Subject:** Stericycle Specialty Waste, Inc. (SSWSI) is notifying the department of a proposed hazardous waste transfer facility located at 8507 Northwest 74th Street, Medley, Florida 33166.  
**Date:** Thursday, December 01, 2011 12:21:47 PM  
**Attachments:** [Cover for Initial Transfer Facility Notification for SSWSI Miami Area 51.docx](#)  
[Initial Transfer Facility Notification for SSWSI Miami Area 51.docx](#)  
[730\\_1b \(8700-12\).pdf](#)  
[iHaz Waste Transporter Insurance.pdf](#)  
[Hazardous Waste Transporter STERICYCLE SPECIALTY WASTE SOLUTIONS INC\\_BLAINE1.pdf](#)  
[Stericycle Specialty Waste 8507 Northwest 74th Street, Medley, Florida description.docx](#)  
[SSWSI Miami Closure plan.docx](#)  
[403.7211\(2\) F.S. Certification.zip](#)  
[SSWSI Miami Contingency Plan .docx](#)

---

Thank you for speaking with me this morning. The 8700-12 and certification attached here are not a signed copies. I will have to wait until Monday to provide a scanned signed copy.

The Insurance certificate for both the MN ID and the Medley Facility are attached. One an ID number is assigned a new Hazardous Waste Transporter Liability Endorsement with the new EPA ID number will be forwarded to the Department.

Unfortunately I do not have electronic copies of the maps until Monday. I will send an electronic copy of everything on Monday but in the mean time here are some documents to help you with immediate needs.

Let me know what else I can do for you.

T.J. M<sup>c</sup> Caustland  
Environmental, Safety, and Health Manager  
SSWSI-East Region  
583 Highway 162  
Covington, Georgia 30016  
Cell: (770) 891-2531  
Fax: (888) 240-4312  
Office: (678) 342-4279



-----  
CONFIDENTIALITY NOTICE: The information in this Email is confidential and may be privileged. This Email is intended solely for the named recipient or recipients. If you are not the intended recipient, any use, disclosure, copying or distribution of this Email is prohibited. If you are not the intended recipient, please inform us by replying with the subject line marked "Wrong Address" and then deleting this Email and any attachments. Stericycle, Inc. uses regularly updated anti-virus software in an attempt to reduce the possibility of transmitting computer viruses. We do not guarantee, however, that any attachments to this Email are virus-free.

Nota de confidencialidad: La información que presenta este correo es confidencial, y puede ser de uso privilegiado. Este correo intenta ser enviado solo al destinatario, o a los destinatarios. Si usted no es el destinatario, no podrá usar, desglosar, copiar, o distribuir la información de este correo ya que está prohibido. Si usted no es el correcto destinatario, por favor infórmenos reenviándonos el mismo con el asunto "Dirección Incorrecta", y luego borre el correo y los adjuntos. Stericycle, Inc. usa regularmente actualizaciones de software anti-virus para así reducir posibles virus. De todas maneras, no garantizamos que los adjuntos estén libres de virus.

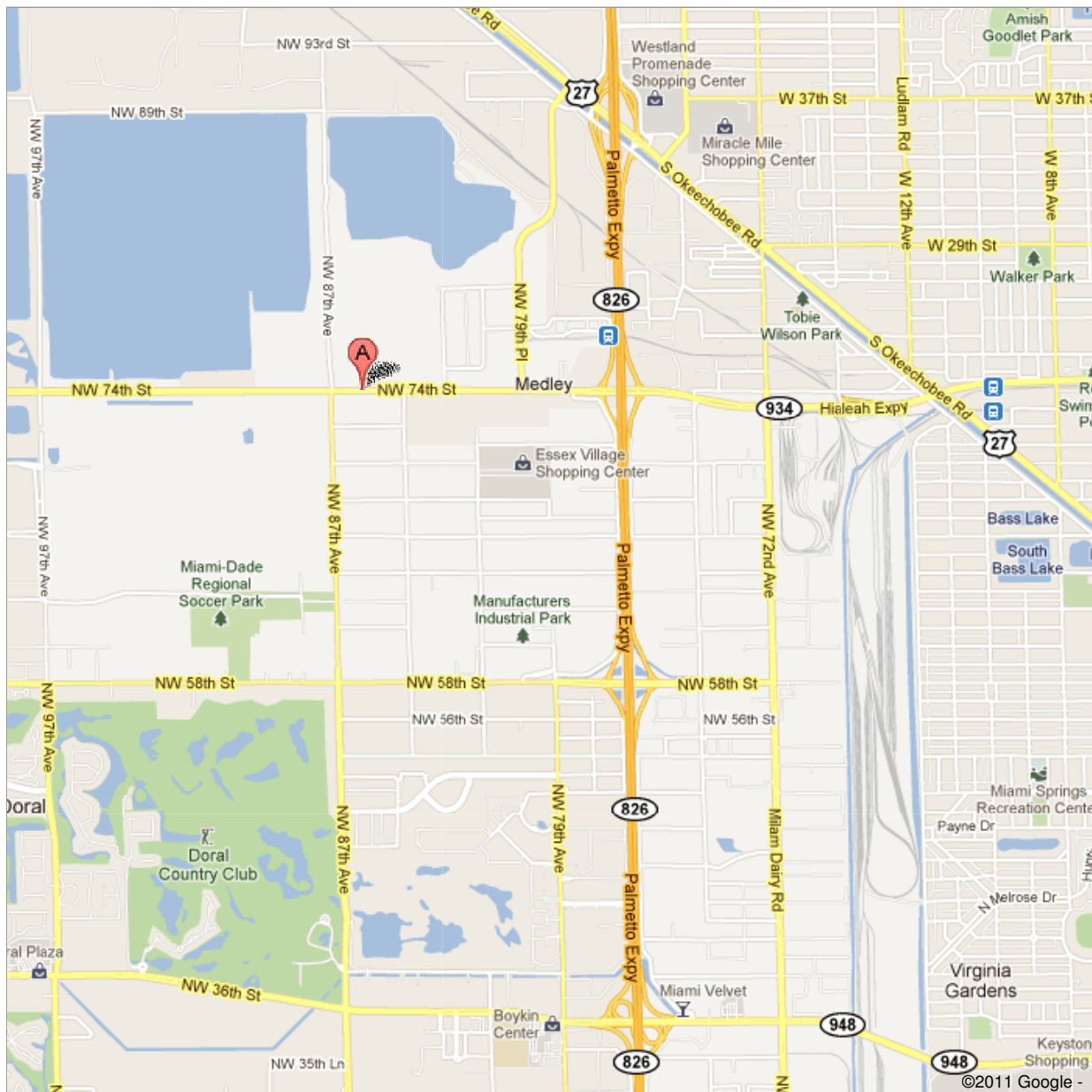


Address **8507 NW 74th St**  
**Medley, FL 33166**

Get Google Maps on your phone



Text the word "GMAPS" to 466453



Florida Department of Environmental Protection  
Waste Management Division-HWRS, MS4560  
2600 Blair Stone Road  
Tallahassee, Florida 32399-2400  
(850) 245-8772

The initial notification for transfer facility notification requires certification by a responsible corporate officer of the transporter certify that the proposed location satisfies the criteria of Section 403.7211(2) F.S.

This document serves to present the factual basis for the conclusion that Stericycle Specialty Waste Solutions, Inc.'s (SSWSI) proposed hazardous waste transfer facility located at 8507 Northwest 74<sup>th</sup> Street, Medley, Florida meets the criteria identified in 403.7211(2).

In making the determination that the facility meets the criteria tours of the surrounding area were conducted. During the tours sensitive facilities were sought out to ensure that there were no sensitive populations within proximity of the proposed facility. Google maps was also used to assist in the conclusion that the criteria were met and to provide the department documentation for each type of facility listed in the Statute. The printed Google maps have been included for reference.

**403.7211 Hazardous waste facilities managing hazardous wastes generated offsite; federal facilities managing hazardous waste.—**

(2) The department shall not issue any permit under s. 403.722 for the construction, initial operation, or substantial modification of a facility for the disposal, storage, or treatment of hazardous waste generated offsite which is proposed to be located in any of the following locations:

(a) Any area where life-threatening concentrations of hazardous substances could accumulate at any residence or residential subdivision as the result of a catastrophic event at the proposed facility, unless each such residence or residential subdivision is served by at least one arterial road or urban minor arterial road, as defined in s. 334.03, which provides safe and direct egress by land to an area where such life-threatening concentrations of hazardous substances could not accumulate in a catastrophic event. Egress by any road leading from any residence or residential subdivision to any point located within 1,000 yards of the proposed facility is unsafe for the purposes of this paragraph. In determining whether egress proposed by the applicant is safe and direct, the department shall also consider, at a minimum, the following factors:

1. Natural barriers such as water bodies, and whether any road in the proposed evacuation route is impaired by a natural barrier such as a water body;
2. Potential exposure during egress and potential increases in the duration of exposure;
3. Whether any road in a proposed evacuation route passes in close proximity to the facility; and
4. Whether any portion of the evacuation route is inherently directed toward the facility.

Attached is a Google map of the area of 8507 Northwest 74<sup>th</sup> Street, Medley, Florida.

On the North side of the facility are access roads to the neighboring landfill which is serviced by Northwest 87<sup>th</sup> Avenue. This smallest arterial road is designed for heavy industrial traffic and will service a catastrophic evacuation with sufficient traffic flow to provide safe and direct egress by land to an area where life-threatening accumulations of hazardous substance cannot accumulate.

On the East, South, and West sides of the facility numerous arterial roads lead away from the facility.

(b) Any location within 1,500 yards of any hospital, prison, school, nursing home facility, day care facility, stadium, place of assembled worship, or any other similar site where individuals are routinely confined or assembled in such a manner that reasonable access to immediate evacuation is

likely to be unavailable;

Attached are Google Maps for each facility listed in 403.7211 (2)(b) and identified below:

The nearest hospital to 8507 Northwest 74th Street, Medley, Florida is Palm Springs General Hospital at a distance of more than two miles.

The nearest prison to 8507 Northwest 74th Street, Medley, Florida is located at 13910 Northwest 41st Street, Doral, FL 33178-3014 at a distance of more than two miles,

The nearest school to 8507 Northwest 74th Street, Medley, Florida is John Adams High School 8345 NW 66th ST, # 8179, Miami, FL 33166 at a distance of more than 1200 yards however John Adams High School is an on-line academy and the nearest school with students in attendance is The Mater Academy Elementary School, 7700 Northwest 98th Street, Hialeah, FL 33016-2403 at a distance of more than two miles.

The nearest nursing home facility to 8507 Northwest 74th Street, Medley, Florida is Waterford Rehab & Nursing center 8333 W Okeechobe Rd, Hialeah, FL 33016-2109 at a distance of more than one and a half miles.

The nearest day care facility to 8507 Northwest 74th Street, Medley, Florida is World of Kids Academy 8301 Executive Center Drive, Miami, FL 33166-4611 at a distance of more than one and a half miles.

The nearest stadium to 8507 Northwest 74th Street, Medley, Florida is more than five miles away.

The nearest place of assembled worship to 8507 Northwest 74th Street, Medley, Florida is 10311 Northwest 58th Street, Doral, FL 33178-2819 at a distance of more than two miles.

(c) Any location within 1,000 yards of any residence; or

The nearest place of residence to 8507 Northwest 74th Street, Medley, Florida is more than 1000 yards away.

In conclusion Stericycle Specialty Waste Solutions, Inc.'s (SSWSI) proposed hazardous waste transfer facility located at 8507 Northwest 74<sup>th</sup> Street, Medley, Florida meets the criteria identified in 403.7211(2).

Frank J.M. ten Brink  
Chief Financial Officer  
28161 North Keith Drive  
Lake Forest, Illinois 60045

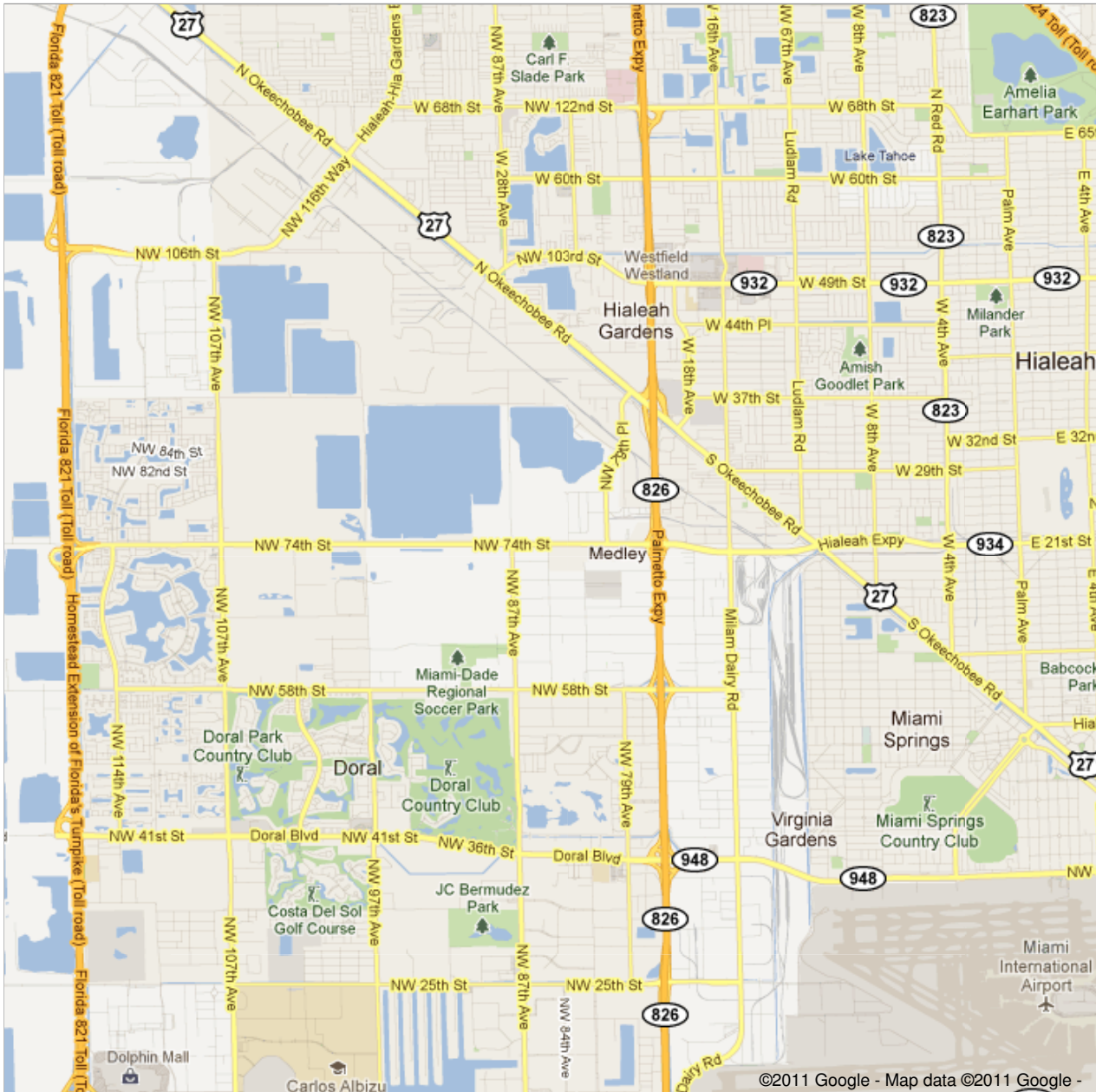
tjm





Get Google Maps on your phone

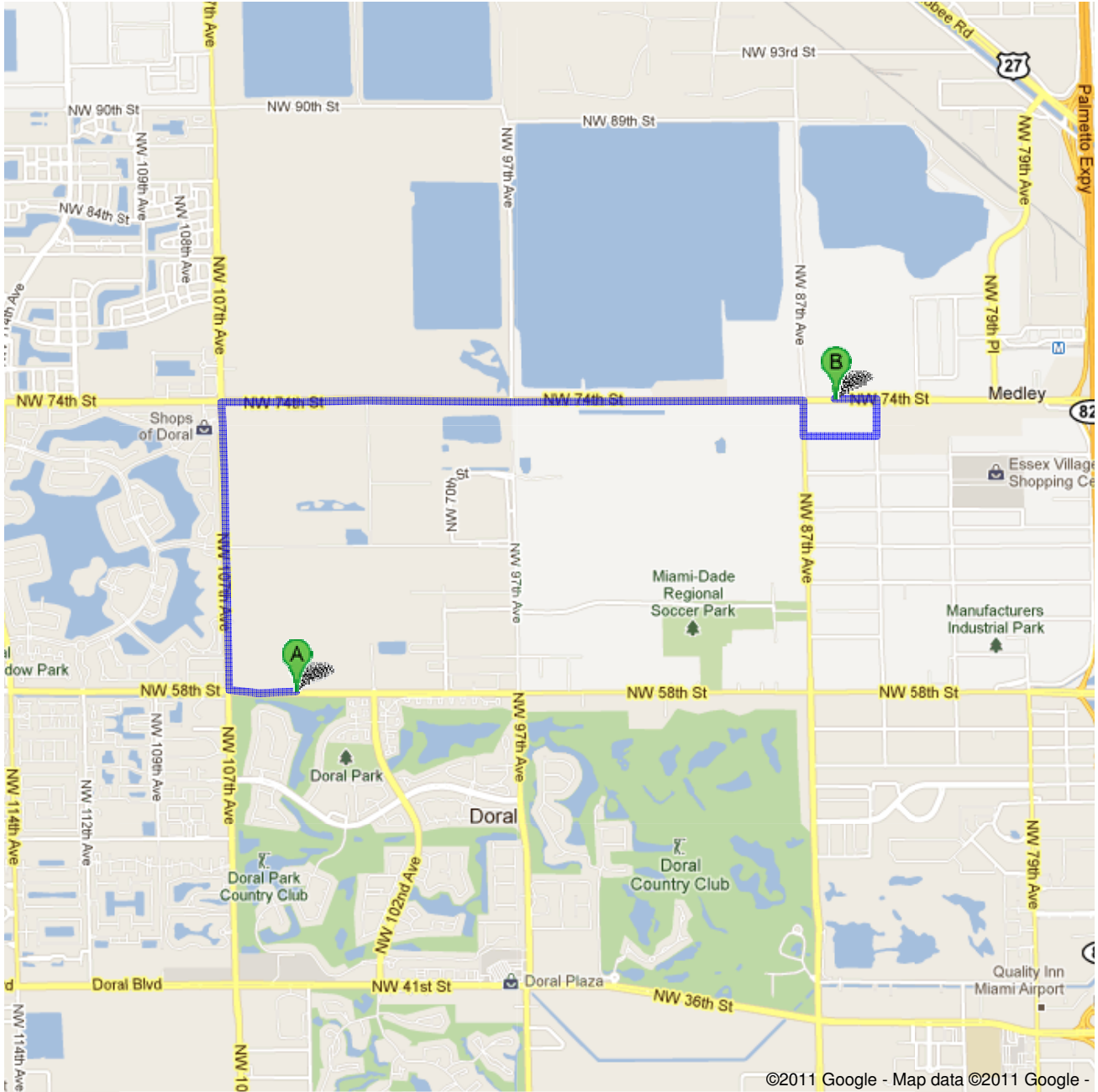

Text the word "GMAPS" to 466453





Directions to 8507 NW 74th St, Medley, FL 33166  
3.9 mi – about 9 mins

**Save trees. Go green!**  
Download Google Maps on your phone at [google.com/gmm](http://google.com/gmm)





**Divine Savior Church and Academy**

10311 Northwest 58th Street, Doral, FL 33178-2819 - (305) 597-4545

- 
1. Head **west** on **NW 58th St** toward **NW 107th Ave** go 0.2 mi  
total 0.2 mi
  -  2. Take the 1st right onto **NW 107th Ave** go 1.0 mi  
total 1.2 mi  
About 2 mins
  -  3. Turn right onto **NW 74th St** go 2.0 mi  
total 3.2 mi  
About 4 mins
  -  4. Turn right onto **NW 87th Ave** go 0.1 mi  
total 3.3 mi
  -  5. Take the 1st left onto **NW 72nd St** go 0.2 mi  
total 3.6 mi  
About 1 min
  -  6. Turn left onto **NW 84th Ave** go 0.1 mi  
total 3.7 mi
  -  7. Turn left onto **NW 74th St** go 0.1 mi  
total 3.9 mi  
Destination will be on the right  
About 1 min



8507 NW 74th St, Medley, FL 33166

---

These directions are for planning purposes only. You may find that construction projects, traffic, weather, or other events may cause conditions to differ from the map results, and you should plan your route accordingly. You must obey all signs or notices regarding your route.

Map data ©2011 Google

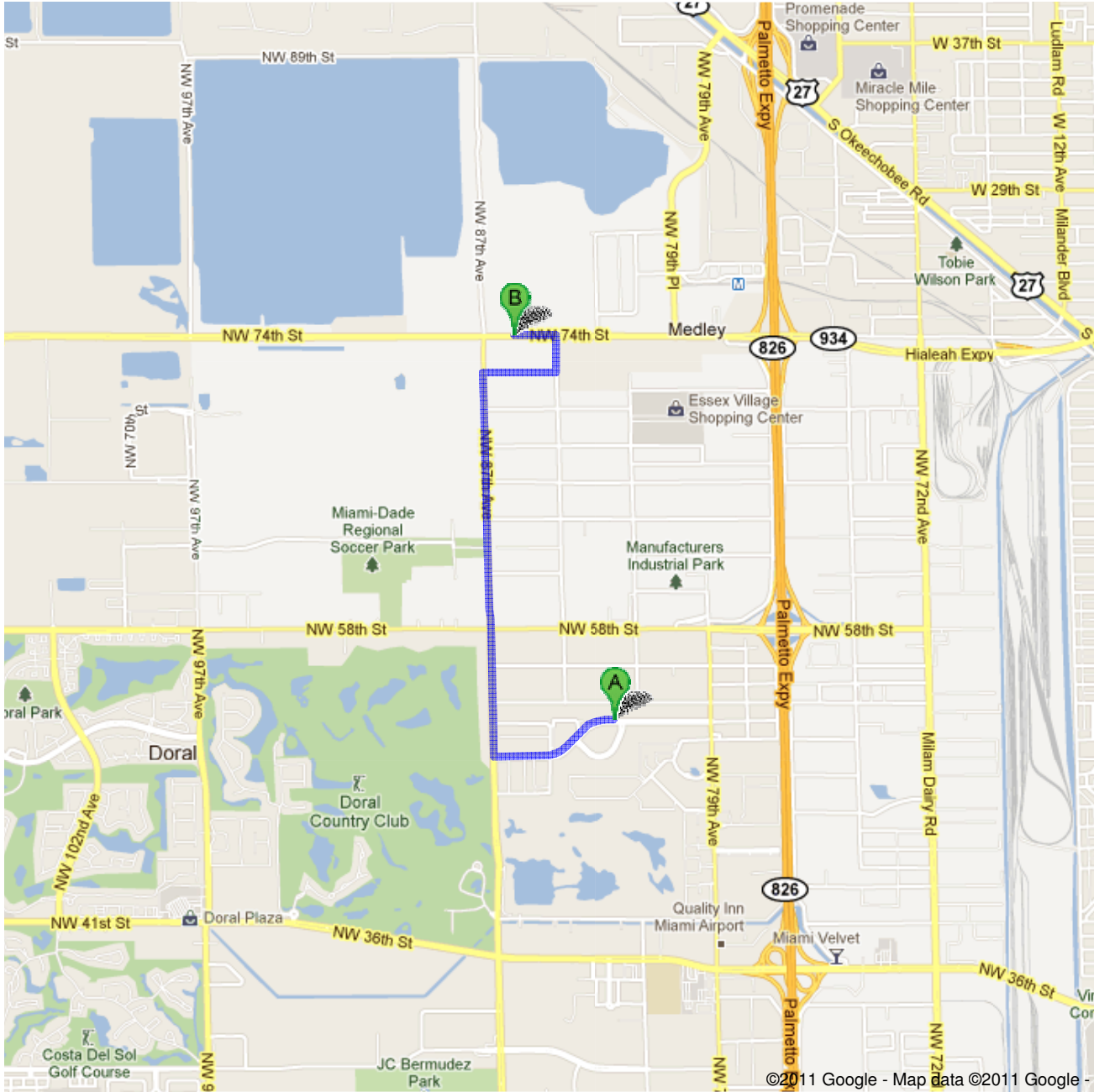
Directions weren't right? Please find your route on [maps.google.com](http://maps.google.com) and click "Report a problem" at the bottom left.









Directions to 8507 NW 74th St, Medley, FL 33166  
2.3 mi – about 7 mins

**Save trees. Go green!**  
Download Google Maps on your phone at [google.com/gmm](http://google.com/gmm)



**World of Kids Academy**

8301 Executive Center Drive, Miami, FL 33166-4611 - (305) 593-7010

1. Head **west** on **NW 53rd St/Executive Center Dr** toward **NW 53rd Terrace**  
About 1 min go 0.5 mi  
total 0.5 mi
-  2. Take the 3rd right onto **NW 87th Ave**  
About 3 mins go 1.3 mi  
total 1.8 mi
-  3. Turn right onto **NW 72nd St**  
go 0.2 mi  
total 2.0 mi
-  4. Turn left onto **NW 84th Ave**  
go 0.1 mi  
total 2.1 mi
-  5. Turn left onto **NW 74th St**  
Destination will be on the right  
About 1 min go 0.1 mi  
total 2.3 mi



8507 NW 74th St, Medley, FL 33166

These directions are for planning purposes only. You may find that construction projects, traffic, weather, or other events may cause conditions to differ from the map results, and you should plan your route accordingly. You must obey all signs or notices regarding your route.

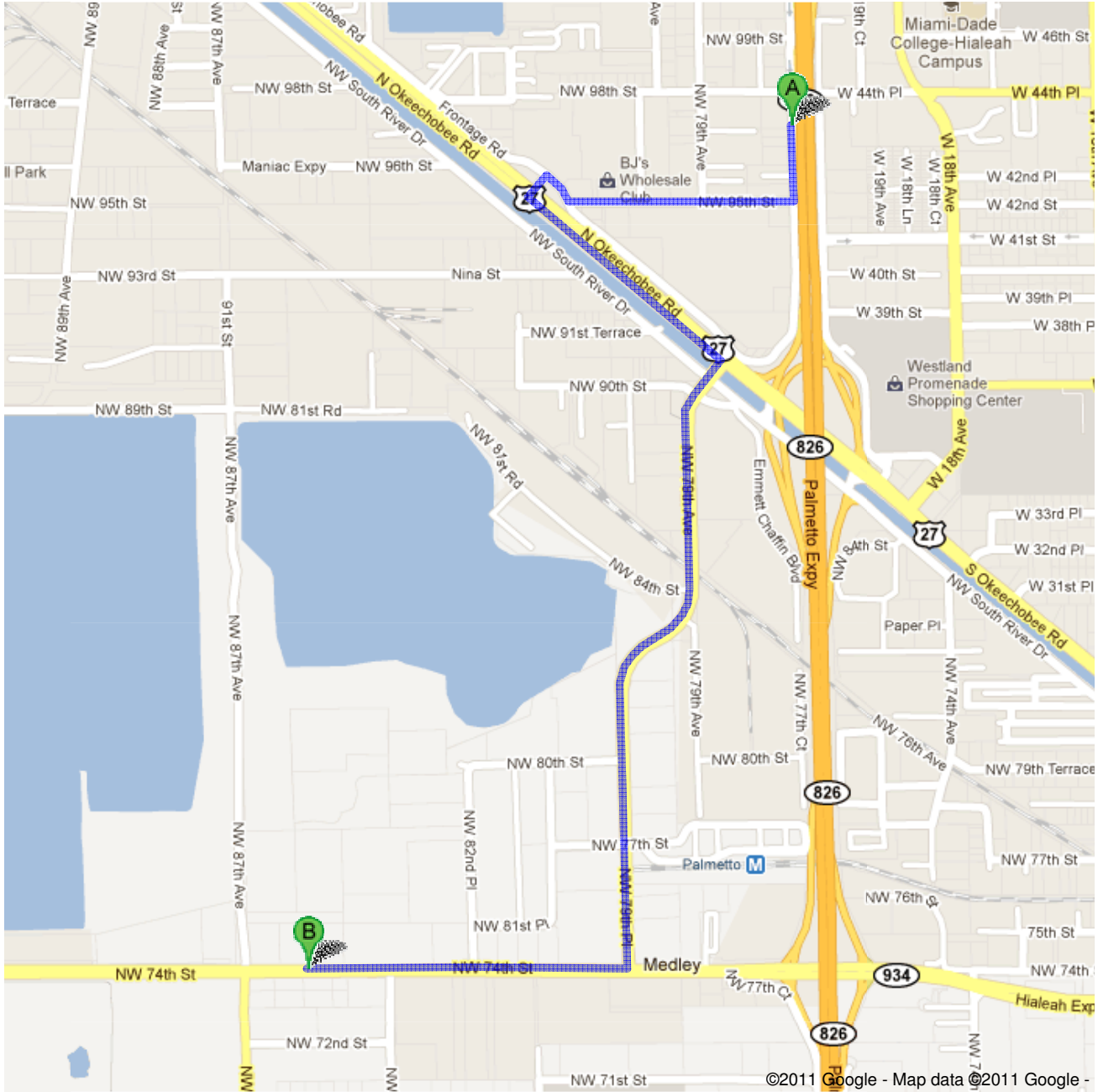
Map data ©2011 Google

Directions weren't right? Please find your route on [maps.google.com](http://maps.google.com) and click "Report a problem" at the bottom left.



**Directions to 8507 NW 74th St, Medley, FL 33166**  
2.7 mi – about 7 mins



**Save trees. Go green!**  
Download Google Maps on your phone at [google.com/gmm](http://google.com/gmm)





### The Mater Academy Elementary School

7700 Northwest 98th Street, Hialeah, FL 33016-2403 - (305) 698-9900

- 
1. Head **south** on **NW 77th Ave** toward **NW 95th St** go 0.1 mi  
total 0.1 mi
  -  2. Turn right onto **NW 95th St** go 0.4 mi  
total 0.5 mi  
About 1 min
  -  3. Turn right onto **Frontage Rd/W Okeechobee Rd** go 325 ft  
total 0.6 mi
  -  4. Turn left onto **NW 95th St** go 262 ft  
total 0.6 mi
  -  5. Turn left onto **N Okeechobee Rd** go 0.4 mi  
total 1.1 mi  
About 2 mins
  -  6. Take the 1st right onto **NW 79th Pl** go 1.1 mi  
total 2.2 mi  
About 2 mins
  -  7. Turn right onto **NW 74th St** go 0.5 mi  
total 2.7 mi  
Destination will be on the right  
About 1 min



8507 NW 74th St, Medley, FL 33166

---

These directions are for planning purposes only. You may find that construction projects, traffic, weather, or other events may cause conditions to differ from the map results, and you should plan your route accordingly. You must obey all signs or notices regarding your route.

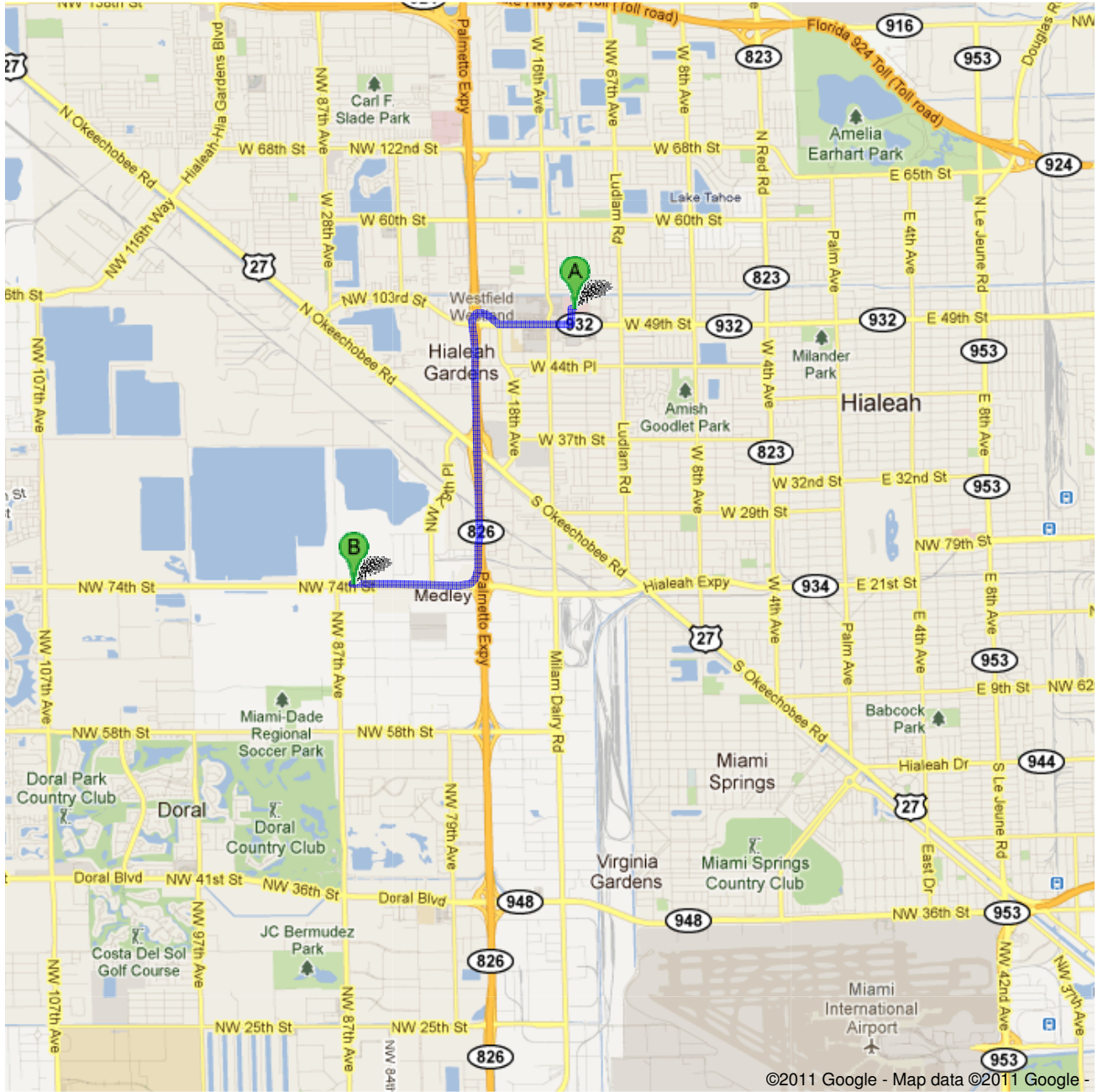

Map data ©2011 Google

Directions weren't right? Please find your route on [maps.google.com](http://maps.google.com) and click "Report a problem" at the bottom left.



Directions to 8507 NW 74th St, Medley, FL 33166  
3.5 mi – about 6 mins

**Save trees. Go green!**  
Download Google Maps on your phone at [google.com/gmm](http://google.com/gmm)



©2011 Google - Map data ©2011 Google -

**Palm Springs General Hospital**

Hialeah, Florida - (305) 558-2500

1. Head **west** on **W 14th Ln** toward **W 49th Pl** go 0.1 mi  
total 0.1 mi
-  2. Take the 2nd right onto **W 49th St** go 0.5 mi  
About 1 min total 0.6 mi
-  3. Slight right to merge onto **FL-826 S** go 1.7 mi  
About 2 mins total 2.3 mi
-  4. Take the **FL-934 W/NW 74th St** exit go 0.3 mi  
total 2.7 mi
-  5. Turn right onto **NW 74th St** go 0.8 mi  
Destination will be on the right total 3.5 mi  
About 2 mins



8507 NW 74th St, Medley, FL 33166

These directions are for planning purposes only. You may find that construction projects, traffic, weather, or other events may cause conditions to differ from the map results, and you should plan your route accordingly. You must obey all signs or notices regarding your route.

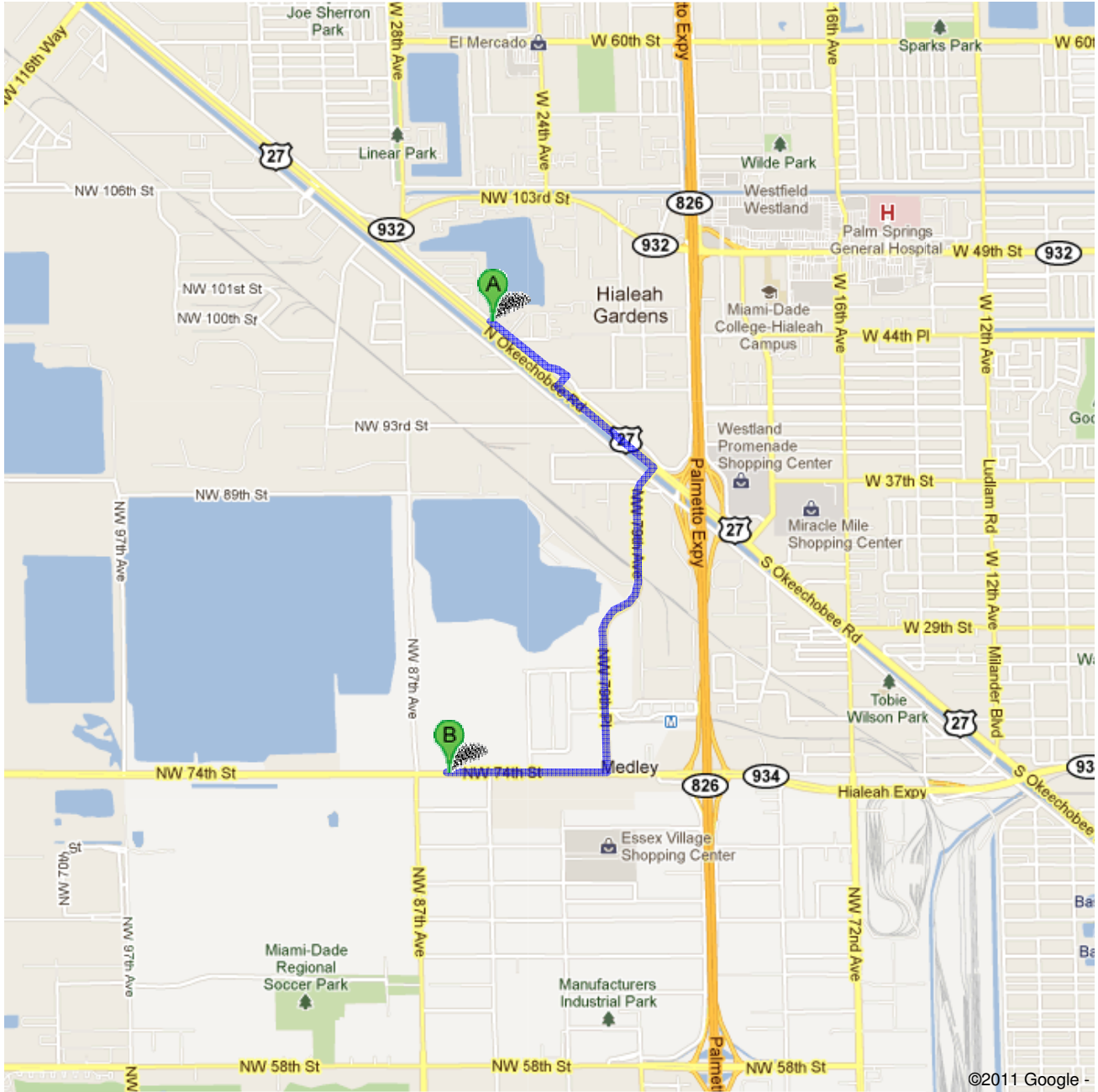

Map data ©2011 Google

Directions weren't right? Please find your route on [maps.google.com](http://maps.google.com) and click "Report a problem" at the bottom left.



Directions to 8507 NW 74th St, Medley, FL 33166  
2.5 mi – about 6 mins





**Save trees. Go green!**  
Download Google Maps on your phone at [google.com/gmm](http://google.com/gmm)





**Waterford Rehab & Nursing Center**

8333 W Okeechobe Rd, Hialeah, FL 33016-2109 - (305) 825-8954

- 
1. Head **southeast** on **Frontage Rd/W Okeechobee Rd** toward **NW 98th St**  
About 1 min go 0.3 mi  
total 0.3 mi
  -  2. Turn right onto **NW 95th St** go 262 ft  
total 0.4 mi
  -  3. Turn left onto **N Okeechobee Rd**  
About 2 mins go 0.4 mi  
total 0.8 mi
  -  4. Take the 1st right onto **NW 79th Pl**  
About 2 mins go 1.1 mi  
total 1.9 mi
  -  5. Turn right onto **NW 74th St**  
Destination will be on the right  
About 1 min go 0.5 mi  
total 2.5 mi



8507 NW 74th St, Medley, FL 33166

---

These directions are for planning purposes only. You may find that construction projects, traffic, weather, or other events may cause conditions to differ from the map results, and you should plan your route accordingly. You must obey all signs or notices regarding your route.

Map data ©2011 Google

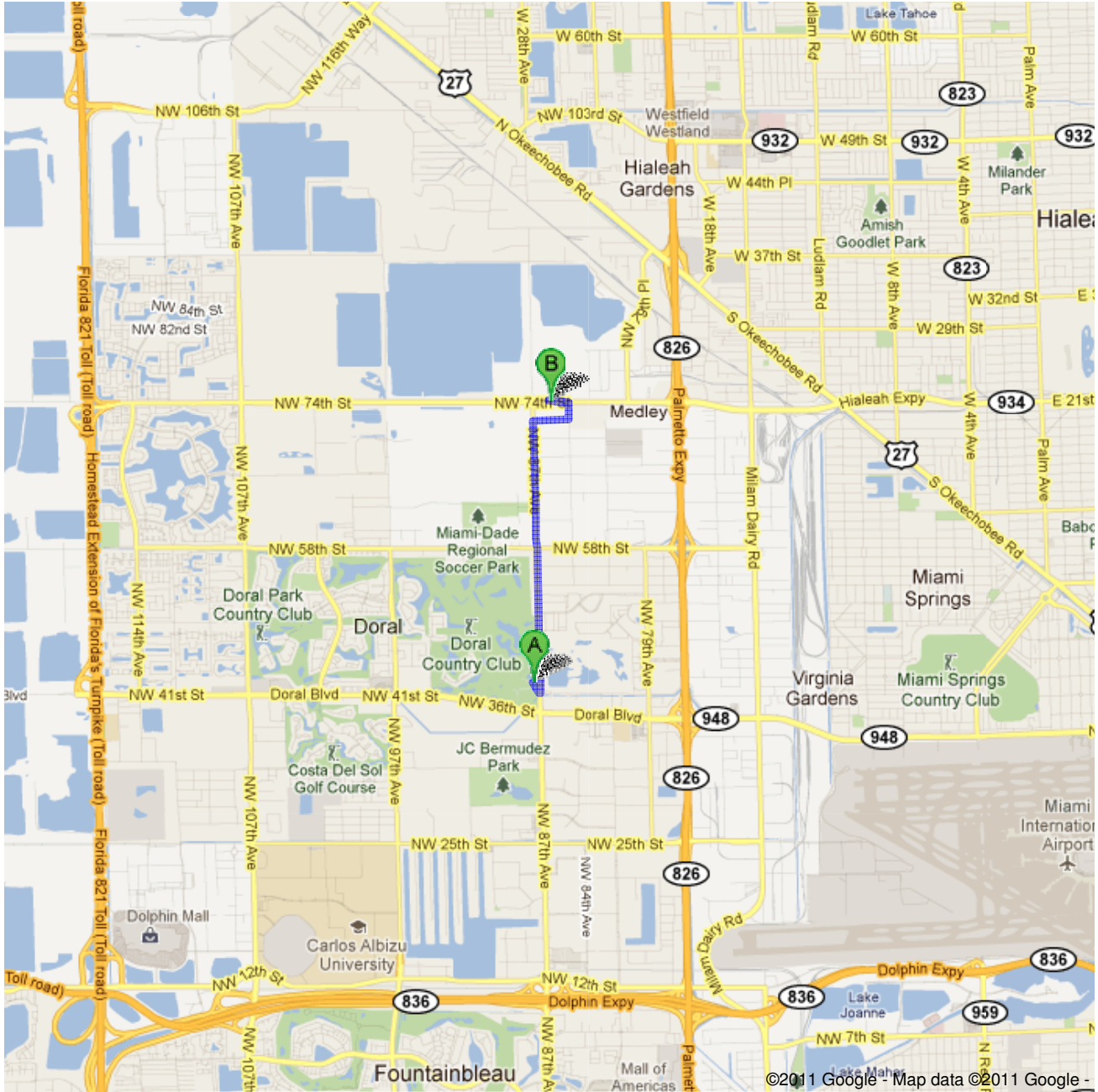

Directions weren't right? Please find your route on [maps.google.com](http://maps.google.com) and click "Report a problem" at the bottom left.





Directions to 8507 NW 74th St, Medley, FL 33166  
2.5 mi – about 7 mins

**Save trees. Go green!**  
Download Google Maps on your phone at [google.com/gmm](http://google.com/gmm)





**Corrections Department**

13910 Northwest 41st Street, Doral, FL 33178-3014 - (305) 592-9567

1. Head **south** on **NW 41st St** toward **NW 87th Ave** go 479 ft  
total 479 ft



2. Turn left to stay on **NW 41st St** go 36 ft  
total 0.1 mi



3. Take the 1st left onto **NW 87th Ave**  
About 4 mins go 1.9 mi  
total 2.0 mi



4. Turn right onto **NW 72nd St** go 0.2 mi  
total 2.2 mi



5. Turn left onto **NW 84th Ave** go 0.1 mi  
total 2.3 mi



6. Turn left onto **NW 74th St**  
Destination will be on the right  
About 1 min go 0.1 mi  
total 2.5 mi



8507 NW 74th St, Medley, FL 33166

These directions are for planning purposes only. You may find that construction projects, traffic, weather, or other events may cause conditions to differ from the map results, and you should plan your route accordingly. You must obey all signs or notices regarding your route.

Map data ©2011 Google

Directions weren't right? Please find your route on [maps.google.com](http://maps.google.com) and click "Report a problem" at the bottom left.