

Hillsborough County  
Florida

Office of the Interim County Administrator  
Michael S. Merrill

BOARD OF COUNTY COMMISSIONERS

Kevin Beckner  
Rose V. Ferlita  
Ken Hagan  
Al Higginbotham  
Jim Norman  
Mark Sharpe  
Kevin White

ADMINISTRATORS

Lucia E. Garsys  
Carl S. Harness  
Eric R. Johnson  
Manus J. O'Donnell  
Edith M. Stewart

October 11, 2010

Ms. Susan J. Pelz, P.E.  
Solid Waste Permitting  
Florida Department of Environmental Protection  
Southwest District  
13051 N. Telecom Pkwy  
Temple Terrace, Florida 33637

FLORIDA DEPARTMENT OF  
ENVIRONMENTAL PROTECTION  
OCT 13 2010  
SOUTHWEST DISTRICT  
TAMPA

RE: Southeast County Landfill – Leachate Data Quarterly Report

Dear Ms. Pelz:

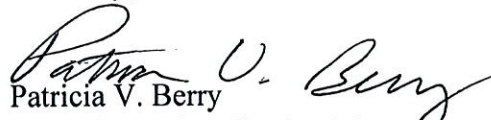
In accordance with Specific Condition No. 8 of Permit No. 35435-014-SO, the Solid Waste Management Department (SWMD) is submitting the quarterly Leachate Water Balance summary for the Southeast County Landfill for the quarter ending October 15, 2010.

The data is being submitted as separate monthly reports for July, August, and September 2010. The information includes the leachate level in Pump Station B (PS-B). PS-B was below the 24-inch normal operation level during this quarter except for July 29, and August 18 due to a bubbler malfunction and a power outage. These malfunctions were immediately corrected.

Also attached is the top of the phosphatic clay liner elevation at the Pump Station B Sump.

Please advise should you have any questions concerning the attached submittal.

Sincerely,

  
Patricia V. Berry  
Landfill Services Section Manager  
Solid Waste Management Department


Attachment

xc: Larry Ruiz, SWMD  
Cindy Pelley, SWMD  
Rich Siemering, HDR  
Ron Cope, EPC  
Paul Schipfer, EPC

Post Office Box 1110 • Tampa, Florida 33601

[www.hillsboroughcounty.org](http://www.hillsboroughcounty.org)

An Affirmative Action/Equal Opportunity Employer



**Hillsborough County  
Florida**

Office of the Interim County Administrator  
Michael S. Merrill

**BOARD OF COUNTY COMMISSIONERS**

Kevin Beckner  
Rose V. Ferlita  
Ken Hagan  
Al Higginbotham  
Jim Norman  
Mark Sharpe  
Kevin White

**ADMINISTRATORS**

Lucia E. Garsys  
Carl S. Harness  
Eric R. Johnson  
Manus J. O'Donnell  
Edith M. Stewart

**MEMORANDUM**

FLORIDA DEPARTMENT OF  
ENVIRONMENTAL PROTECTION  
OCT 13 2010  
SOUTHWEST DISTRICT  
TAMPA

**DATE:** July 22, 2010

**TO:** Patricia Berry, Section Manager, Solid Waste Management Division

**FROM:** *jak* Larry Ruiz, General Manager III, Solid Waste Management Division

**SUBJECT:** Top of Phosphatic Clay Liner Elevations, Southeast County Landfill

The Hillsborough County Solid Waste Management Department staff has received and reviewed the attached Report of Survey from Pickett & Associates, Inc. (Pickett) dated July 1, 2010. The elevations provided by Pickett are used to calculate the approximate elevations of the top of the phosphatic clay liner at the Pump Station B Sump location. As shown on Table 1, the Pump Station B sump continued to show a slight downward change in elevation for this quarter.

Please advise should you have any questions concerning the information provided.

Attachments

**TABLE 1. APPROXIMATE TOP OF CLAY ELEVATIONS  
PUMP STATION B SUMP  
SOUTHEAST COUNTY LANDFILL**

DATE	NW	NE	SE	SW
March 3, 1999	115.65	115.63	115.66	115.62
May 4, 1999	115.63	115.59	115.63	115.58
July 28, 1999	115.49	115.46	115.49	115.45
September 17, 1999 <sup>2</sup>	115.59	115.55	115.65	115.56
November 11, 1999	115.44	115.40	115.50	115.31
January 3, 2000	115.31	115.26	115.36	115.17
March 30, 2000	115.39	115.35	115.45	115.26
July 5, 2000 <sup>3</sup>	114.85	114.82	114.90	114.71
October 5, 2000	114.83	114.78	114.87	114.67
April 6, 2001	114.35	115.33	114.33	114.29
April 18, 2001 <sup>2</sup>	114.15	114.59	114.17	114.07
August 8, 2001	114.34	115.31	114.32	114.28
September 19, 2001 <sup>2</sup>	113.78	114.20	113.79	113.69
December 18, 2001	113.63	114.02	113.62	113.52
March 29, 2002	113.22	113.58	113.21	113.10
August 15, 2002 <sup>2</sup>	112.67	113.04	112.64	112.58
February 1, 2003	112.08	112.46	112.04	111.99
May 1, 2003	111.78	112.19	111.80	111.71
September 2, 2003	111.56	111.92	111.54	111.46
December 1, 2003	111.44	111.80	111.42	111.34
April 1, 2004	111.30	111.66	111.29	111.20
July 31, 2004	111.04	111.41	111.04	110.94
December 1, 2004	111.09	111.45	111.10	111.00
March 1, 2005	111.01	111.38	111.02	110.92
June 2, 2005	110.93	111.30	110.95	110.85
October 1, 2005	110.65	111.01	110.65	110.55
February 1, 2006	110.67	111.03	110.69	110.58
June 6, 2006	110.60	110.96	110.63	110.52
October 2, 2006	110.53	110.91	110.59	110.47
February 1, 2007	110.40	110.76	110.43	110.32
June 1, 2007	110.37	110.74	110.41	110.29
September 1, 2007 <sup>2</sup>	110.37	110.74	110.41	110.29
January 2, 2008	110.31	110.72	110.39	110.27
April 1, 2008	110.21	110.63	110.29	110.17
May 8, 2008 <sup>2</sup>	110.33	110.69	110.37	110.25
July 1, 2008	110.13	110.50	110.19	110.06
October 1, 2008	110.01	110.41	110.10	109.97
January 2, 2009	109.84	110.25	109.94	109.82
April 1, 2009	109.79	110.20	109.90	109.77
July 2, 2009	109.71	110.12	109.82	109.69
October 8, 2009	109.68	110.10	109.79	109.67
January 4, 2010	109.63	110.04	109.74	109.61
April 1, 2010	109.59	110.00	109.70	109.58
July 1, 2010	109.56	109.97	109.68	109.55

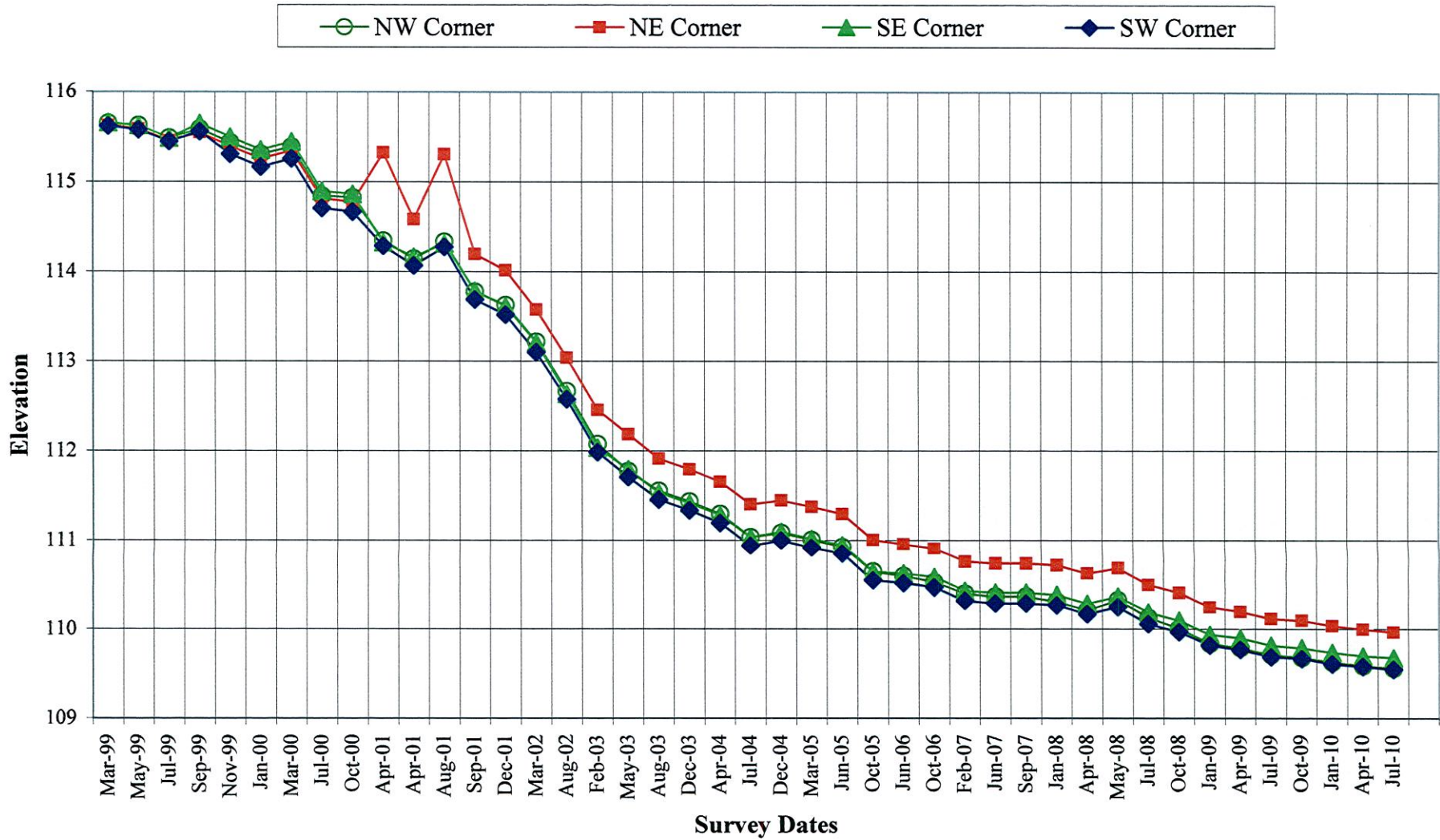
leachate\calcs\ClayTop.xls; updated 7/22/10 for

Notes:

1. Vertical Datum based on feet NGVD 1929.
2. WMI extended the rods of the settling plates.
3. Benchmarks used in March 30, 2000 survey were found to have settled; elevations shown for July 5, 2000 were tied into new benchmarks.



## Settlement of Pump Station B Sump





REPORT OF SURVEY

NOTE: THIS REPORT IS NOT VALID WITHOUT THE SIGNATURE AND ORIGINAL RAISED SEAL OF A FLORIDA LICENSED SURVEYOR AND MAPPER.

**PICKETT & ASSOCIATES, PROJECT NO.: 12131-1**  
**DRAWING NO: N/A**  
**TITLE/TYPE OF SURVEY: SPECIFIC PURPOSE SURVEY**  
**DATE OF SURVEY: 07/01/10**  
**SUBJECT: SOUTHEAST HILLSBOROUGH COUNTY LANDFILL SITE**  
**CLIENT: WASTE MANAGEMENT, INC. OF FLORIDA**

PIPE	NORTHING	EASTING	ELEVATION	DESCRIPTION
SW	1251010.3	596333.8	191.96'	Top of 4" pipe
			191.67'	Top of 1" pipe
SE	1251004.7	596339.5	192.00'	Top of 4" pipe
			191.86'	Top of 1" pipe
NE	1251014.2	596344.4	192.00'	Top of 4" pipe
			191.80'	Top of 1" pipe
NW	1251014.5	596336.5	191.49'	Top of 4" pipe
			191.66'	Top of 1" pipe

**METHODOLOGY AND ACCURACY STATEMENT:** The top of the 4" pipe located at the northwest corner of the vault was used as a benchmark and surveyed with RTK GPS and was observed at least twice with a new initialization between each observation. Observation time at that point did not exceed 10 minutes. This point has an estimated horizontal positional accuracy of 0.08' or less and a vertical positional accuracy of 0.10' or less.

**DATUM:**

**HORIZONTAL:** North and the Coordinates are based on the West Zone of the Florida State Plane Coordinate System, NAD 83 1990 adjustment and are based upon provided control referenced to Hillsborough County Horizontal Control Monument LW-H (PID AG8963) and BY-E (PID AG8747).

**VERTICAL:** Elevations are to National Geodetic Vertical Datum of 1929 and are based upon provided control referenced to Hillsborough County Horizontal Control Monument VR-B (PID AG9078), elevation is 103.08' from Hillsborough County's Vertical Control Network.

PICKETT & ASSOCIATES, INC.

NOTES:

The quarterly Specific Purpose Survey was prepared to show the existing conditions of the above ground pipes coming from the vault located at the above referenced landfill.

Sherry A. Kopec

Sherry A. Kopec, P.S.M.  
Florida Registration No. 6648  
Pickett & Associates, Inc.  
Florida Registration No. 364

07/01/10

Survey Date

