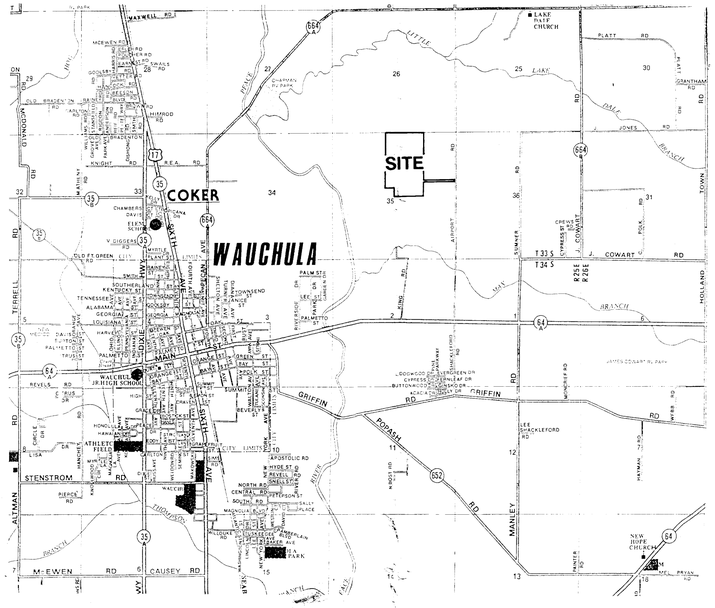


VICINITY MAP

HARDEE COUNTY, FLORIDA

REGIONAL COUNTY LANDFILL

HARDEE COUNTY 19 21 FLORIDA

D. E. R.

AUG - 2 1993

SOUTHWEST DISTRICT TAMPA

PREPARED FOR

HARDEE COUNTY DEPARTMENT OF SOLID WASTE AND RECYCLING CENTER

P. O. BOX 246
WAUCHULA, FLORIDA 33873
(813) ● 773 ● 5089

TABLE OF CONTENTS

TITLE	SHEET NO.
COVER	1
EXISTING SITE PLAN	2
SEQUENCE OF FILL	3
IMPROVEMENT SITE PLAN	4
IRRIGATION PLAN	5
DETAILS	6

LEGAL DESCRIPTION

Begin at the Southeast corner of the NE¼ of Section 35, Township 33 South, Range 25 East, and go West 660 feet to the Point of Beginning, thence run North 2,640 feet, thence West 1,650 feet, thence South 2,310 feet, thence East 330 feet, thence South 330 feet, thence East 1,320 feet to the Point of Beginning;

Together with a non-exclusive easement over, along and across the real property located in Hardee County, Florida, described as follows:

Begin at the Southeast corner of the NE¼ of Section 35, Township 33 South, Range 25 East, and go West 660 feet, thence North 455 feet to a Point of Beginning, being a tract of land 30 feet right and 30 feet left of the following described line: From a point of beginning proceed East approximately 660 feet to the centerline of Airport Road.

PREPARED BY

WADE TRIM

4919 MEMORIAL HIGHWAY
SUITE 200
TAMPA, FLORIDA 33534
813 ● 882 ● 8366

4025c 3000 W

STEVEN A. DUTCHER, P.E.
FLORIDA ENGINEER'S REG. NO. 39118

DATE 7/27/93

HAR2001.01

HARDEE COUNTY, FLORIDA
REGIONAL COUNTY LANDFILL

EXISTING SITE PLAN

SCALE : 1" = 100'

SOUTH 2310'

BARBED WIRE FENCE

MONITORING WELL

PERIMETER SWALE

GAS VENT

B-6

CONSTRUCTION DEBRIS AREA
NOT IN THIS PERMIT

EAST 330'

SOUTH 330'

B-4

SPRAY FIELD

DEWATERING DITCH

POND

COVER MATERIAL AREA

SWALE

DITCH

PUMP STATION

PUMP STATION (NOT IN USE)

MAINTENANCE BUILDING

BERM

B-2

CONTROL STRUCTURE

POND
W.L. 81.9

B-7

EAST 1320

WEST 1650'

RECYCLE CENTER
F.F. 85

POND
W.L. 78.7

SCALE HOUSE

WOODED DETENTION AREA

B-1

B-5

GATE

P.O.B.

NORTH 2640'

WEST 1660'

SOUTHEAST CORNER OF THE NORTHEAST 1/4 OF
SECTION 35, TOWNSHIP 33 SOUTH, RANGE 25 EAST

LEGEND

- MONITORING WELL
- SOIL BORING
- GAS VENT

HARDEE COUNTY 21 19 FLORIDA

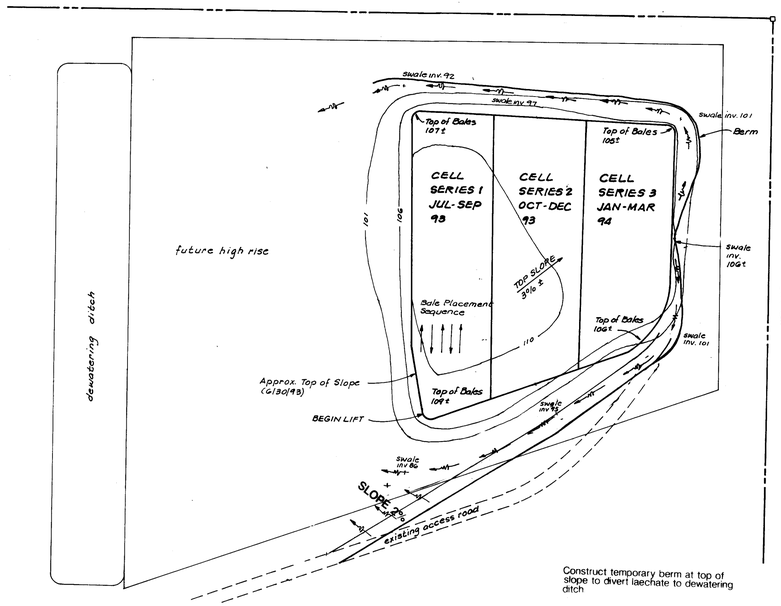
DESIGNED BY: db
DRAWN BY: db
CHECKED BY: EAD

STEVEN A. [illegible]
STATE OF FLORIDA
No. 39578
REGISTERED
PROFESSIONAL ENGINEER

Wade Trim

Engineering Landscape Architecture
Planning Environmental Sciences

HAR2001.01

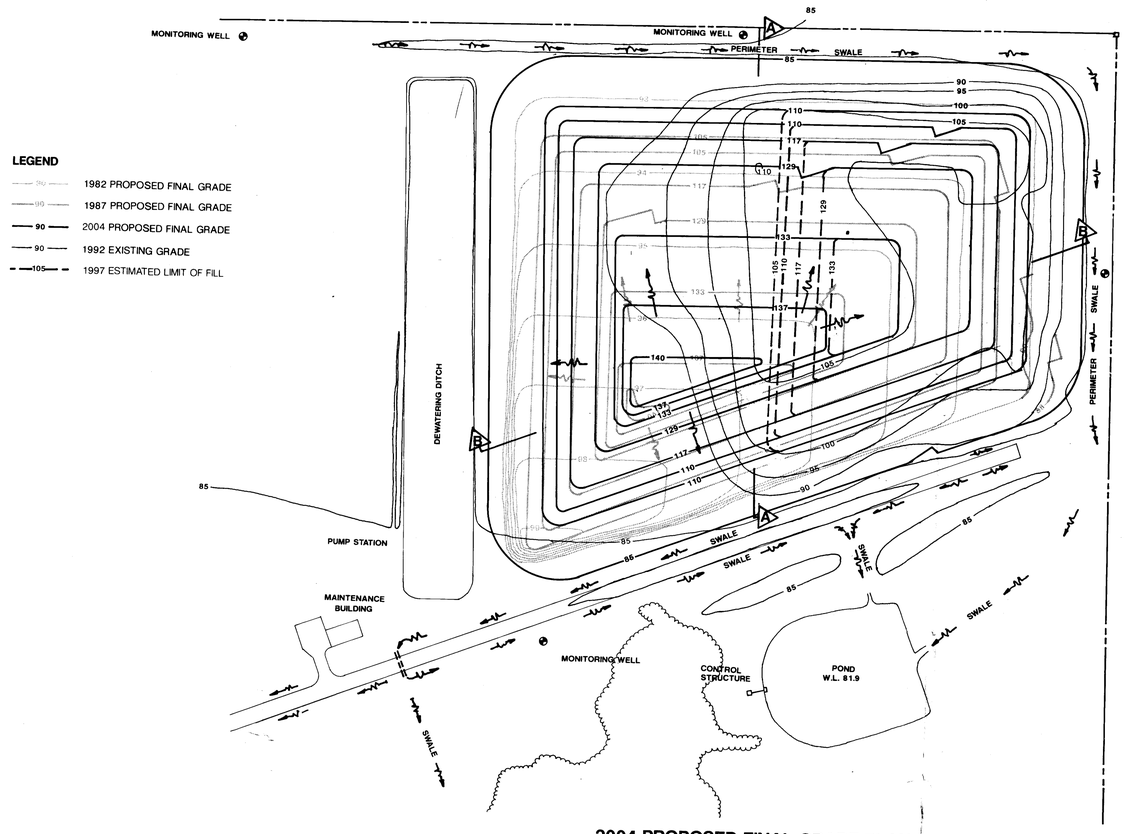


SEQUENCE OF FILL

Construct temporary berm at top of slope to divert leachate to dewatering ditch

Sequence is repeated at the Southwest corner of area

Road to slope 2% to provide sheet flow to dewatering ditch

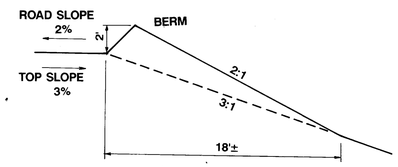


LEGEND

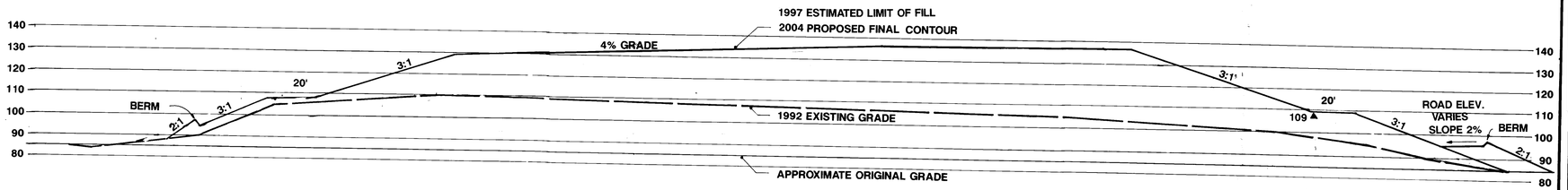
- 1982 PROPOSED FINAL GRADE
- 1987 PROPOSED FINAL GRADE
- 2004 PROPOSED FINAL GRADE
- 1992 EXISTING GRADE
- 1997 ESTIMATED LIMIT OF FILL

SCALE : 1" = 100'

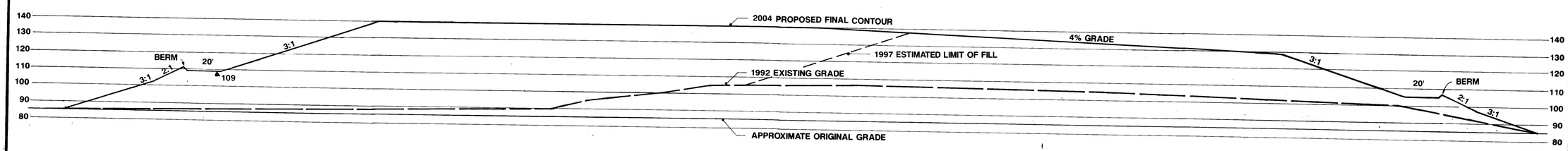
2004 PROPOSED FINAL GRADE PLAN



TYPICAL BERM DETAIL



SECTION A-A



SECTION B-B

SCALE : HORIZ. 1" = 30'
VERT. 1" = 30'

3 of 6

HARDEE COUNTY, FLORIDA
REGIONAL COUNTY LANDFILL

SEQUENCE OF FILL

DESIGNED BY: dlp
DRAWN BY: dlp
CHECKED BY: SAD

STEVEN A. DUTCH, P.E. No. 19163
FLA. ENGINEERING CERTIFICATE OF AUTHORIZATION NO. 5178
DATE: 6/30/93

Wade-Trim
Engineering
Planning
Landscape Architecture
Environmental Sciences

HAR2001.01

SCALE : 1" = 100'

HARDEE COUNTY, FLORIDA
REGIONAL COUNTY LANDFILL

IMPROVEMENT SITE PLAN

HARDEE COUNTY 21 FLORIDA 19

SOUTH 2310'

BARBED WIRE FENCE

MONITORING WELL

PA 9

PA 8

PA 7

PERIMETER SWALE

EXISTING SIDE WALL

GAS VENT

P 3

200'

100'

EXTEND EXISTING HDPE SIDE WALL (FUTURE IF REQUIRED)

6" PERFORATED UNDERDRAIN (HOLES BOTH SIDES)

SOUTH 330'

EAST 330'

SWALE

B-6

CONSRUCTION DEBRIS AREA NOT IN THIS PERMIT

P 8

P 14

P13

P12

P 5

B-4

SPRAY FIELD

EXISTING SPRAY FIELD See New Configuration Sheet

DEWATERING DITCH

POND

COVER MATERIAL AREA

P 7

P 4

PUMP STATION

PUMP STATION (NOT IN USE)

P 9

P 10

P 11

PA 6

B-2

MAINTENANCE BUILDING

P 6

EXISTING SIDE WALL

WASTE TIRE

SCRAP METAL

PA 2

DRAINAGE SWALE

20' MIN. UNDISTURBED BUFFER

CONTROL STRUCTURE

POND W.L. 81.9

BERM

WOODED DETENTION AREA

PA 3

B-7

RECYCLE CENTER F.F. 85

POND

POND W.L. 78.7

SCALE HOUSE

GATE

PA 1

PA 5

PA 4

MONITORING WELL

B-1

B-5

P.O.B.

BARBED WIRE FENCE

WEST 660'

NORTH 2640'

WEST 1650'

SOUTHEAST CORNER OF THE NORTHEAST 1/4 OF SECTION 35, TOWNSHIP 33 SOUTH, RANGE 25 EAST

LEGEND

- MONITORING WELL
- SOIL BORING
- GAS VENT
- EXISTING SIDE WALL
- PROPOSED SIDE WALL
- PIEZOMETER LOCATION
- PROPOSED PIEZOMETER

DESIGNED BY: db

DRAWN BY: db

CHECKED BY: S.A.D.

STEVEN A. DUTCH
FLA. ENGINEERS REG. #39178
DATE: 7/6/93

Wade-Trim

Engineering Planning

Landscape Architecture
Environmental Sciences

HAR2001.01

HARDEE COUNTY, FLORIDA
REGIONAL COUNTY LANDFILL

IRRIGATION PLAN

SCALE : 1" = 100'

NOTE: ALL OTHER EXISTING PIPE TO BE ABANDON.

PROPOSED UNDERDRAIN

PROPOSED UNDERDRAIN

CAP EXISTING HEAD (FIELD VERIFY)

CONTROL TIMER

ZONE NUMBER

VALVE SIZE (inches) — G.P.M.

LEGEND

- O - Rainbird 1806 pop-up spray (15'r) full circle nozzle
- ● - Senninger #3012 F-luent-Master impact sprinkler (#8 nozzle - Lavender) installed on 6' galvanized riser
- ◉ - Rainbird PESB electric control valve (w/PVC ball valve) installed in Ametek 12" rectangular valve box
- ◪ - Irritrol MC-4 Plus-B solid state control timer
- ——— - Class 160 PVC lateral zone pipe (size as noted)
- ▪▪▪▪▪▪▪▪ - Existing (6") PVC mainline

VALVE SCHEDULE

ZONE #1	83.28 GPM x 280 minutes watering time =	23,318	gallons per day
" #2	88.00 GPM x 45 minutes watering time =	3,960	gallons per day
" #3	92.00 GPM x 45 minutes watering time =	4,140	gallons per day
" #4	30.60 GPM x 110 minutes watering time =	3,366	gallons per day
	480 minutes (8 hours)	34,784	gallons per day

SOUTHEAST CORNER OF THE NORTHEAST 1/4 OF SECTION 35, TOWNSHIP 33 SOUTH, RANGE 25 EAST

P.O.B.

MC-4 Plus-B

IRRITROL SOLID STATE CONTROLLER

RAINBIRD 6" POP-UP SPRAY

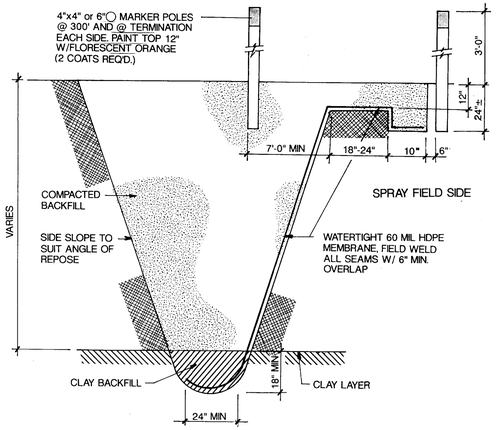
RAINBIRD PESB ELECTRIC VALVE

RISER MOUNT ASSEMBLY

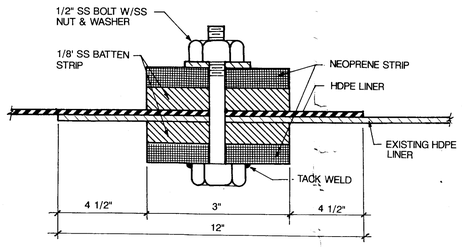
DESIGNED BY: db
DRAWN BY: db
CHECKED BY: SAD
STEVEN A. DUTCH
FLA. ENGINEER'S REGISTRATION NO.
DATE:

Wade-Trim
Engineering Landscape Architecture
Planning Environmental Sciences

HAR2001.01



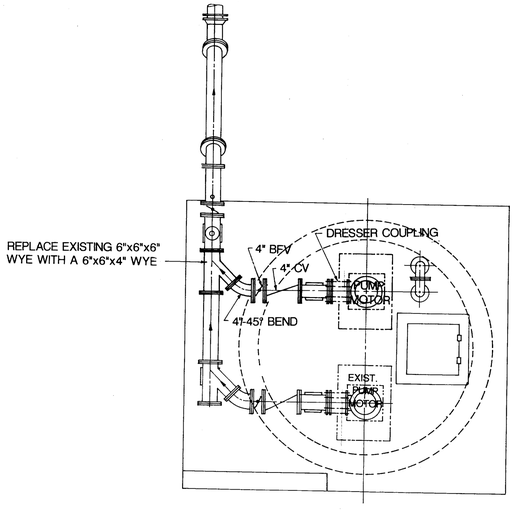
SIDEWALL EXTENTION DETAIL
NTS



NOTE

- BATTENS TO BE PLACED CONTINUOUS OVER THE ENTIRE EXPOSED END OF THE EXISTING LINER.
- EXISTING HDPE LINER TO BE THOROUGHLY CLEANED PRIOR TO MAKING CONNECTION
- BOLTS TO BE PLACED ON 16"CENTERS ALONG ENTIRE LENGTH OF BATTENS

CONNECTION TO SIDEWALL DETAIL
NTS

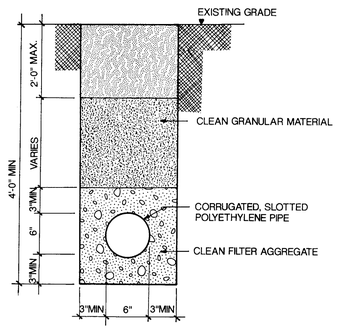


- PROVIDE ONE (1) 5 H.P. VERTICAL TURBINE SINGLE BOWL PUMP WITH A CAPACITY OF 75 GPM AND A DISCHARGE HEAD OF 164 FEET.
- COLUMN SHALL EXTEND TO THE SAME ELEVATION AS THE EXISTING PUMP.
- PROVIDE INLET SCREEN.

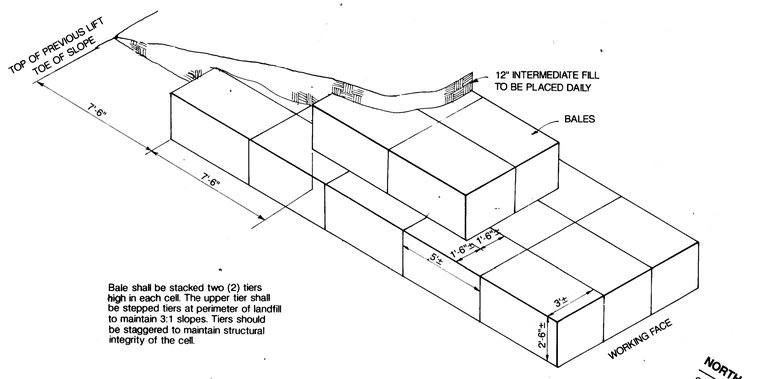
EXISTING IRRIGATION PUMP STATION MODIFICATION
NTS

FILTER AGGREGATE
U. S. SIEVE % PASSING

3"	MAX SIZE
3/8"	80-100
NO. 4	60-90
NO. 10	30-70
NO.20	0-40
NO.40	0-15

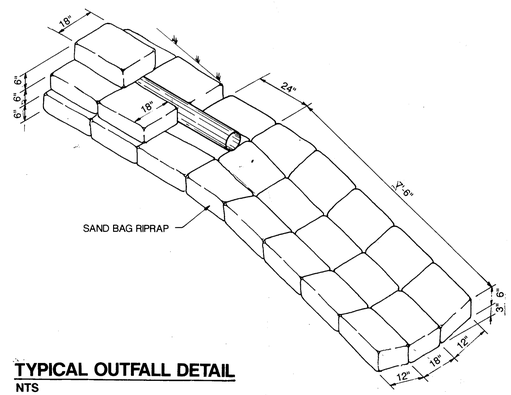


SPRAY COLLECTION SEWER TRENCH DETAIL
NTS



Bale shall be stacked two (2) tiers high in each cell. The upper tier shall be stepped tiers at perimeter of landfill to maintain 3:1 slopes. Tiers should be staggered to maintain structural integrity of the cell.

BALE STAGGERING PLAN



TYPICAL OUTFALL DETAIL
NTS

6of 6

HARDEE COUNTY, FLORIDA
REGIONAL COUNTY LANDFILL

DETAILS

HARDEE COUNTY 21 FLORIDA 19

DESIGNED BY: db
DRAWN BY: db
CHECKED BY: S.A.D.

STEVEN A. DUTCH, P.E.
FLA. ENGINEER REG. NO. 42
DATE:

Wade-Trim Engineering Planning
Landscape Architecture
Environmental Sciences

HAR2001.01