951876

(1)

SUMTER COUNTY LANDFILL N-548 DATE: 1-08-87 SCALE: 1"=100' 3480-1-(5,6)

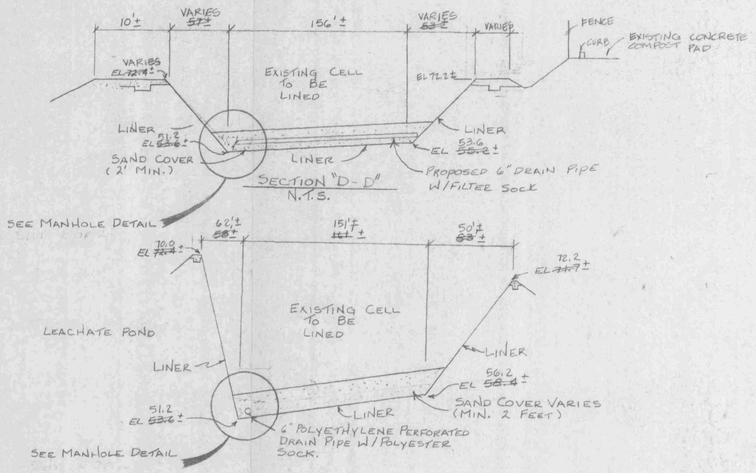

SECTION "D-D"
N.T.S.

SECTION "C-C"
N.T.S.

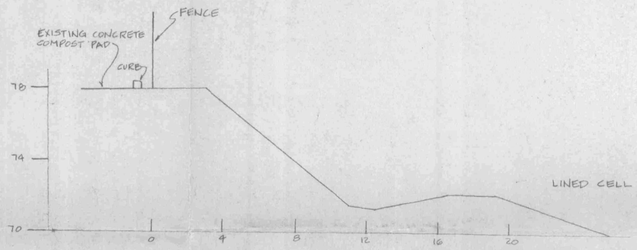

SECTION "E-E"
NTS

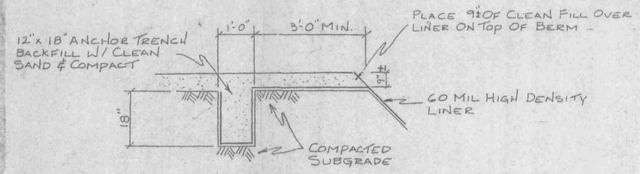

ANCHOR TRENCH DETAIL
SCALE (N.T.S.)

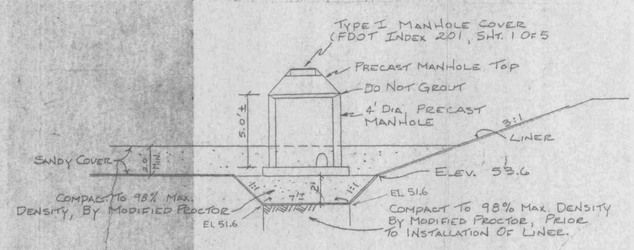

MANHOLE DETAIL
N.T.S.

D.E.R.
DEC 22 1989
SOUTHWEST DISTRICT
TAMPA

NOTES:
1. THIS RECORD DRAWING IS FOR THE NEW LINED CELL. ALL OTHER IMPROVEMENTS SHOWN ARE FOR CLARITY OF LOCATION OF NEW LINED CELL.
2. NORTH TOP OF BANK OF NEW LINED CELL WAS RELOCATED DUE TO AN EXISTING MONITORING WELL.
3. LEACHATE COLLECTION MANHOLE WAS INSTALLED INSIDE THE NEW LINED CELL RATHER THAN OUTSIDE OF NEW LINED CELL.

RECORD DRAWING

I CERTIFY THAT, WITH THE EXCEPTIONS SHOWN AND NOTED, THIS PROJECT WAS CONSTRUCTED SUBSTANTIALLY IN ACCORDANCE WITH THE PLANS APPROVED BY THE STATE OF FLORIDA DEPARTMENT OF ENVIRONMENTAL REGULATION.

PAUL BRADLEY, P.E., REG. NO. 35481

SPRINGSTEAD ENGINEERING INC.
consulting engineers
Leesburg — Bushnell

CONSTRUCTION PLANS FOR LINER INSTALLATION
SUMTER COUNTY LANDFILL

DATE	SCALE	FILE	JOB NO.
8-7-89	NOTED	C-103.2	C-103.2
DESIGN	DRAWN	CHECKED	SHEET 1 OF 1
RWW	MCH		