

**From:** [Rick Potts](#)  
**To:** [Morris, John R.](#); [Pelz, Susan](#)  
**Cc:** ["Cottrell, Scott"](#); ["Jackson, Jackey"](#); ["Segrest, Becky"](#)  
**Subject:** Sumter County Closed Landfill - LTC Permit Modification  
**Date:** Monday, December 09, 2013 11:14:08 AM  
**Attachments:** [SumterCoLF.PermitMod.Fig1.pdf](#)

---

Mr. Morris,

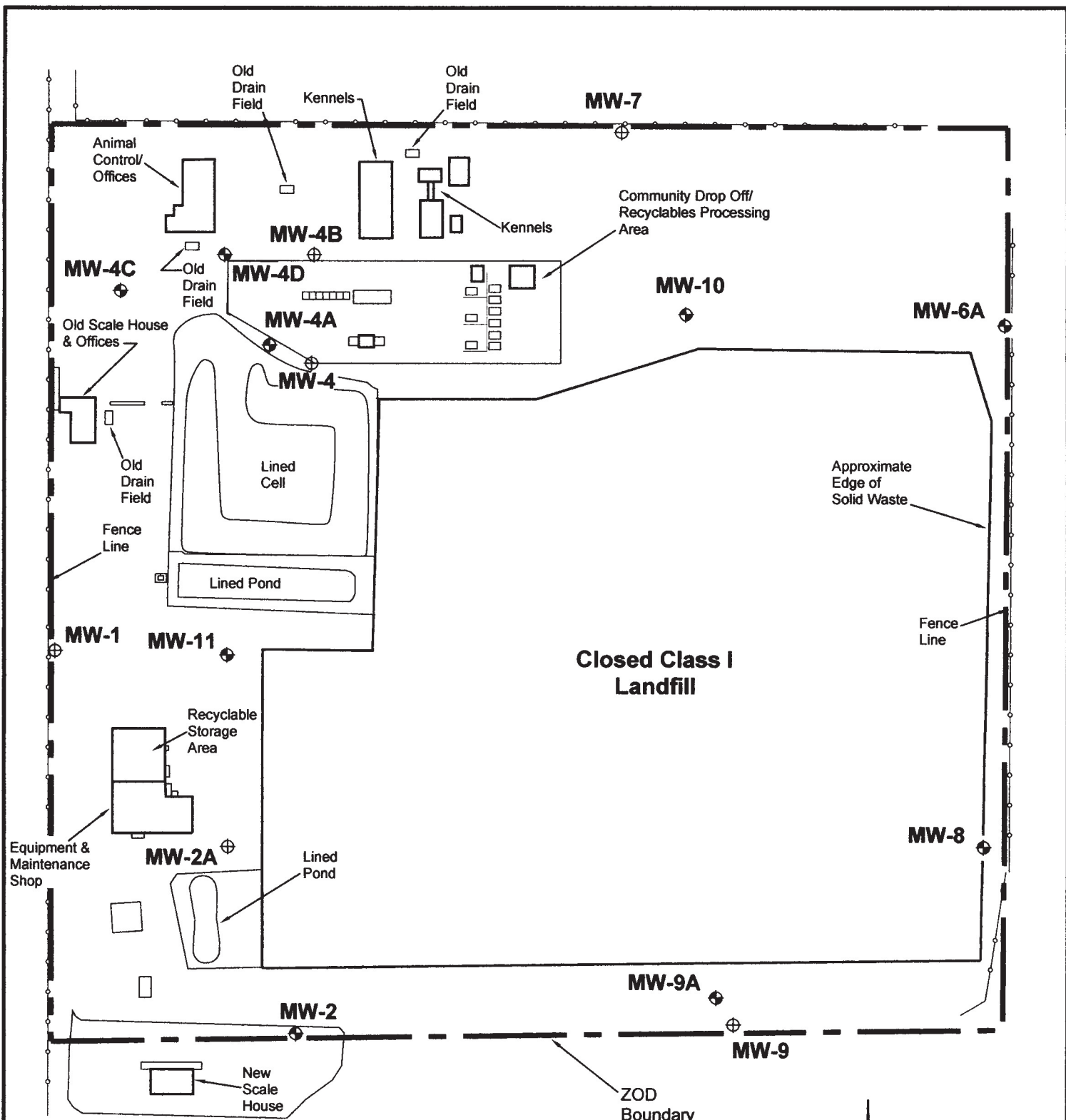
On behalf of Sumter County we have reviewed the draft permit modification to the landfill's long-term care permit, discussed proposed changes with the County, and find the proposed changes acceptable. In accordance with your request, a revised Site Map (Figure 1) showing the locations and numbers of all monitoring wells and piezometers and the configuration of the modified Zone of Discharge boundary is attached.

Concurrence with the draft permit language by Sumter County will be acknowledged by separate email.



Thank you for your helpful assistance with this permit modification. Please let me know if any further action on the part of Sumter County is necessary to complete the permit process.

Best regards,

Richard L. Potts, Jr. P.G.  
Principal Hydrogeologist  
**THE COLINAS GROUP, INC.**  
**Water Resources Consultants**  
377 Maitland Avenue  
Suite 2012  
Altamonte Springs, FL 32701  
Office: (407) 622-8176  
Cell: (407) 620-5779  
email: [rickpotts@cfl.rr.com](mailto:rickpotts@cfl.rr.com)



**LEGEND**

- MW-2  Monitor Well Location
- MW-1  Piezometer Location

 Modified ZOD Boundary (Dec. 2013)

**The Colinas Group, Inc.**  
 377 Maitland Avenue  
 Suite 2012  
 Altamonte Springs, Florida 32701

PROJ. NO.: P-463  
 DATE: DECEMBER 2013  
 SCALE: 1" = 200'

**MONITORING WELL LOCATIONS AND  
 MODIFIED ZONE OF DISCHARGE BOUNDARY  
 SUMTER COUNTY CLOSED LANDFILL**

**FIGURE 1**