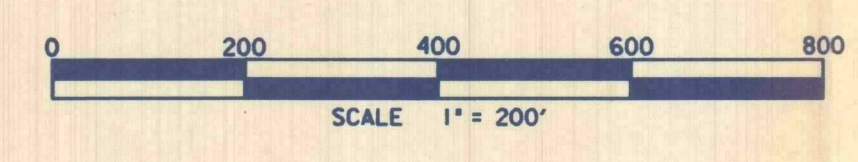


D.E.P.
MAY 31 1995
SOUTHWEST DISTRICT
TAMPA


HARDEE COUNTY LANDFILL BOUNDARY

HARDEE COUNTY RECYCLING FACILITY

35






PREPARED BY ATLANTIC AERIAL SURVEYS, LTD.
FOR THE FLORIDA DEPARTMENT OF REVENUE
FOR ASSESSMENT PURPOSES ONLY



HARDEE COUNTY
FLORIDA

SCALE	1" = 200'	SECTION	TWP.	RANGE	SHEET NO.	MAP
PHOTO DATE	3-28-92	35	33S	25E	910	OWNERS CERTIFICATE 12/20/2023 FLORIDA REGISTERED ENGINEER
PHOTO NO.	9-23					



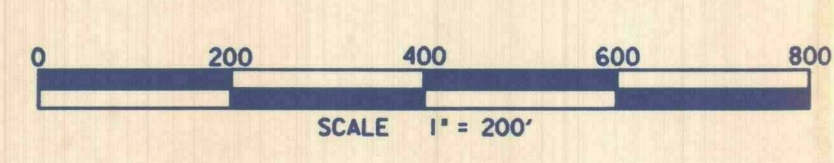


D.E.P.
MAY 31 1995
SOUTHWEST DISTRICT
TAMPA


HARDEE COUNTY LANDFILL BOUNDARY

HARDEE COUNTY RECYCLING FACILITY

35




PREPARED BY ATLANTIC AERIAL SURVEYS, LTD.
FOR THE FLORIDA DEPARTMENT OF REVENUE
FOR ASSESSMENT PURPOSES ONLY



HARDEE COUNTY
FLORIDA

SCALE	1" = 200'	SECTION	TWP.	RANGE	SHEET NO.	MAP
PHOTO DATE	3-28-92	35	33S	25E	91C	
PHOTO NO.	9-23					



RECEIVED

MAY 31 1995

Department of Environmental Protection
SOUTHWEST DISTRICT
BY _____

