


HILLSBOROUGH COUNTY

Florida

Office of the County Administrator
Daniel A. Kleman



BOARD OF COUNTY COMMISSIONERS

Dottie Berger
Joe Chillura
Chris Hart
Jim Norman
Ed Turanchik
Jan Platt
Thomas Scott

SE Hills gwf file
RECEIVED
JUL 28 1997
D E P

Deputy County Administrator
Patricia Bean

Assistant County Administrators
Edwin Hunzeker
Jimmie Keel

July 25, 1997

Ms. Allison Amram, P.G.
Solid Waste Section
Florida Department of Environmental Protection
3804 Coconut Palm Drive
Tampa, Florida 33619


RE: Southeast Landfill - February 1997 Sampling Event
Surficial Aquifer Groundwater Elevation and Contour Map


Dear Ms. Amram:

The Hillsborough County Solid Waste Management Department (SWMD) is pleased to provide the surficial aquifer groundwater elevation and contour map as required by the Florida Department of Environmental Protection issued Operation Permit No. SO29-256427. The contour map has been prepared to be included with the previously submitted report of analysis for the February 1997 sampling event at the Southeast Landfill. All future submittals shall include a surficial aquifer groundwater contour map.

Should you have any questions regarding this matter or require additional information, please do not hesitate to contact me at 276-2944.

Sincerely,

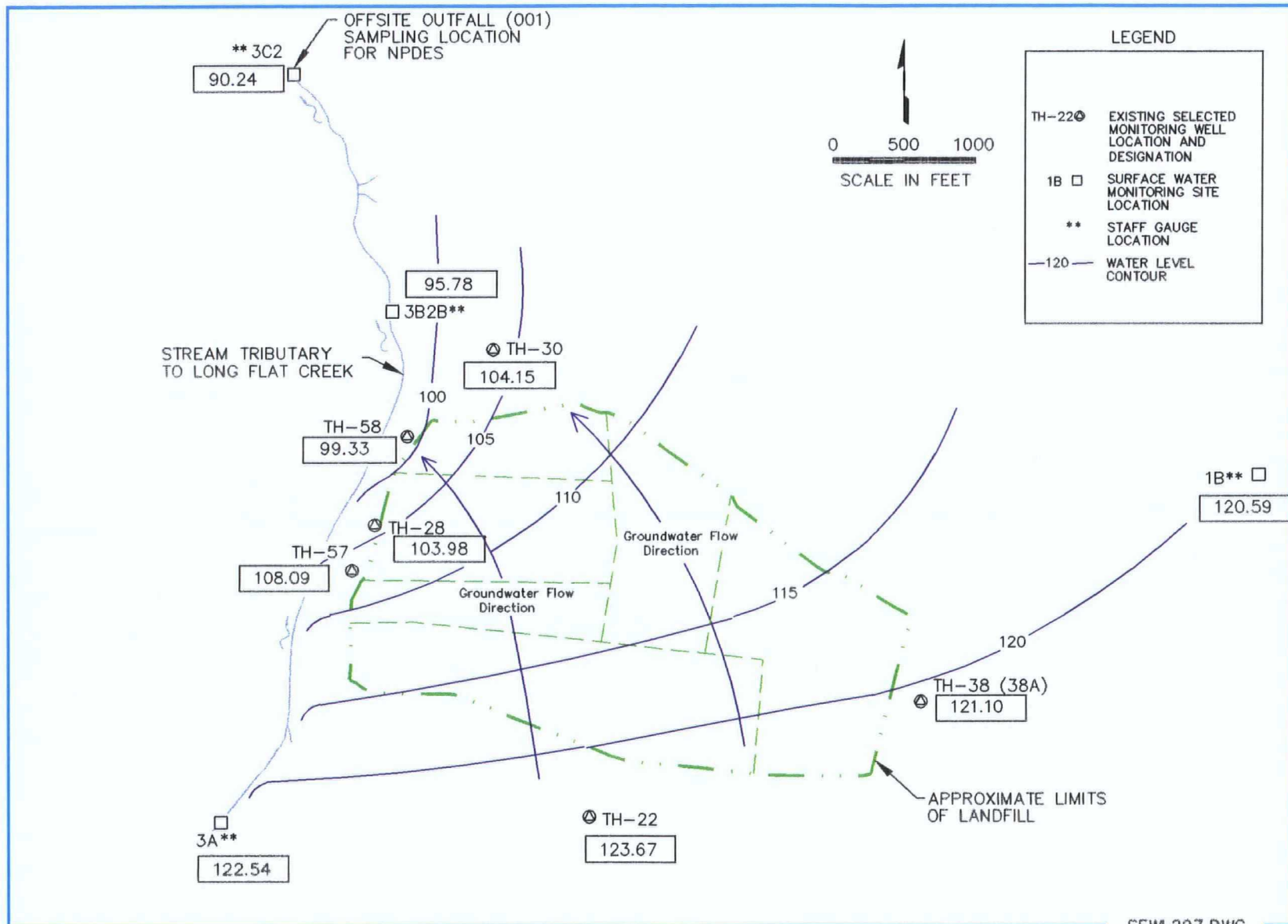

David S. Adams, P.G. 7/25/97
Senior Hydrologist
Department of Solid Waste



DSA/dsa

Attachments

xc: Patricia V. Berry, SWMD
nwlf7-97ltr.wpd



Surficial Aquifer Groundwater Elevation and Contour Map
 Southeast County Landfill, Hillsborough County, Florida.
 Sample Date: February 1997

SE Hills
op. permit #14

STATE OF FLORIDA
DEPARTMENT OF ENVIRONMENTAL PROTECTION
SOUTHWEST DISTRICT

CONVERSATION RECORD

Date 6/30/97 Subject NW & SE
 Time 4:20 Permit No. _____
 County Hills
 M David Adams Telephone No. 276-2944
 Representing Hills Co - Solid Waste
 Phoned Me Was Called Scheduled Meeting Unscheduled Meeting
 Other Individuals Involved in Conversation/Meeting _____

Summary of Conversation/Meeting

- The landfill's downstream mon. pt. @ Rocky Creek is upstream from the Zinebaugh Ave discharge (NW Landfill)

- SE Hills - Missing gw flow map - will be coming under separate cover.

- SE Hills - Missing leachate monitoring for 2nd half 1996 -- was this done? He will check w/ Jim Clayton (he's out sick) & let me know.

(continue on another sheet, if necessary)

Signature Allison Adams
Title PGI