

gw file



# PASCO COUNTY, FLORIDA

DADE CITY (352) 521-4274  
LAND O' LAKES (813) 996-7341  
NEW PORT RICHEY (813) 847-8145

UTILITIES SERVICES BRANCH  
PUB. WKS./UTILITIES BLDG. S-213  
7530 LITTLE ROAD  
NEW PORT RICHEY, FL 34654

July 5, 1996

Ms. Allison Amram  
Environmental Specialist III  
Waste Management Section  
Florida Department of  
Environmental Protection  
3804 Coconut Palm Drive  
Tampa, Fl 33619

**RECEIVED**  
JUL - 9 1996

Department of Environmental Protection  
SOUTHWEST DISTRICT  
BY \_\_\_\_\_

RE: West Pasco Class III Sanitary Landfill  
Groundwater Contour Map

Dear Ms. Amram:

Pursuant to 62-701.510(9)(a)(9) Florida Administrative Code enclosed please find a groundwater contour map which indicates ground water elevations and flow directions for the referenced facility. This completes the Jan-June semi-annual monitoring submittal. Analytical results and a summary of exceeded water quality standards has previously been submitted under separate cover. This site is scheduled for sampling in August, 1996 for the second semi-annual monitoring period (July-Dec).

If you have any questions please feel free to contact me.

Sincerely,

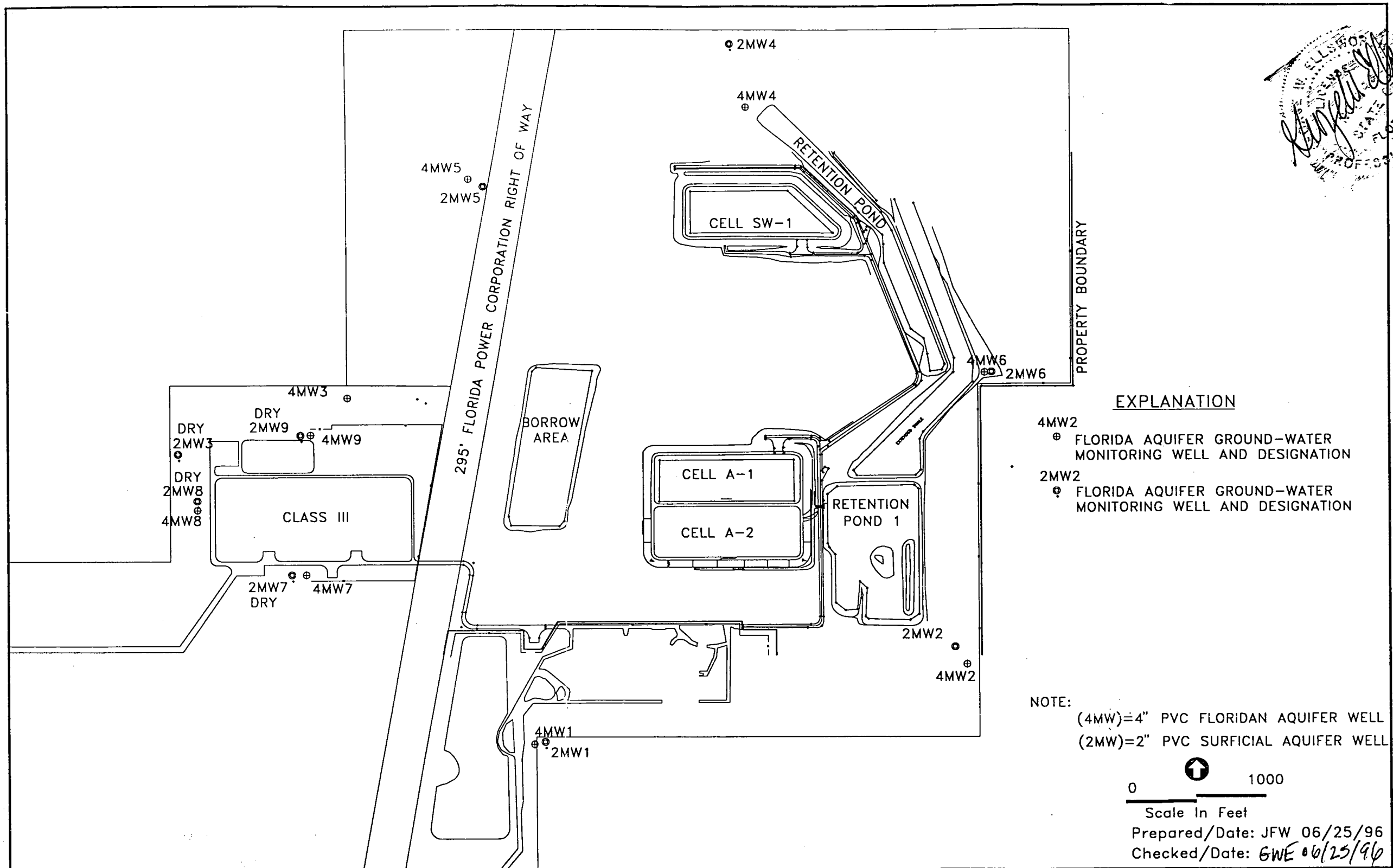
Candia E. Mulhern  
Laboratory Manager

CEM/as

Enclosure

cc: Douglas S. Bramlett, Assistant County Administrator (Utilities Services)  
Robert J. Sigmond, Utilities Fiscal Services/Special Projects Director  
Vincent Mannella, Solid Waste Facility Manager

Professional Seal  
 State of Florida  
 Professional Seal  
 No. 12345  
 J. J. Smith  
 P.E.



**EXPLANATION**

- 4MW2  
⊕ FLORIDA AQUIFER GROUND-WATER MONITORING WELL AND DESIGNATION
- 2MW2  
⊗ FLORIDA AQUIFER GROUND-WATER MONITORING WELL AND DESIGNATION

NOTE:  
 (4MW)=4" PVC FLORIDAN AQUIFER WELL  
 (2MW)=2" PVC SURFICIAL AQUIFER WELL



Scale In Feet  
 Prepared/Date: JFW 06/25/96  
 Checked/Date: GWE 06/25/96

ACAD=483565c3

West Pasco Class III Landfill  
 Pasco County  
 Board of County Commissioners  
 Utility Services Branch  
 Pasco County, Florida



**LAW**  
 ENGINEERING AND ENVIRONMENTAL SERVICES

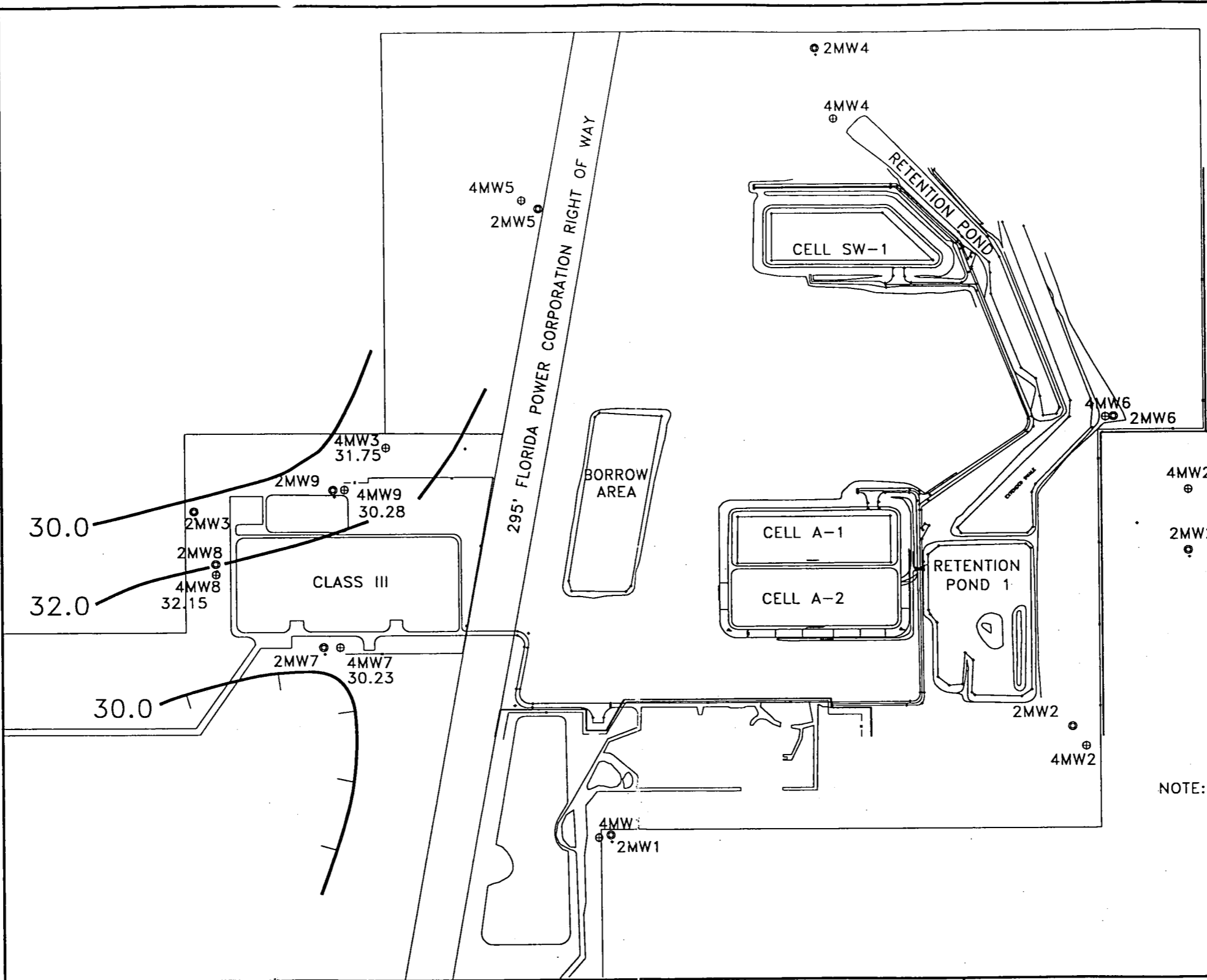
**Ground Water Monitoring**

Surficial Aquifer Water Table Map  
 January 1996

Project 40141-5-0869

Figure 1

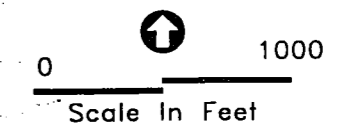
STATE OF FLORIDA  
 PROFESSIONAL ENGINEER  
 LICENSE NO. 12345  
 J. W. Smith



**EXPLANATION**

- 4MW2  
 ⊕ FLORIDA AQUIFER GROUND-WATER MONITORING WELL AND DESIGNATION
- 2MW2  
 ⊙ FLORIDA AQUIFER GROUND-WATER MONITORING WELL AND DESIGNATION

NOTE:  
 (4MW)=4" PVC FLORIDAN AQUIFER WELL  
 (2MW)=2" PVC SURFICIAL AQUIFER WELL



Scale In Feet  
 Prepared/Date: JFW 06/25/96  
 Checked/Date: GWE 06/25/96

ACAD=483565c3

West Pasco Class III Landfill  
 Pasco County  
 Board of County Commissioners  
 Utility Services Branch  
 Pasco County, Florida



Ground Water Monitoring  
 Floridan Aquifer Potentiometric Surface Map  
 January 1996  
 Project 40141-5-0869  
 Figure 2