

RECEIVED
 1 20 2004
 DEPARTMENT OF FLORIDA
 ENVIRONMENTAL PROTECTION
 DIVISION

TRAIL RIDGE FUEL SITE EO3-154

DEVELOPMENT MANAGEMENT GROUP

NO OBJECTION

Date: OFFICE OF THE CITY ENGINEER, JACKSONVILLE FLORIDA

Date: DEPARTMENT OF PUBLIC WORKS

Approval of Plans Void After Two Year. Plans Must Be Resubmitted

NOTICE

All work performed within a Public Right-of-Way or Easement dedicated to the City will require bonding and a separate permit issued by the Department of Public Works, Development Management Group. For information call 630-1053.

State Health Department permit approval must be obtained for any newly constructed Water and Sewer Systems.

City approval is contingent upon any required State or Federal permit approvals such as those of the Department of Environmental Protection and St. John's Water Management District.

All construction will be performed in accordance with the approved plans and comply with all standard City policies and practices.

All work performed within this Right-of-Way requires a separate permit issued by the Florida D.O.T.

Revocable permit and indemnification agreement required, is/is not
 Yes No

TRAFFIC ENGINEERING DIVISION

Date: _____ Signed By: _____

NO OBJECTION _____

NO OBJECTION AS NOTED _____

SUBDIVISION SIGN REQUIREMENTS

Metro Name _____ @ \$75.00 ea. _____

Standard Signs _____ @ \$70.00 ea. _____

Stop/Yield Sign _____ @ \$50.00 ea. _____

Sign Design _____ @ \$45.00 _____

Sign Installation _____ @ \$45.00/hr. _____

Amount Paid to Tax Collector \$ _____

Send the following information to the Traffic Engineering Division, 1007 Superior St., Jacksonville FL 32254; tax receipts, JEA plot map, Subd. master plan (show roads, s/w, & utilities), and a contact person with their phone & fax numbers.

STREETLIGHTS REQUIRED. Yes No

NO LANE CLOSURES: 7 A.M. - 9 A.M. and 4 P.M. - 6 P.M.

PLANNING & DEVELOPMENT DEPARTMENT LAND USE DIVISION

NO OBJECTION

Date: _____ Signed By: _____

LANDSCAPE SECTION

Date: _____ Signed By: _____

NO OBJECTION _____

NO OBJECTION AS NOTED _____

DRAINAGE SECTION

NO OBJECTION

Based on the information submitted, the Drainage Activity has no objection. Drainage appears to be adequate.

Date: _____ Reviewed By: _____

City approval is conditional upon any and all required State or Federal approvals.

Annual reports in compliance with the SJRWMD stormwater permits, are required from the maintenance entity of all storm-water treatment facilities. Send reports to the office of the City Engineer, City of Jacksonville, City Hall Annex, Room 901, 220 East Bay St., Jacksonville, Florida 32202.

The owner of any project one (1) acre or larger is required to provide a notice of intent in accordance with criteria set forth in the N.P.D.E.S. permit 48 hours to beginning construction.

NOTICE TO: U.S. Environmental Protection Agency, Region 4
 Atlanta Federal Center
 Surface Water Permits & Facilities Branch
 100 Alabama Street, SW
 Atlanta Georgia 30303-3104

PUD Ordinance Numbers _____

Zoning Designation _____

CCAS Number _____

Development Number _____

PSD- _____

Real Estate Appraiser No. _____

Flood Panel No. _____

Flood Zone _____

Total Site Area 0.48 ACRES±

Total Impervious Area 0.23 ACRES±

Standard Industrial Code _____

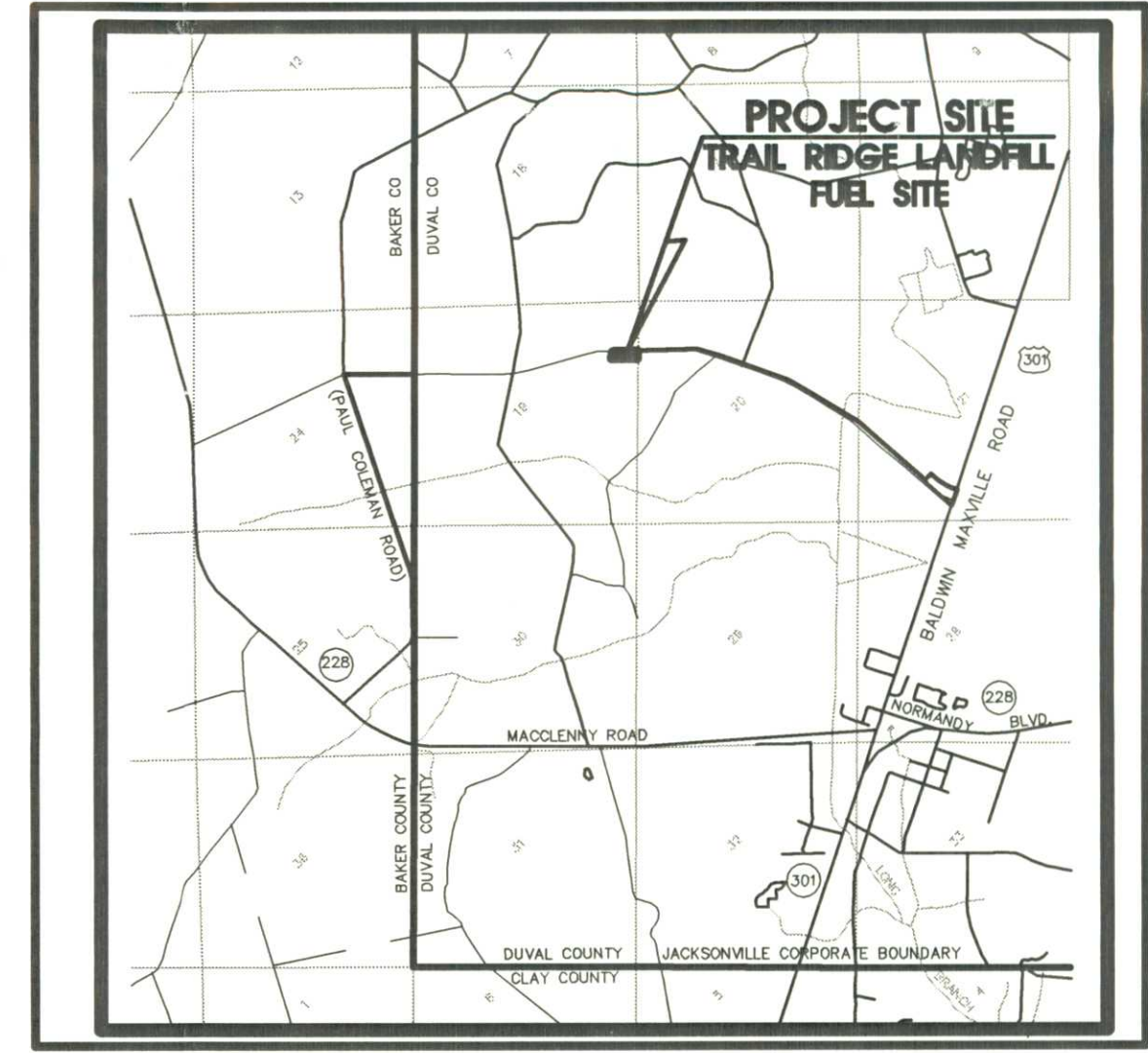
Inspection By: CITY OF JACKSONVILLE

TRAIL RIDGE FUEL SITE

FOR

CITY OF JACKSONVILLE

JACKSONVILLE, FLORIDA



VICINITY MAP

INDEX OF DRAWINGS

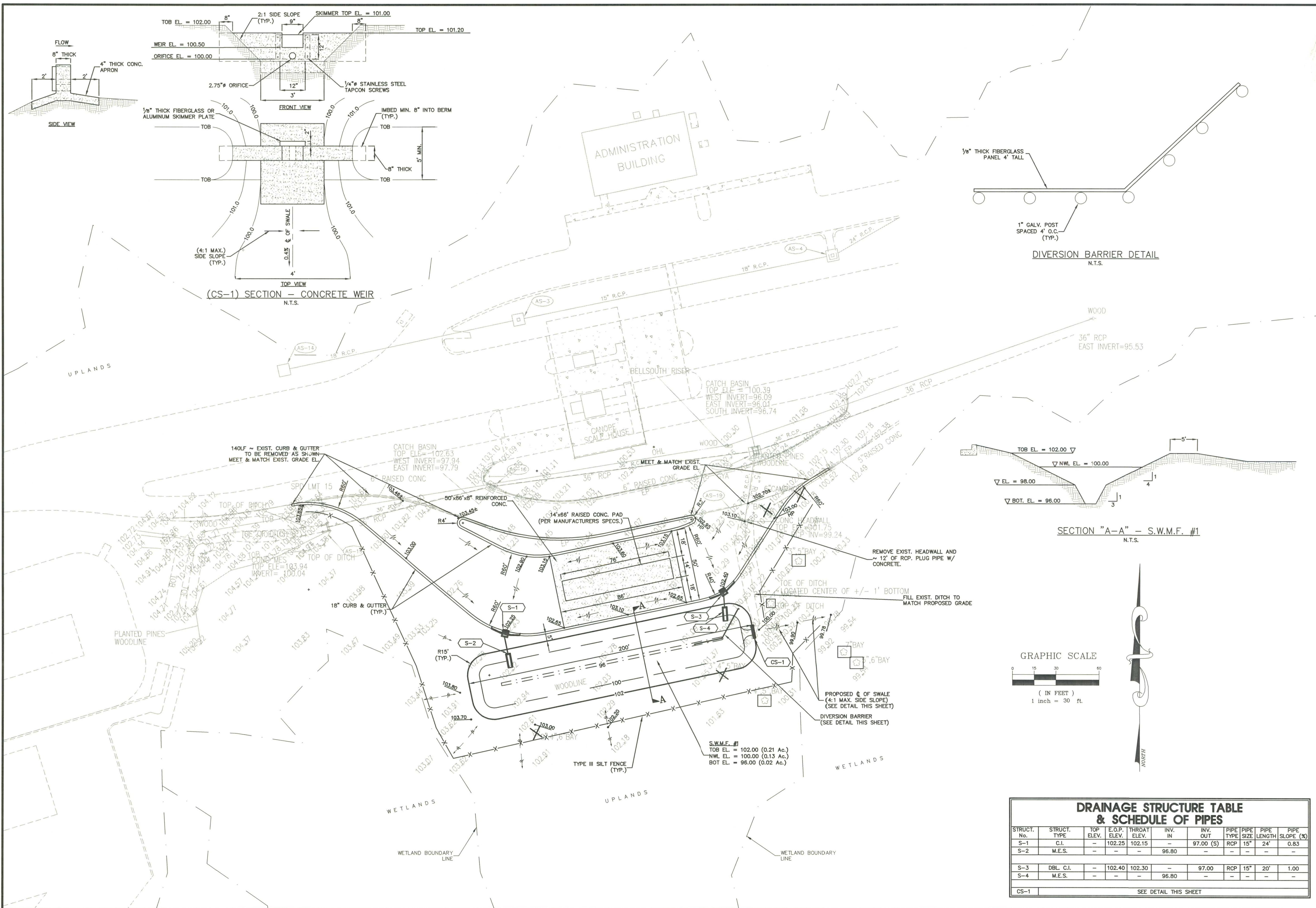
SHEET NO.	DESCRIPTION
C-1	COVER SHEET
C-2	SITE PLAN



England-Thimby & Miller, Inc.

ENGINEERS - PLANNERS - SURVEYORS - LANDSCAPE ARCHITECTS
 14775 ST. AUGUSTINE ROAD - JACKSONVILLE, FLORIDA 32258
 CERTIFICATE OF AUTHORIZATION NUMBER: 2584
 PHONE NUMBER (904) 642-8990
 FAX NUMBER (904) 646-9485

PROJECT NUMBER EO3-154
DATE, JAN. 2004



**DRAINAGE STRUCTURE TABLE
& SCHEDULE OF PIPES**

STRUCT. No.	STRUCT. TYPE	TOP ELEV.	E.O.P. ELEV.	THROAT ELEV.	INV. IN	INV. OUT	PIPE TYPE	PIPE SIZE	PIPE LENGTH	PIPE SLOPE (%)
S-1	C.I.	-	102.25	102.15	-	97.00 (S)	RCP	15"	24'	0.83
S-2	M.E.S.	-	-	-	96.80	-	-	-	-	-
S-3	DBL. C.I.	-	102.40	102.30	-	97.00	RCP	15"	20'	1.00
S-4	M.E.S.	-	-	-	96.80	-	-	-	-	-
CS-1	SEE DETAIL THIS SHEET									

John T. Tamm
John Tamm

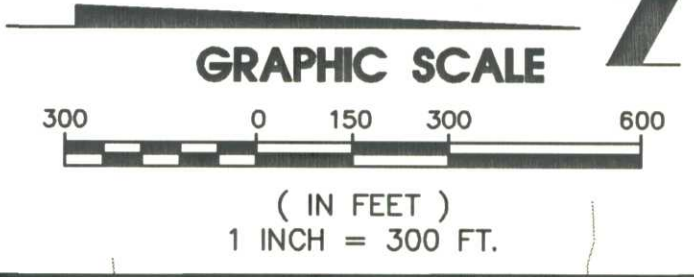
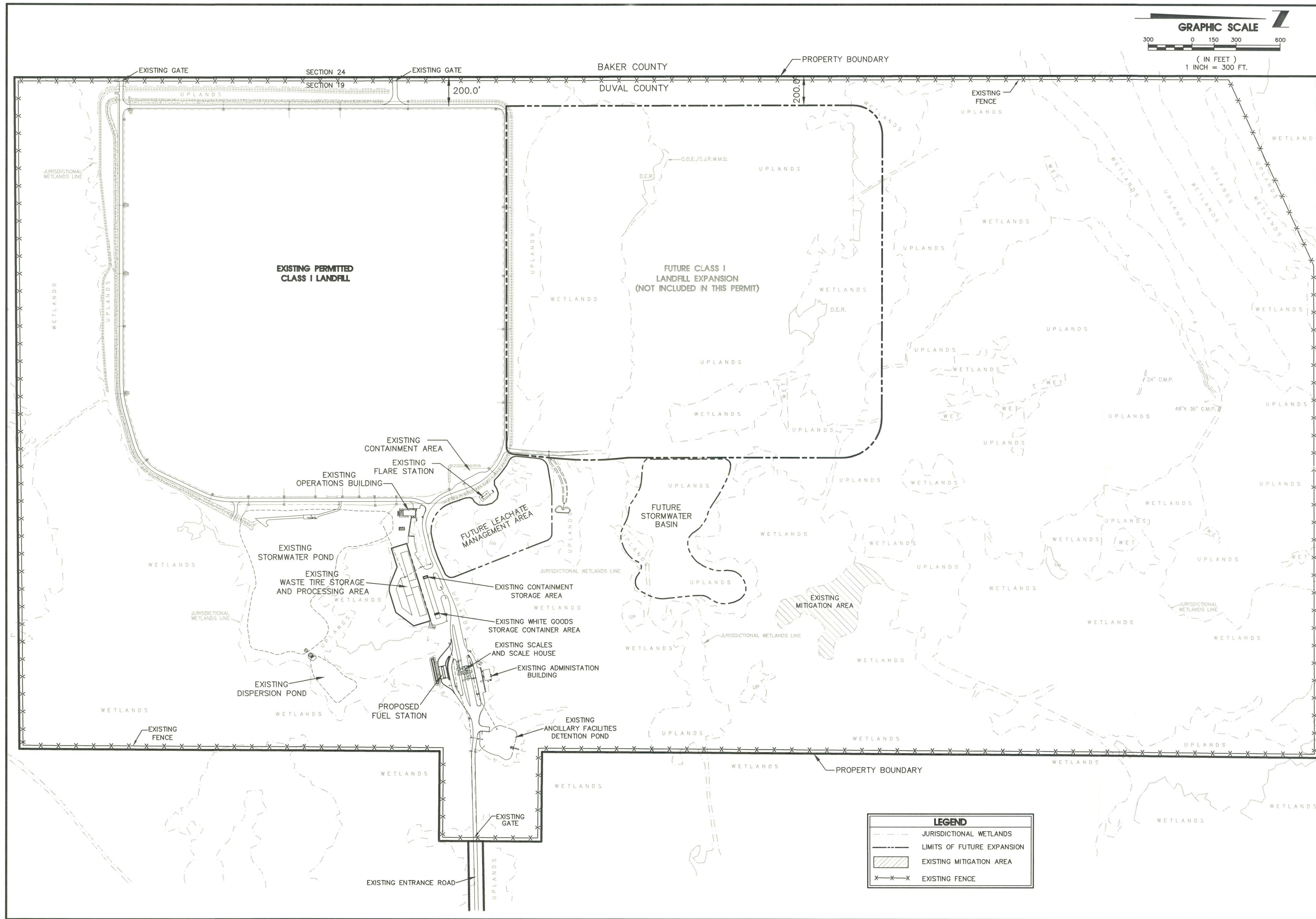
REVISIONS:

ETM NO.	03-154
DRAWN BY:	R.A.E.
DESIGNED BY:	S.A.K.
CHECKED BY:	S.A.K.
DATE:	JAN., 2004

SITE PLAN
TRAIL RIDGE FUEL SITE
FOR
CITY OF JACKSONVILLE, FLORIDA

England-Thoms & Miller, Inc.
ENGINEERS - PLANNERS - SURVEYORS - LANDSCAPE ARCHITECTS
14775 ST. AUGUSTINE ROAD JACKSONVILLE, FLORIDA 32256
CERTIFICATE OF AUTHORIZATION NUMBER 2584
PHONE NUMBER (904) 642-8990 FAX NUMBER (904) 646-9485





1-26-02
1-30-02
1-30-02
1-30-02
1-30-02

Submitted to DEP

REVISIONS:

- 8-16-02 REVISION TO SHOW EXISTING FLARE STATION
- 2-14-03 ADDED CONTAINMENT STORAGE AND WHITE GOODS STORAGE AREAS.
- 1-28-04 ADDED PROPOSED FUEL STATION.

ETM NO. 02-025

DRAWN BY: S.J.L.

DESIGNED BY: J.B.C.

CHECKED BY: J.B.C.

DATE: SEPTEMBER 25, 2002

PERMIT DOCUMENT

SITE PLAN

TRAIL RIDGE LANDFILL PERMIT RENEWAL

FOR

TRAIL RIDGE LANDFILL, INC.

England-Thoms & Miller, Inc.

ENGINEERS - PLANNERS - SURVEYORS - LANDSCAPE ARCHITECTS

14776 ST. AUGUSTINE ROAD JACKSONVILLE, FLORIDA 32258

CERTIFICATE OF AUTHORIZATION NUMBER 2664

PHONE NUMBER (904) 642-8990 FAX NUMBER (904) 646-9485

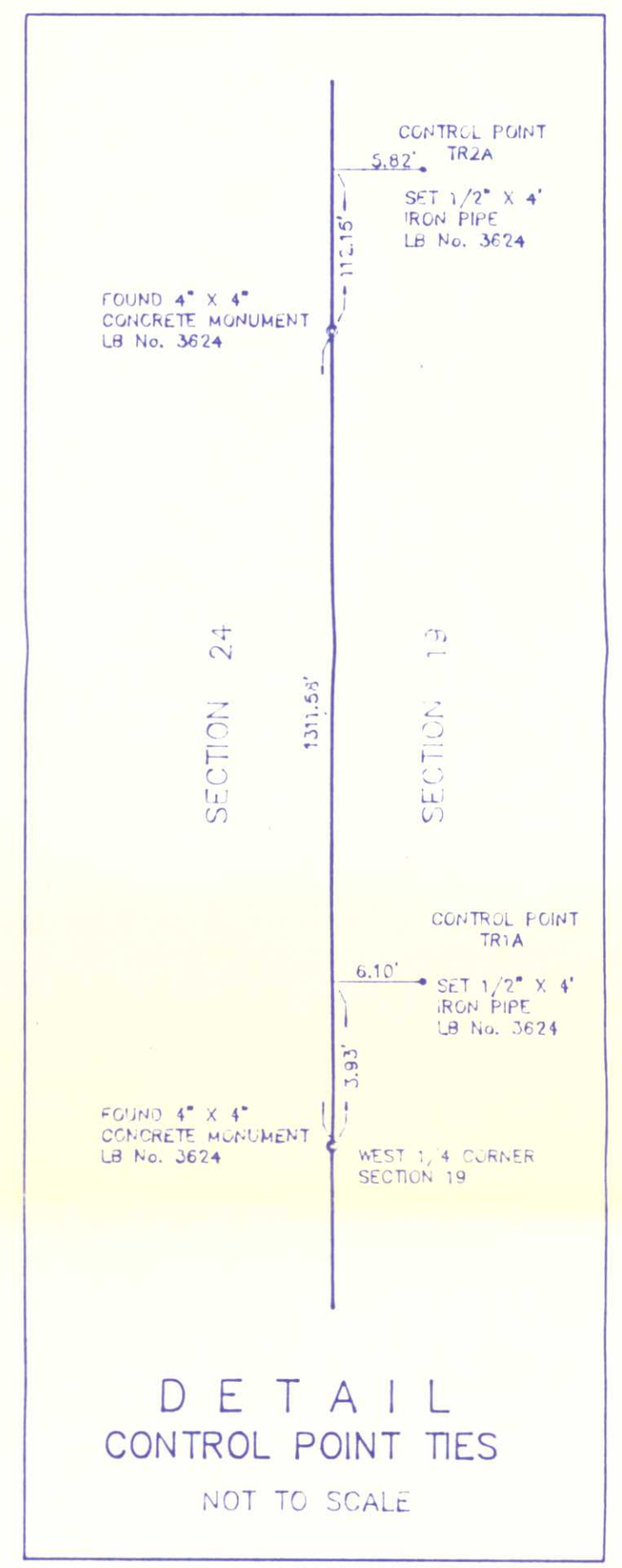
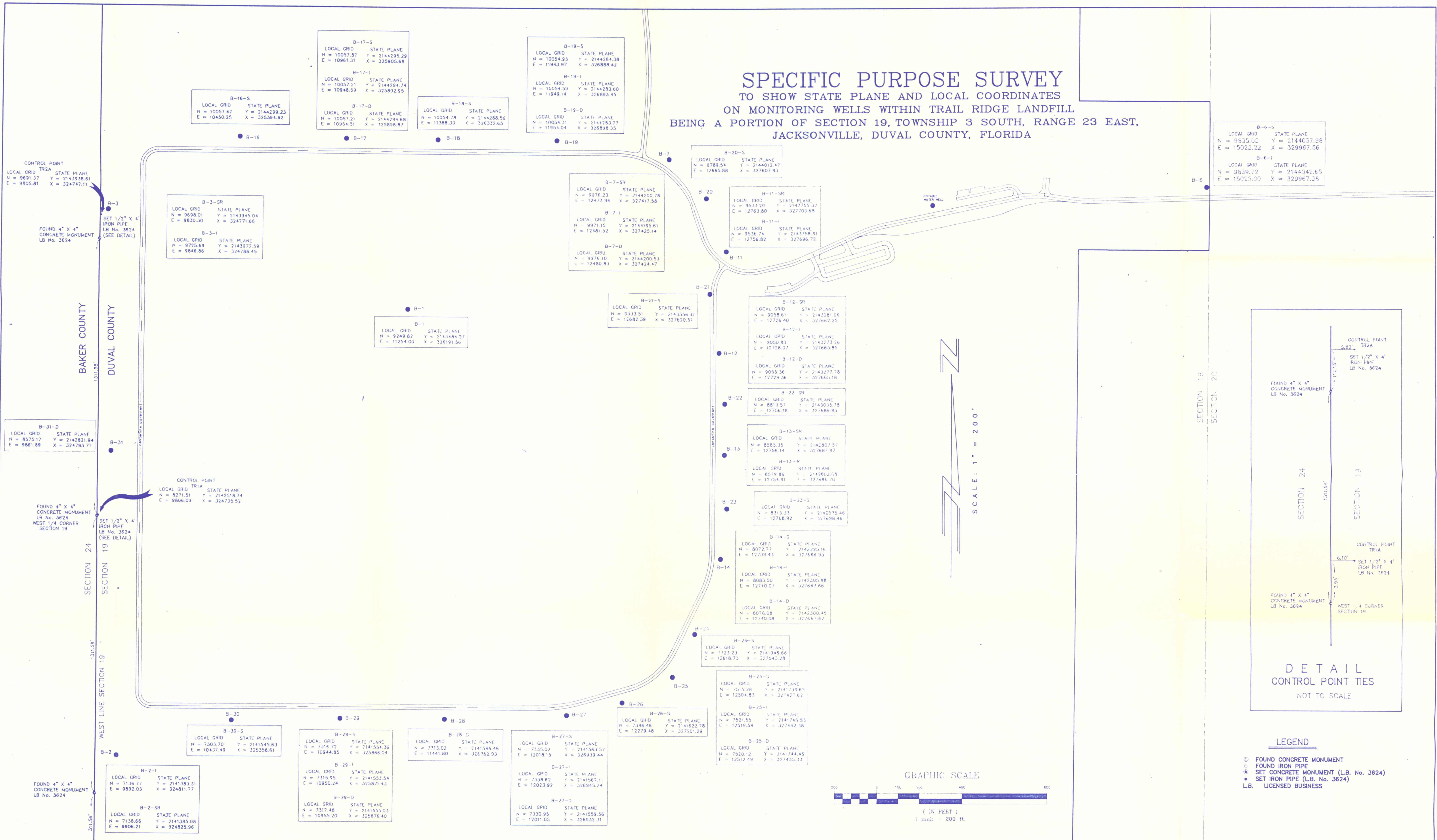


DRAWING NO.

4

SPECIFIC PURPOSE SURVEY

TO SHOW STATE PLANE AND LOCAL COORDINATES ON MONITORING WELLS WITHIN TRAIL RIDGE LANDFILL BEING A PORTION OF SECTION 19, TOWNSHIP 3 SOUTH, RANGE 23 EAST, JACKSONVILLE, DUVAL COUNTY, FLORIDA



- LEGEND**
- FOUND CONCRETE MONUMENT
 - FOUND IRON PIPE
 - ⊙ SET CONCRETE MONUMENT (L.B. No. 3624)
 - ⊙ SET IRON PIPE (L.B. No. 3624)
 - L.B. LICENSED BUSINESS

NOTES:

- BOUNDARY INFORMATION SHOWN HEREON TAKEN FROM SURVEY BY SUNSHINE STATE SURVEYORS, INC. DATED 12-10-91, FILE NO. 91E-5135.
- STATE PLANE COORDINATES REFER TO TRANSVERSE MERCATOR GRID LINES, (FLORIDA EAST 0901) AS PROTRACTED FROM G.P.S. MONUMENTS ESTABLISHED BY KEITH & SCHNARS, INC., APRIL 15, 1992.
- LOCAL GRID COORDINATES DERIVED FROM GRID ESTABLISHED IN ENGINEERING PLANS FOR TRAIL RIDGE LANDFILL BY ENGLAND, THIMS AND MILLER, INC.

SUNSHINE STATE SURVEYORS, INC.
ENGINEERS, SURVEYORS & LAND PLANNERS 3131 ST. JOHNS BLUFF RD. SOUTH, JACKSONVILLE, FLORIDA 32216

I HEREBY CERTIFY THAT THE SURVEY REPRESENTED HEREON IS TRUE AND CORRECT TO THE BEST OF MY KNOWLEDGE AND BELIEF, AND MEETS THE MINIMUM TECHNICAL STANDARDS AS SET FORTH IN CHAPTER 49H-6, F.A.C.

NOTE: NOT VALID WITHOUT RAISED EMBOSSED SEAL

SCALE 1" = 200'

DATE APRIL 23, 1992

REGISTERED SURVEYOR, No. 4341, FLORIDA

LEGEND

- CONC. MON. FOUND
- CONC. MON. (SET)
- ⊙ IRON CORNER (SET)
- FENCE
- ⊙ CORNER (FOUND)
- ⊙ GROSS OUT