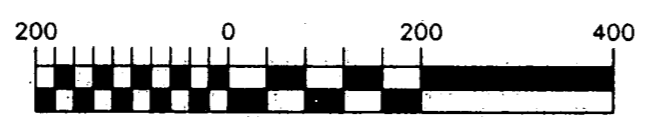
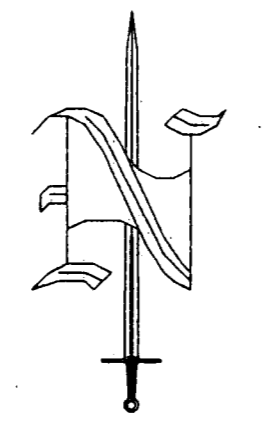
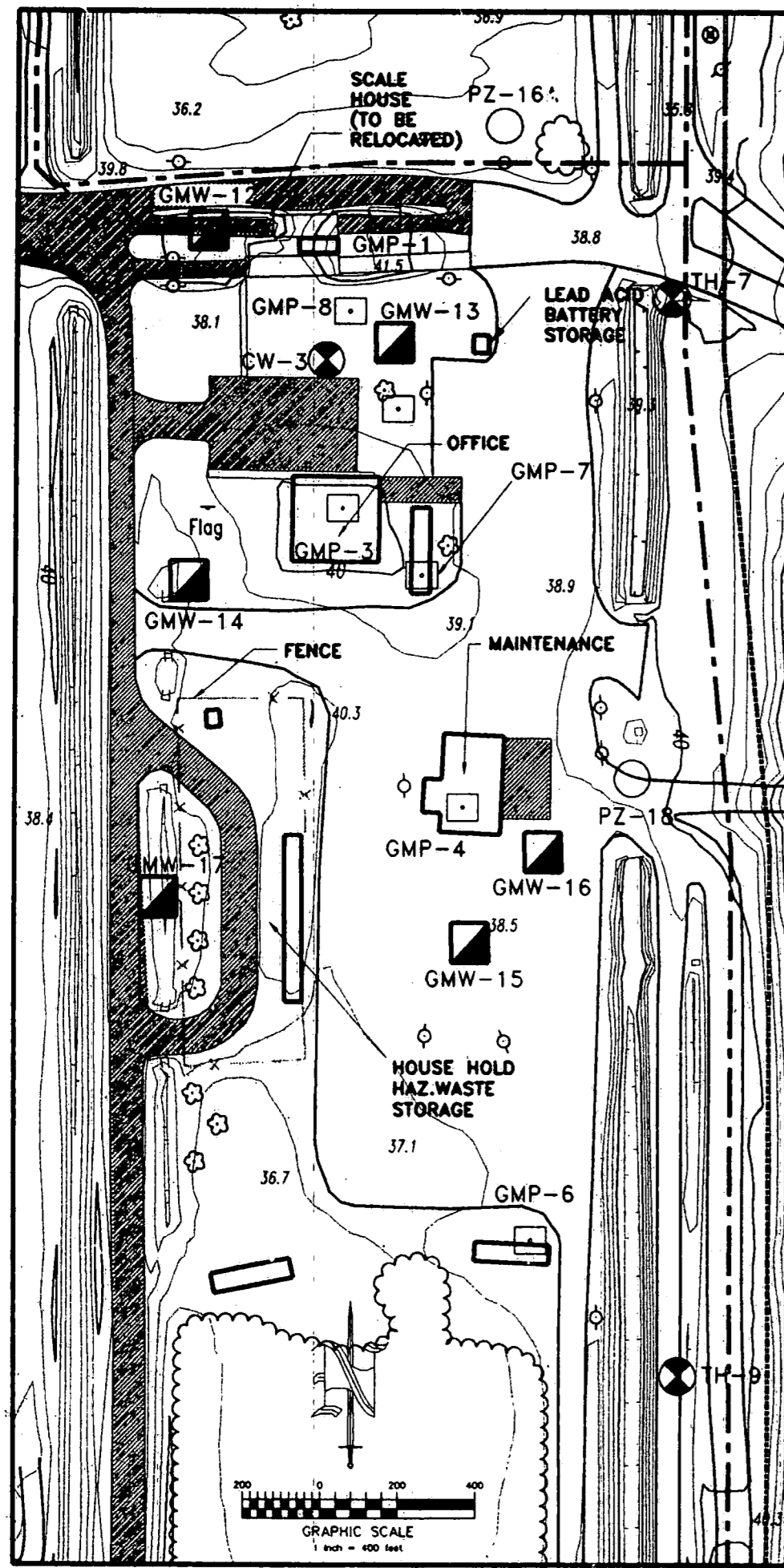


ADMINISTRATIVE AND MAINTENANCE AREA



LEGEND:

- △ CONTROL POINT TARGET
- UTILITY POLE
- TREE
- UNPAVED ROAD
- SWAMP
- TREE LINE
- PAVED ROAD
- LIGHT POLE
- ▭ STRUCTURE
- EDGE OF WATER
- FENCE
- WATER ELEVATION
- TYPICAL SPOT ELEVATION
- - - - - OBLSCURED CONTOUR
- SHRUB LINE
- - - - - DEPRESSION CONTOUR
- STAND PIPE
- SLURRY WALL
- LEACHATE COLLECTION SYSTEM
- MONITORING PLAN SURFICIAL AQUIFER WELL
- MONITORING PLAN PIEZOMETER
- △ MONITORING PLAN ARTESIAN AQUIFER WELL
- BORING LOCATION
- GAS MONITORING WELL
- GAS MONITORING POINT
- SURFACE WATER MONITORING POINT

NOTES:

1) ALL WELL, BORING, AND PIEZOMETER LOCATIONS ARE APPROXIMATE AND SHOWN FOR ILLUSTRATIVE PURPOSES ONLY.

TH-26 IS 600 FEET NORTH OF TH-27
● TH-27

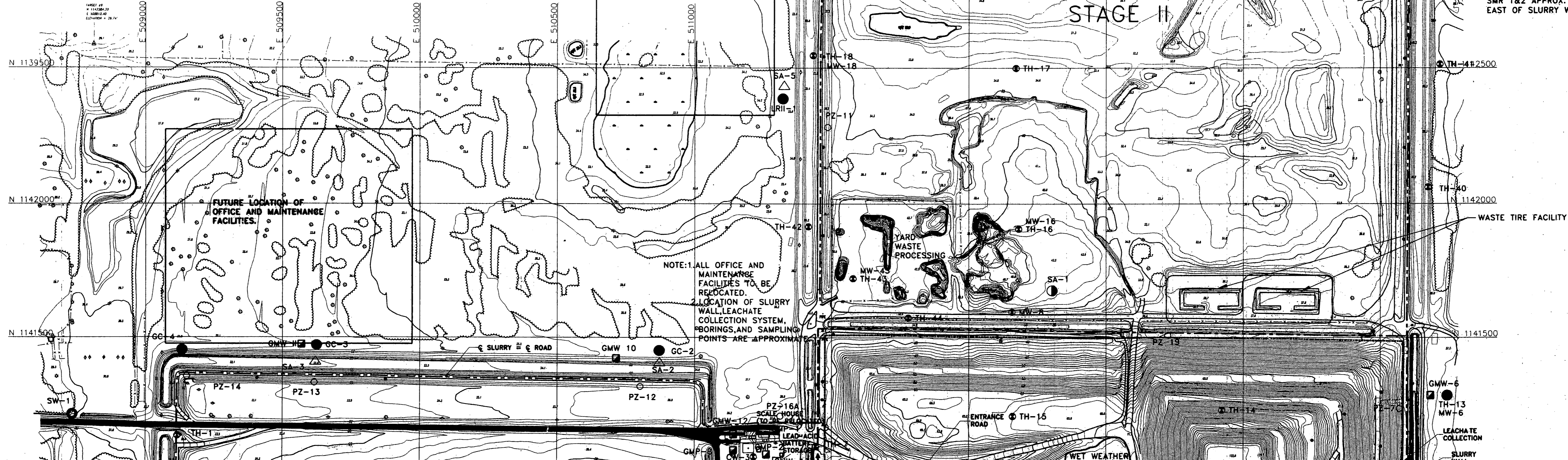

TH-25 IS 650 FEET NORTH OF TH-24
● TH-24

TH-22 & MW 22 ARE 650 FEET NORTH OF TH-29
● TH-29

TH-34 IS 600 FEET NORTH OF TH-33
● TH-33

PROCESSING OF C&D WASTE, YARD WASTE, WHITE GOODS AND TIRES WILL BE MOVED TO THIS AREA IN THE FUTURE.

CONSTRUCTION DETAILS FOR WASTE TIRE FACILITY WILL BE THE SAME AS PRESENT WASTE TIRE FACILITY.




NOTE: 1. ALL OFFICE AND MAINTENANCE FACILITIES TO BE RELOCATED. LOCATION OF SLURRY WALL, LEACHATE COLLECTION SYSTEM, BORINGS, AND SAMPLING POINTS ARE APPROXIMATE.

FUTURE LOCATION OF OFFICE AND MAINTENANCE FACILITIES.

SMR 1&2 APPROX. 1800 FEET EAST OF SLURRY WALL

D.E.P.
AUG 31 1998
SOUTHWEST DISTRICT
TAMPA



Issue No.	Description	Date	Drawn	Chkd.	Rep. Engr.	Proj. Mgr.	Issue No.	Description	Date	Drawn	Chkd.	Rep. Engr.	Proj. Mgr.
E	ADD SWM PTS / MOD ANC. AREA	7/98	JAM	FWS	FWS	FWS							
D	MONITORING WELL / TIRE DETAILS MOD	3/98	JES	FWS	FWS	FWS							
C	MONITORING WELL LOCATIONS MODIFIED	1/98	JES	FWS	FWS	FWS							
B	PLANS FOR PERMIT APPLICATION ONLY	12/97	ME	FWS	FWS	FWS							
A	30 PERCENT PLANS	10/97	TJT	DMP	FWS	FWS							

Project Manager	Architect	Chd.	Electrical	Environmental
F. SEBESTA	M/C/Process	D. PELHAM	Mechanical	Structural
			Structural	Drawn By

LENA ROAD LANDFILL OPERATIONS PERMIT

Plot Plan and Topographic Map North

MANATEE COUNTY

FLORIDA

Date	7/98	Project No.	07982-024-096	Drawing No.	2A	Issue	E
Scale	As Noted						

