
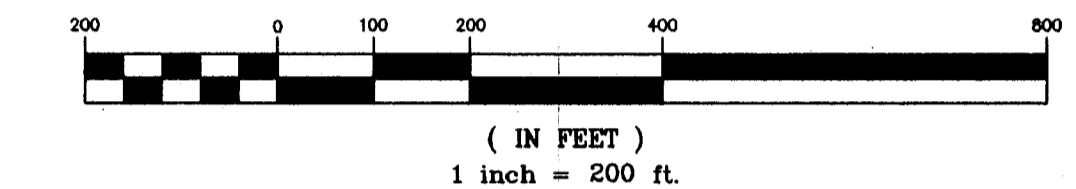


PIZO #	NORTHING	EASTING	TOP OF PIZO	GROUND
PIZO 1	1453517.8	611903.4	171.73	169.6
PIZO 2	1454672.8	612910.0	96.83	95.6
PIZO 3	1454533.6	613660.7	78.94	77.8
PIZO 3A	1454535.2	613666.3	78.40	77.7
PIZO 3B	1454535.5	613650.1	79.65	78.5
PIZO 4	1454738.3	614108.6	84.55	83.3
PIZO 5	1453482.0	613510.9	94.56	93.3
PIZO 6	1453624.7	614073.9	94.16	92.9
PIZO 7	1452317.4	613512.3	102.81	101.1
PIZO 8	1452370.4	612666.9	133.94	132.7
BORING #2	1453531.8	612671.3		136.9
BORING #4	1454335.3	613401.4		98.1
WELL	1454646.7	613414.1		



MERIDIAN CONVERGENCE -00'03'49.42" (CENTER OF PROJECT)

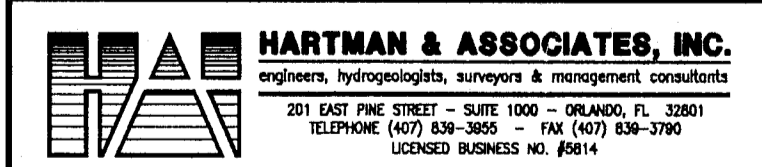
GRAPHIC SCALE



DESCRIPTION:
 A PORTION OF LAND LYING IN THE SOUTH 1/2 OF THE SOUTHWEST 1/4 AND THE NORTHEAST 1/4 OF THE SOUTHWEST 1/4 OF SECTION 5 AND A PORTION OF LAND LYING IN THE NORTH 1/2 OF THE NORTHWEST 1/4 OF SECTION 8, ALL IN TOWNSHIP 25 SOUTH, RANGE 22 EAST, PASCO COUNTY, FLORIDA, BEING MORE PARTICULARLY DESCRIBED AS FOLLOWS:
 COMMENCE AT THE SOUTHWEST CORNER OF SECTION 5, TOWNSHIP 25 SOUTH, RANGE 22 EAST; THENCE RUN N.01°03'55"E ALONG THE WEST LINE OF THE SOUTH 1/2 OF THE SOUTHWEST 1/4 OF SAID SECTION 5, FOR A DISTANCE OF 636.10 FEET TO THE POINT OF BEGINNING; THENCE CONTINUE N.01°03'55"E, ALONG SAID WEST LINE FOR A DISTANCE OF 666.67 FEET TO THE NORTHWEST CORNER OF THE SOUTH 1/2 OF THE SOUTHWEST 1/4 OF SAID SECTION 5; THENCE RUN S.89°48'14"E, ALONG THE NORTH LINE OF SAID SOUTH 1/2 FOR A DISTANCE OF 1421.75 FEET TO A POINT LYING 100.00 FEET EAST OF AND PARALLEL TO THE EAST LINE OF THE NORTHWEST 1/4 OF THE SOUTHWEST 1/4 OF SAID SECTION 5; THENCE RUN N.01°04'41"E, PARALLEL TO SAID EAST LINE FOR A DISTANCE OF 30.00 FEET; THENCE RUN S.89°48'14"E, PARALLEL TO AFORESAID SOUTH LINE OF THE SOUTH 1/2, FOR A DISTANCE OF 1133.87 FEET TO A POINT ON A LINE LYING 50.00 FEET WEST OF AND PARALLEL TO THE WEST RIGHT-OF-WAY LINE OF AUTON ROAD AS DESCRIBED IN THE OFFICIAL RECORDS BOOK 1613, PAGE 286; THENCE RUN S.022°15'10"W, ALONG SAID LINE FOR A DISTANCE OF 30.02 FEET TO A POINT ON AFORESAID NORTH LINE OF THE SOUTH 1/2; THENCE RUN S.89°48'14"E, ALONG SAID NORTH LINE A DISTANCE OF 50.04 FEET TO A POINT ON THE AFORESAID WEST RIGHT-OF-WAY LINE OF AUTON ROAD; THENCE RUN S.022°15'10"W, ALONG SAID WEST RIGHT-OF-WAY LINE FOR A DISTANCE OF 200.14 FEET; THENCE RUN N.89°48'14"W, FOR A DISTANCE OF 37.06 FEET TO A POINT ON THE WEST RIGHT-OF-WAY LINE OF AUTON ROAD AS DESCRIBED IN THE OFFICIAL RECORDS BOOK 3143, PAGE 1590; THENCE RUN S.01°05'27"W, ALONG SAID WEST RIGHT-OF-WAY LINE FOR A DISTANCE OF 1125.77 FEET; THENCE RUN S.00°13'37"E, A DISTANCE OF 0.29 FEET TO A POINT ON THE NORTH LINE OF THE NORTH 1/2 OF THE NORTHWEST 1/4 OF SECTION 8, TOWNSHIP 25 SOUTH, RANGE 22 EAST; THENCE RUN S.89°48'30"E, ALONG SAID LINE FOR A DISTANCE OF 30.00 FEET TO A POINT ON THE WEST RIGHT-OF-WAY LINE OF AUTON ROAD AS DESCRIBED IN THE OFFICIAL RECORDS BOOK 3072, PAGE 71; THENCE RUN S.00°13'37"E, ALONG SAID WEST RIGHT-OF-WAY LINE FOR A DISTANCE OF 290.88 FEET TO A POINT ON THE NORTH LINE OF THE MAINTAINED RIGHT-OF-WAY OF ENTERPRISE ROAD (NOT DEDICATED); THENCE RUN ALONG SAID MAINTAINED RIGHT-OF-WAY LINE THE FOLLOWING COURSES AND DISTANCES: S.70°10'03"W, FOR A DISTANCE OF 70.91 FEET; THENCE RUN S.89°44'13"W, FOR A DISTANCE OF 1983.66 FEET; THENCE RUN N.89°28'13"W, FOR A DISTANCE OF 490.84 FEET TO A POINT LYING 50.11 FEET EAST OF THE WEST LINE OF AFORESAID NORTH 1/2 OF THE NORTHWEST 1/4; THENCE RUN N.00°21'12"E, FOR A DISTANCE OF 1329.45 FEET TO A POINT ON AFORESAID NORTH LINE OF THE NORTH 1/2 OF THE NORTHWEST 1/4 OF SECTION 8, SAID POINT BEING S.89°48'30"E AND A DISTANCE OF 65.00 FEET FROM AFORESAID CORNER OF SECTION 5; THENCE RUN N.00°20'48"E, FOR A DISTANCE OF 637.20 FEET; THENCE RUN N.89°56'05"W, FOR A DISTANCE OF 57.00 FEET TO THE POINT OF BEGINNING.
 PARCEL CONTAINS 155.1142 ACRES, MORE OR LESS.

- NOTES:**
- 1) THE BEARINGS & COORDINATES SHOWN HEREON ARE BASED ON FLORIDA STATE PLANE GRID, WEST ZONE, NORTH AMERICAN DATUM 1933 COORDINATE SYSTEM.
 - 2) WELL ELEVATIONS SHOWN HEREON ARE BASED PASCO COUNTY DATUM (NAVD 29).
 - 3) DIMENSIONS OF DESCRIPTION AND SURVEY WERE ADJUSTED FROM STATE PLANE GRID, HAVING A PROJECT SCALE FACTOR OF 0.999943315.
 - 4) THERE MAY BE EASEMENTS AND RESTRICTIONS OF RECORDS AND/OR PRIVATE AGREEMENTS NOT FURNISHED TO THIS SURVEYOR THAT MAY AFFECT PROPERTY RIGHTS AND/OR LAND USE RIGHTS OF THE LANDS SHOWN HEREON.
 - 5) NO UNDERGROUND INSTALLATIONS, FOUNDATION FOOTINGS OR IMPROVEMENTS HAVE BEEN LOCATED EXCEPT AS NOTED.
 - 6) THIS SURVEY WAS PERFORMED IN ACCORDANCE WITH THE MINIMUM TECHNICAL STANDARDS FOR SURVEYS AS SET FORTH BY THE FLORIDA BOARD OF PROFESSIONAL SURVEYORS AND MAPPERS, CHAPTER 61-617, FLORIDA ADMINISTRATIVE CODE.
 - 7) TOPO OF THE NORTH 1140' WAS PROVIDED BY SOUTH WEST FLORIDA WATER MANAGEMENT DISTRICT AND WAS NOT FIELD VERIFIED.

BOUNDARY AND TOPOGRAPHIC SURVEY OF THE PASCO COUNTY LAND FILL FOR SID LARKIN & SON, INC.



REVISIONS

Rev.	Date:
Rev. _____	Date: _____
Rev. _____	Date: _____
Rev. ADDED PIZO	Date: 3/31/2000

NOT VALID WITHOUT THE SIGNATURE AND THE ORIGINAL RAISED SEAL OF A FLORIDA LICENSED SURVEYOR AND MAPPER

Job No: 99-23100
 Cadd File: BOUNDARY
 Field Date: 11/1/99
 Drawn By: LEJ
 Field Bk/Pg: BCR