
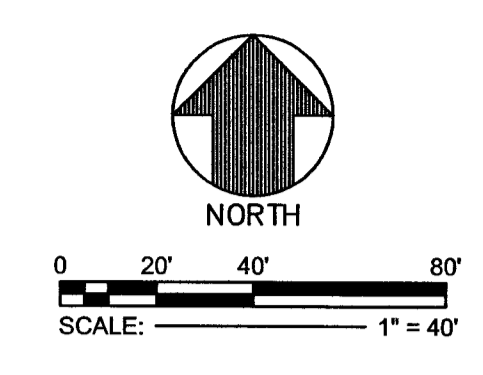


**LEGEND**

- S10 GEOMEMBRANE PANEL NUMBER (SECONDARY)
- ▼ EXTRUDATE REPAIR
- PATCH REPAIR LOCATION
- DSS1 DESTRUCTIVE SAMPLE (PASS) (SECONDARY)
- DSS1 DESTRUCTIVE SAMPLE (FAIL) (SECONDARY)
- ⊙ PIPE PENETRATION
- FUSION WELDED SEAM
- ▨ CAPPED SEAM OR REPAIRED PANEL
- - - EXTRUDED SEAM
- ▭ PERIMETER MAINTENANCE ROAD

AS-BUILT DRAWING

REV. NO.	DATE	DESCRIPTION	DES. BY	DR. BY	CHK. BY	Rvw. BY	APP. BY
0	5/5/04	AS-BUILT					
<p>PROJECT: CELL 1B OAK HAMMOCK DISPOSAL FACILITY</p> <p>TITLE: AS-BUILT CELL 1B SECONDARY LINER PANEL LAYOUT</p>							
<p>Owner/Facility:</p> <p>1501 OMNI WAY, HOLOPAW, FLORIDA 34773</p> <p>Consultant/Engineer:</p> <p>14055 RIVEREDGE DRIVE, SUITE 300, TAMPA, FLORIDA 33637 USA TEL: 813-558-0990 FAX: 813-558-9726 AUTHORIZATION CERTIFICATE NO. 00004321</p>			<p>DATE: 5 MAY 2004</p> <p>SCALE: 1" = 40'</p> <p>PROJECT NO.: FX0521</p> <p>FILE NO.: 0521F-1029</p> <p>FIGURE NO.:</p>				
<p>KENNETH W. CARGILL CERTIFICATE NO. 54435</p>							<p><b>A-3</b></p>



**LEGEND**

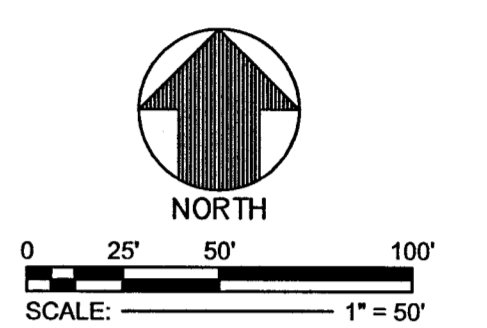
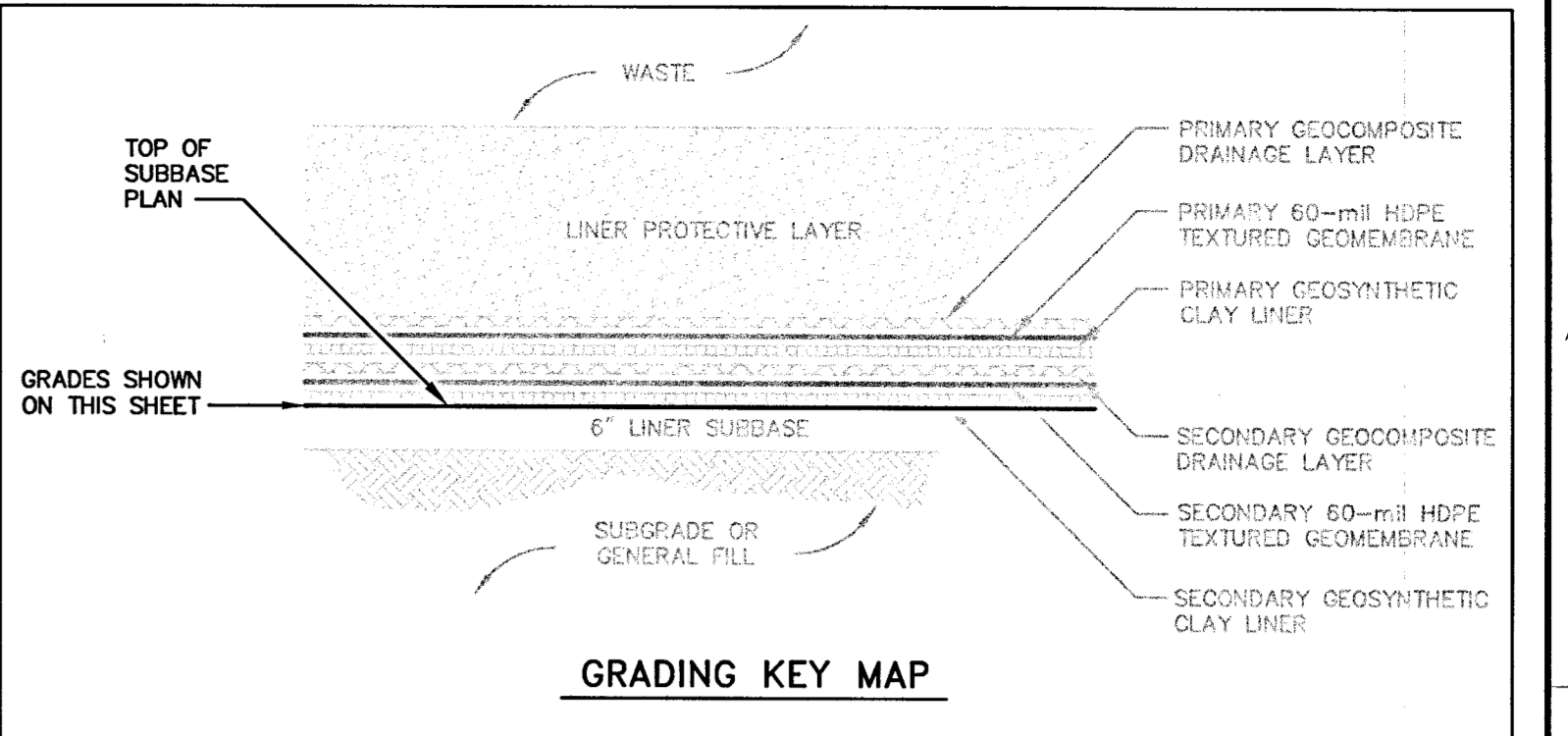
P10	GEOMEMBRANE PANEL NUMBER (SECONDARY)
▼	EXTRUDED REPAIR
■	PATCH REPAIR LOCATION
●	DESTRUCTIVE SAMPLE (PASS) (SECONDARY)
○	DESTRUCTIVE SAMPLE (FAIL) (SECONDARY)
⊙	PIPE PENETRATION
—	FUSION WELDED SEAM
▨	CAPPED SEAM OR REPAIRED PANEL
—	EXTRUDED SEAM
▭	PERIMETER MAINTENANCE ROAD

REV. NO.	DATE	DESCRIPTION	DES. BY	DR. BY	CHK. BY	RW. BY	APP. BY
0	5/5/04	AS-BUILT					
PROJECT: CELL 1B OAK HAMMOCK DISPOSAL FACILITY							
TITLE: AS-BUILT CELL 1B PRIMARY LINER PANEL LAYOUT							
Owner/Facility:		DATE:		SCALE:		FIGURE NO.:	
mniWaste of Osceola County LLC 1501 OMNI WAY, HOLOPAW, FLORIDA 34773		5 MAY 2004		1" = 40'		A-2	
Consultant/Engineer:		PROJECT NO.:		FILE NO.:		FIGURE NO.:	
GEO SYNTec CONSULTANTS 14055 RIVEREDGE DRIVE, SUITE 300, TAMPA, FLORIDA 33637 USA TEL: 813-558-0990 FAX: 813-558-9726 AUTHORIZATION CERTIFICATE NO. 00004321		FX0521		0521F-1025		A-2	

AS-BUILT DRAWING

*Kenneth W. Carroll*  
5/11/04

KENNETH W. CARROLL  
CERTIFICATE NO. 54435



**LEGEND**

	TOP OF SUBBASE ELEVATION (FEET)
	TOP OF LINER PROTECTIVE LAYER ELEVATION FROM PREVIOUS PHASE (FEET)
	CONSTRUCTION CONTROL POINT
	PERIMETER MAINTENANCE ROAD

**NOTE:**  
 AS-BUILT DRAWING IS BASED ON A FIELD SURVEY PERFORMED ON 11 FEBRUARY 2004 BY LICENSED PROFESSIONAL SURVEYOR ATLANTIC LAND DESIGN, INC. IN ORLANDO, FLORIDA.

REV. NO.	DATE	DESCRIPTION	DES. BY	DR. BY	CHK. BY	RV. BY	APP. BY
0	5/05/04	CELL 1B SUBBASE AS-BUILT		RWL	AC	KW	KWC

PROJECT: **CELL 1B OAK HAMMOCK DISPOSAL FACILITY**

TITLE: **AS-BUILT TOP OF LINER SUBBASE IN CELL 1B**

 KENNETH W. CARROLL CERTIFICATE NO. 54435	 1501 OMNI WAY, HOLOPAW, FLORIDA 34773 Consultant/Engineer: <b>GeoSYNTEC CONSULTANTS</b> 14055 RIVEREDGE DRIVE, SUITE 300, TAMPA, FLORIDA 33637 USA TEL: 813-558-0990 FAX: 813-558-9726 AUTHORIZATION CERTIFICATE NO. 00004321	DATE: 5 MAY 2004 SCALE: 1" = 50' PROJECT NO.: FX0521 FILE NO.: 0521F-1032 FIGURE NO.: <b>A-1</b>
---	---	--

AS-BUILT DRAWING