











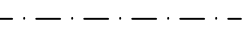

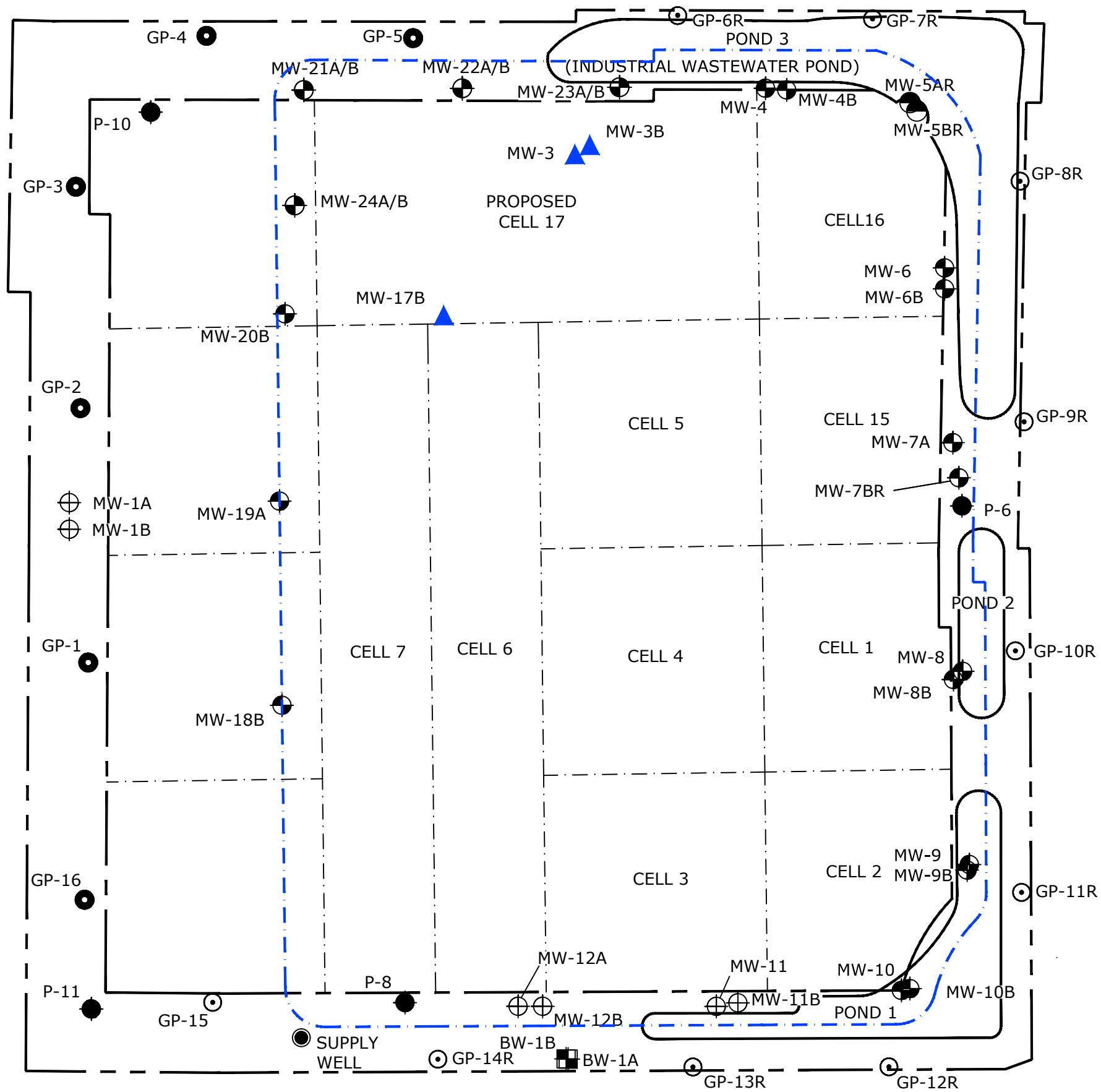
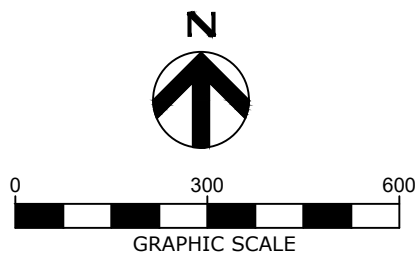


P:\P Drive Files\ANGEL OS (FLORIDA)\Enterprise Class III\COMPLIANCE MONITORING\Permit Renewal\2017 Major Permit Mod Cell 17\RAI1\Supplemental Info-April 2019\SECTION 5 - Groundwater Monitoring Plan\Figure 1_RAI1 Response May 2019.dwg PLOT DATE 5/29/2019 9:14 AM BY LIB

LEGEND

-  BW-1B BACKGROUND MONITORING WELL LOCATION
-  MW-7A DETECTION MONITORING WELL LOCATION
-  MW-23B PROPOSED DETECTION MONITORING WELL LOCATION
-  SUPPLY WELL LOCATION
-  P-11 SOLID WASTE PIEZOMETER WELL LOCATION
-  MW-12A WATER LEVEL ONLY WELL LOCATION
-  MW-3 PROPOSED TO BE ABANDONED
-  MW-5AR COMPLIANCE MONITORING WELL LOCATION
-  GP-1 GAS PROBE LOCATION
-  GP-8R FUTURE GAS PROBE LOCATION
-  PROPERTY BOUNDARY
-  LANDFILL LIMITS
-  CELL BOUNDARY
-  ZONE OF DISCHARGE



NO.	DATE	REVISION DESCRIPTION	BY
1	05.29.19	Figure 1 updated in accordance in 2018 permit renewal revisions	WW



4140 NW 37th Place, Suite A
Gainesville, Florida 32606
Phone: 352.672.6867 Fax: 352.692.5390
Certificate of Authorization No. 30066

PROJECT TITLE:
**ENTERPRISE ROAD CLASS III
RECYCLING AND DISPOSAL FACILITY
DADE CITY, FLORIDA**

LISA J. BAKER	DESIGNED BY	LIB
	DRAWN BY	LIB
	CHECKED BY	JDL
FL PE NO. 74652	APPROVED BY	LIB

SHEET TITLE:
SITE MAP

PROJECT NO.:
02000-144-14
SCALE:
AS SHOWN
DATE:
MAY 2019
DRAWING:
FIGURE 1