
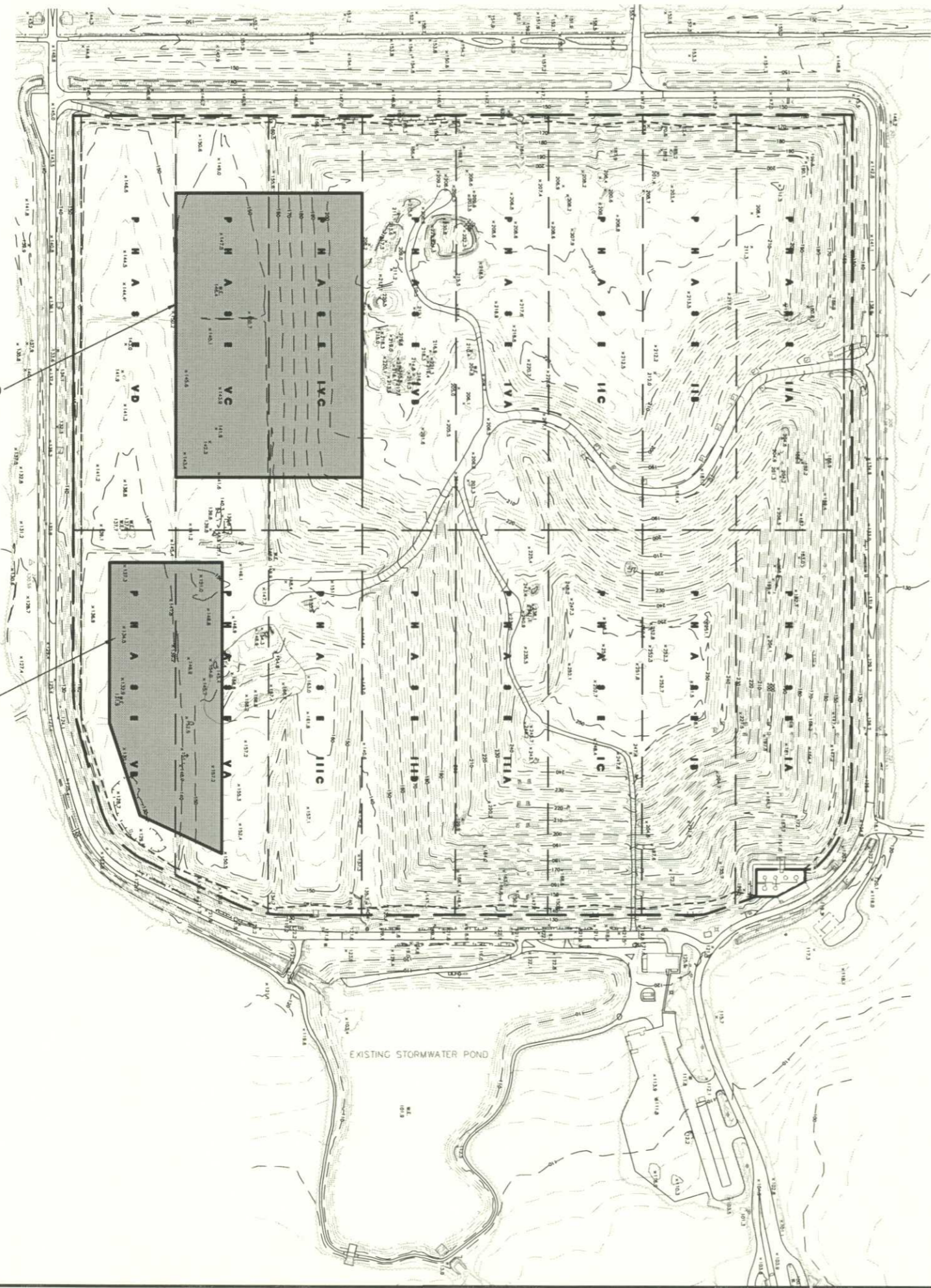


SECOND PROPOSED STOCKPILE AREA

FIRST PROPOSED STOCKPILE AREA



LEGEND

- PROPOSED STOCKPILE
- EDGE OF PRIMARY AND SECONDARY LINER SYSTEM
- PHASE LINE

NOTES:

1. TOPOGRAPHIC INFORMATION SHOWN HEREON TAKEN FROM AERIAL TOPOGRAPHY PREPARED BY AIR SURVEY CORP.; MAP DATED 3-15-02. AIR SURVEY CORP. PROJECT NO. 71020260.
2. VERTICAL DATUM BASED ON NGVD 1929.

England, Thims & Miller, Inc.
ENGINEERS - PLANNERS - SURVEYORS - LANDSCAPE ARCHITECTS
14775 ST. AUGUSTINE ROAD JACKSONVILLE, FLORIDA 32258
CERTIFICATE OF AUTHORIZATION NUMBER 2054
PHONE NUMBER (904) 642-9900 FAX NUMBER (904) 642-9485



DRAWING NO.

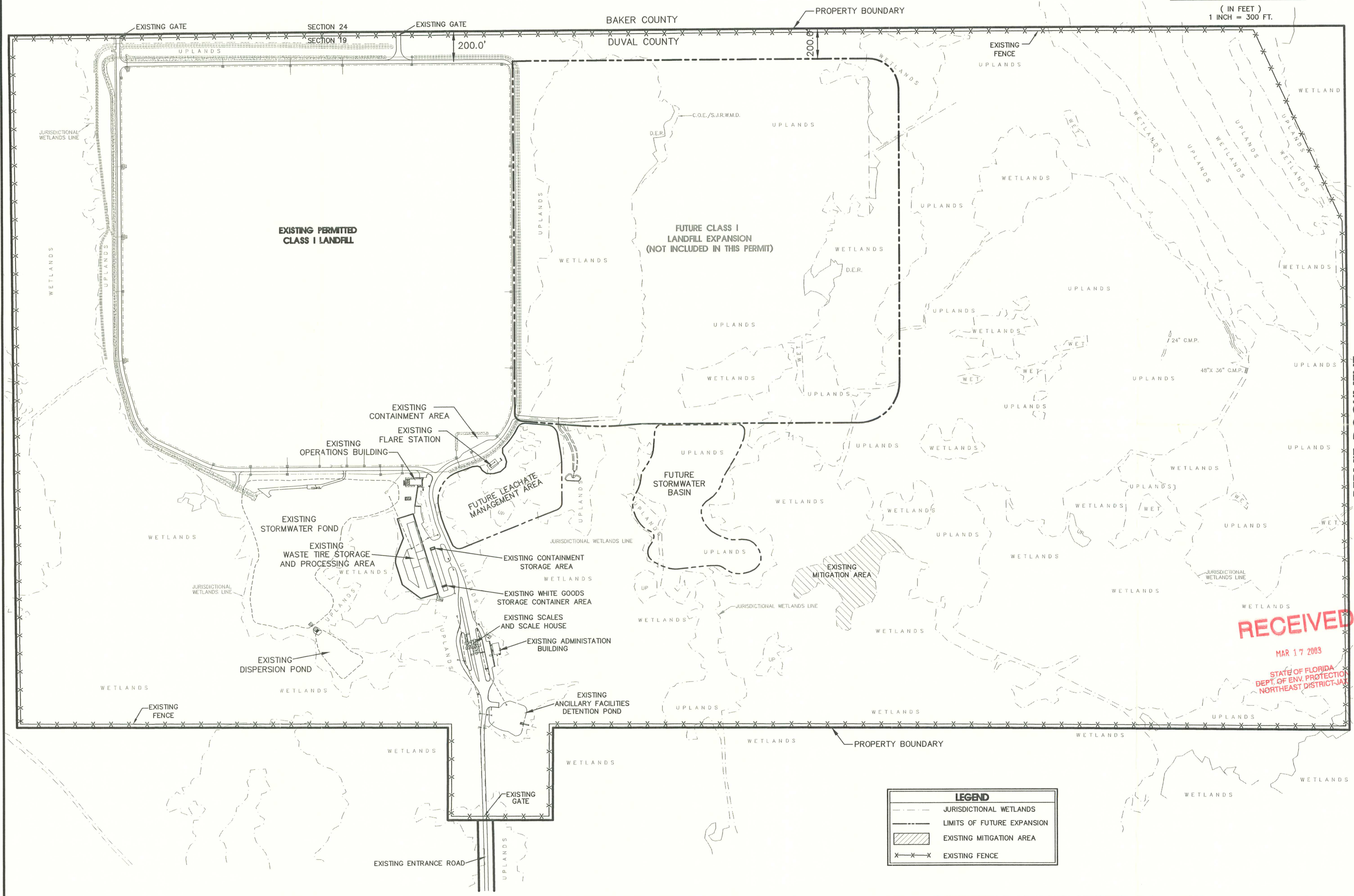
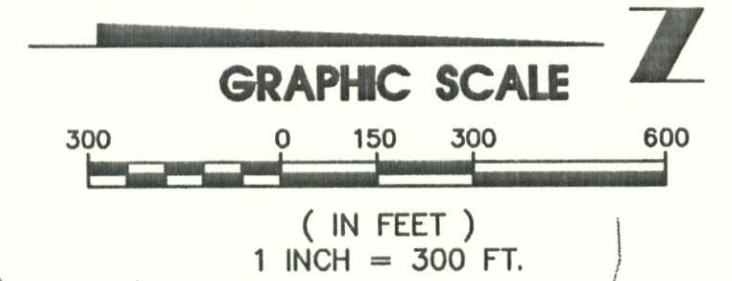
1

PROPOSED STOCKPILE PLAN
TRAIL RIDGE LANDFILL PERMIT RENEWAL
FOR
TRAIL RIDGE LANDFILL, INC.

REVISIONS

REV. NO.	DATE	BY
01	02-025	S.J.L.
02		J.B.C.
03		J.B.C.
04	SEPTEMBER 25, 2002	

*Book 17303
North 17303*



LEGEND	
	JURISDICTIONAL WETLANDS
	LIMITS OF FUTURE EXPANSION
	EXISTING MITIGATION AREA
	EXISTING FENCE

RECEIVED
MAR 17 2003
STATE OF FLORIDA
DEPT. OF ENV. PROTECTION
NORTHEAST DISTRICT-JAX

PERMIT DOCUMENT

SUBMITTED TO DEP: 9-25-02	
REASONS: 8-16-02 REVISED TO SHOW EXISTING 9-16-02 FLARE STATION, 2-14-03 ADDED CONTAINMENT STORAGE AND WHITE GOODS STORAGE AREAS	
ETM NO. 02-025	DESIGNED BY: J.B.C.
DRAWN BY: S.J.L.	CHECKED BY: J.B.C.
DATE: SEPTEMBER 25, 2002	
SITE PLAN	
TRAIL RIDGE LANDFILL PERMIT RENEWAL FCR TRAIL RIDGE LANDFILL, INC.	
England-Thims & Miller, Inc. ENGINEERS - PLANNERS - SURVEYORS - LANDSCAPE ARCHITECTS 14776 ST. AUGUSTINE ROAD JACKSONVILLE, FLORIDA 32268 CERTIFICATE OF AUTHORIZATION NUMBER: 2564 PHONE NUMBER (904) 642-9990 FAX NUMBER (904) 646-0485	
DRAWING NO.	
4	